SEAL OF THE TOWN OF WINCHESTER MASS.
WATERFIELD
1638.
WINCHESTER
1850.

LOWER
STACK

WINCHESTER PUBLIC LIBRARY
WINCHESTER, MASS.

THE OLD AND THE NEW

BACON STREET BRIDGE
WINCHESTER, MASS.

LOWER
STACK

REPORTS OF THE TOWN OFFICERS

WINCHESTER, MASSACHUSETTS

Containing Also the List of Personal and Real Estate Assessed for the Year 1922

1922

WINCHESTER PUBLIC LIBRARY
WINCHESTER, MASS.

LOWER
STACK

R
974.44 W
W
1922
copy 3

TOWN OF WINCHESTER

INCORPORATED 1850

EIGHTH CONGRESSIONAL DISTRICT
SIXTH COUNCILLOR DISTRICT

SIXTH MIDDLESEX SENATORIAL DISTRICT
TWENTY-FIFTH MIDDLESEX REPRESENTATIVE DISTRICT

INCOME TAX DIVISION, SECOND DISTRICT

ANNUAL TOWN MEETING AND ELECTION OF TOWN OFFICERS

FIRST MONDAY IN MARCH

E. L. Grimes Company, Printers, Boston

INDEX TO REPORTS OF TOWN OFFICERS
1922

	Page
Assessors' Valuation and Statistics (Back of Book)	1
Auditor, Report of	265
Auditor, Index to Report of	4
Cemetery Commissioners, Report of	219
Collector of Taxes, Report of	257
Fletcher Fund, Report of Trustees of Asa	209
Health, Report of Board of	185
Dental Clinic, Report of	203
Health Officer and Milk Inspector, Report of	190
Sanitary Inspector, Report of	204
Stable Inspector, Report of	204
Public Health Nurse, Report of	201
Library, Report of Trustees of	212
Librarian, Report of	213
Overseers of the Poor, Report of	206
Park Commissioners, Report of	210
Planning Board, Report of	178
Schoolhouse Building Committee, Report of	221
School Committee, Report of	227
School Nurse, Report of	247
School Physician, Report of	246
Superintendent of Schools, Report of	233
Truant Officer, Report of	249
Selectmen, Report of	87
Board of Appeal, Report of	175
Building Commissioner, Report of	168
Gas Inspector, Report of	172
Plumbing Inspector, Report of	172
Wire Inspector, Report of	174
Compensation Agent, Report of	176
Fire Department, Report of Chief of	165
Inspector of Animals, Report of	174
Jurors' List	101
Licenses Issued	100
Police Department, Report of Chief of	162
Lock-up, Report of Keeper of	164
Registrars of Voters, Report of	175
Sealer of Weights and Measures, Report of	166
Superintendent of Streets, Report of	105
Town Counsel, Report of	158
Town Engineer, Report of	141
Town Clerk, Report of	17
Births	85
Deaths	83
Dog Licenses	86
Fishermen's Combination, Trappers' Certificates	86
Marriages	76
Town Officers, List of	7
Town Treasurer, Report of	259
Tree Warden, Report of	205
War Memorial Committee, Report of	184
Water and Sewer Board, Report of	251
Water Registrar, Report of	254

INDEX TO THE AUDITOR'S REPORT

	Page
Abatement of Taxes	266
Aggregate Total of Selectmen's Warrants	267
American Legion Quarters	271
Anticipation of Issuance of Schoolhouse Bonds—Temporary Loan	269
Anticipation of Taxes—Temporary Loans	268
Appropriations by Revenue	269
Assessors' Department	271
Auditor's Department	273
Bacon Street Bridge	273
Bacteriologist—See Health Department	
Board of Survey	274
Borrowing Capacity of Town	266
Building Department	274
Cemetery Maintenance	274
Cemetery—Sale of Lots	276
Charles River Basin Tax	276
Claim Account	277
Clerical Assistance	277
Collector of Taxes' Department	277
Committees	278
Committee on Additional School Accommodations	278
Committee on Pollution of Aberjona River	279
Committee on School Building Program	279
Committee on War Memorial	279
Contagious Disease	280
County of Middlesex Tax	280
Election and Registration	281
Engineering Department	282
Excess and Deficiency Account	283
Fire Department	284
Fire Prevention Tax	286
General Taxes Unpaid	266
Gypsy and Brown Tail Moth Account	287
Gypsy and Brown Tail Moth Assessments	287
Health Department	288
Highways and Bridges	291
Highways and Bridges—Outside Work	294
Woodside Road Construction	294
Historical Records	295
Independence Day	295
Inspector of Animals	296
Insurance	296
Interest	296
Legal Department	297
Library	297

Page
Memorial Day 299
Metropolitan Park Tax 299
Metropolitan (North) Sewer Tax 299
Non-Resident Bank Tax 299
Notes Payable 300
Overlay Revenue Fund 300
Overseers of the Poor—Asa Fletcher Fund 300
Parks and Playgrounds 301
Payment of Town Debt in 1922 302
Pensions for Police Department 302
Pensions for Town Laborers 303
Planning Board 303
Police Department 303
Poor Department 305
Public Parks, Holland St. Property 307
Reserve Fund 307
Revenue Account 307
School Department 308
School Buildings Account 316
School Building Committee 317
School Fire Protection 317
School Tax 318
Sealer of Weights and Measures' Department 318
Selectmen's Department 319
Sewer Assessments 319
Sewer Assessments in Assessors' Hand (Apportioned) 320
Sewer Construction 320
Sewer Construction—House Connections, etc 321
Sewer Maintenance 321
Shade Trees 321
Sidewalk Assessments 322
Snow and Ice 322
Soldiers' Exemption 323
Soldiers' Relief 323
State and Military Aid 324
State Tax 324
State Highway Tax 324
State Income Tax 324
Street Lights 325
Surface Drainage 325
Surplus Account 326
Tax Titles 326
Town Clerk's Department 327
Town Hall 327
Town Property Account 344
Treasurer's Department 328
Trial Balance, December 31, 1922 342
Unclassified Account 329
War Poll Tax Due State 330
Water Construction 330
Water Construction—House Connection, etc 332
Water Maintenance 332
Water Rates 334
West Side High Service Tank 335
Wildwood Cemetery—Pratt Property 335
Winchester Hospital Bed 335
Workmen's Compensation Act Expenses 335

PUBLIC TRUST FUNDS

Page
Boyce Fund, Elizabeth J. 336
Boyce Fund Income, Elizabeth J. 336
Bradstreet Library Fund, Charles W. 337
Cemetery Fund 337
Daniels Library Fund, Frank W. 337
Fletcher Fund, Asa—Principal 337
Fletcher Fund, Asa—Income 338
Howe Library Fund, Nancy S. 338
Johnson Bequest, Henry F. 338
Johnson Bequest Income, Henry F. 339
Metcalf School Library Fund, Robert C. 339
Nickerson Fund, Henry C. 339
Parkhurst Fund, Wilder L. 339
Parkhurst Fund Income, Wilder L. 339
Permanent Care Fund, Wildwood Cemetery 340
Permanent Care Fund Wildwood Cemetery—Deposits, 1922 340
Permanent Care Fund Wildwood Cemetery—Income 341
Prince Fund, Norman 341
Prince Fund, Norman—Income 341
Skillings Library Fund, David N. 341
Symmes Fund, Zachariah 342
Winchester Fund, Wm. P. 342

TABLES

Town Debt Due Each Year and Interest 347
Concrete Bridge Loan 351
Fire and Police Building Bonds 350
Park Loan Bonds 349
Public Playground Bonds 351
Road Material and Storage Shed Bonds 352
School (High) Bonds 349
Sewer Bonds 352
Surface Drainage Bonds 351
Water Fund Bonds 350

TOWN OFFICERS AND COMMITTEES
1922

ASSESSORS	(Term expires 1923)	JAMES HINDS
	(Term expires 1924)	HARRY T. WINN
	(Term expires 1925)	PERCIVAL B. METCALF, *Chairman*
AUDITOR	(Elected annually)	WILLIAM E. PRIEST
BOARD OF HEALTH	(Term expires 1923)	CARL F. WOODS, *Chairman*
	(Term expires 1924)	MARK R. JOUETT, JR.
	(Term expires 1925)	MOTT A. CUMMINGS, M. D.
CEMETERY COMMISSIONERS	(Term expires 1923)	ALBERT A. REED
	(Term expires 1924)	ERNEST R. EUSTIS *Clerk and Supt, of Cemetery*
	(Term expires 1925)	CHARLES J. RAMSDELL
	(Term expires 1926)	JOSEPH L. S. BARTON
	(Term expires 1927)	CHARLES A. GLEASON *Chairman*
COLLECTOR OF TAXES	(Elected annually)	WILLIAM H. STINSON
CONSTABLES	(Elected annually)	WILLIAM R. McINTOSH EDWARD F. MAGUIRE JOHN H. McLAUGHLIN, JR.
MODERATOR	(Elected annually)	F. MANLEY IVES
OVERSEERS OF THE POOR	(Term expires 1923)	FRANCES G. FITZGERALD
	(Term expires 1924)	A. NATALIE JEWETT, *Chairman*
	(Term expires 1925)	NATHANIEL M. NICHOLS
PARK COMMISSIONERS	(Term expires 1923)	GEORGE T. DAVIDSON, *Chairman*
	(Term expires 1923)	†WILLIAM S. PACKER
	(Term expires 1924)	FREDERICK C. ALEXANDER *Clerk*
	(Term expires 1925)	*ALFRED B. CARHART
PLANNING BOARD	(Term expires 1923)	PRESTON POND, *Chairman*
	(Term expires 1924)	RICHARD B. DERBY
	(Term expires 1925)	ARTHUR W. DEAN,
	(Term expires 1926)	MAURICE C. TOMPKINS
	(Term expires 1927)	FRANK E. ROWE, *Secretary*
SCHOOL COMMITTEE	(Term expires 1923)	STILLMAN P. WILLIAMS
	(Term expires 1923)	*RHO F. ZUEBLIN
	(Term expires 1923)	**ELSIE B. TOMPKINS
	(Term expires 1924)	DUNBAR F. CARPENTER
	(Term expires 1924)	STELLA R. ROOT
	(Term expires 1925)	WILLIAM A. BARBER
	(Term expires 1925)	ROBERT F. GUILD, *Chairman*

SELECTMEN	(Elected annually)	GEORGE E. WILLEY, *Chairman* GEORGE M. BRYNE CHARLES R. MAIN THOMAS R. BATEMAN EDWARD B. SMALLEY
TOWN CLERK	(Term expires 1924)	MABEL W. STINSON
TOWN TREASURER	(Elected annually)	GEORGE H. EUSTIS
TREE WARDEN	(Elected annually)	SAMUEL S. SYMMES
TRUSTEES OF ASA FLETCHER FUND	(Hold office at pleasure of the Town)	ALFRED S. HALL, *Chairman* DAVID N. SKILLINGS VINCENT FARNSWORTH
TRUSTEES OF TOWN LIBRARY	(Term expires 1923)	ROBERT COIT
	(Term expires 1924)	GEORGE H. EUSTIS *Chairman*
	(Term expires 1925)	EDGAR J. RICH
WATER AND SEWER BOARD	(Term expires 1923)	CHARLES E. KENDALL
	(Term expires 1924)	EDWARD S. MANSFIELD
	(Term expires 1925)	EDMUND C. SANDERSON, *Chairman*

*Resigned.
†Appointed at a joint meeting of Park Commissioners and Board of Selectmen held on Dec. 18, 1922.
**Appointed at a joint meeting of School Committee and Board of Selectmen held on October 2, 1922.

APPOINTMENTS MADE BY THE BOARD OF SELECTMEN

BOARD OF APPEAL	(To April 1, 1923)	ARTHUR T. SMITH
	(To April 1, 1924)	RALPH S. VINAL
	(To April 1, 1925)	JAMES S. ALLEN, *Chairman*
*BUILDING COMMISSIONER	(To May 1, 1923)	MAURICE DINNEEN
BURIAL AGENT OF DECEASED SOLDIERS AND SAILORS	(To April 1, 1923)	HENRY SMALLEY
CLERICAL ASSISTANT	(To April 1, 1923)	ALICE G. FOLEY
CLERK OF SELECTMEN	(To April 1, 1923)	GEORGE S. F. BARTLETT
COMPENSATION AGENT	(Holds office under Compensation Law)	†T. PARKER CLARKE ††JAMES HINDS

CUSTODIAN TOWN HALL (To April 1, 1923) EDWARD J. CALLAHAN

ELECTION OFFICERS (Appointed during the year)

Republicans	Democrats
WILLIAM ADRIANCE	JOHN F. DONAGHEY
RALPH F. ARNOLD	ROBERT V. DONAGHEY
JOSEPH A. BLACKHAM	HENRY J. DONOVAN
JAMES M. FLINN	GEORGE J. DUNBURY
LORING P. GLEASON	DWIGHT D. ELLIOTT
ROBERT M. HAMILTON	THOMAS F. FLAHERTY
GEORGE W. JOHNSTON	TIMOTHY H. HALEY
J. LESLIE JOHNSTON	JOHN F. HEVEY
JOHN F. KELLEY	FRANK L. HUMPHREY
JOSEPH T. McCAULEY	JAMES F. LEDWIDGE
HARRIE Y. NUTTER	JOSEPH D. MAWN
FRANK T. OLMSTEAD	CHARLES E. NEWELL
KENNETH M. PRATT	JAMES H. O'CONNOR
WILLIAM E. RAMSDELL	JAMES A. RILEY
	ROBERT H. SULLIVAN

FENCE VIEWERS (To April 1, 1923) FREDERICK L. WALDMYER
WILLIAM A. NICHOLSON

FIRE DEPARTMENT

Chief Engineer: DAVID H. DeCOURCY
Deputy Chief: JOHN J. GORMAN
Senior Captain: EUGENE S. FLAHERTY

Permanent Firemen

HARRY E. BROWN	EVERETT W. KIMBALL
FRANK DUFFY	ALEX. W. McKENZIE
EDW. D. FITZGERALD	JOHN E. McNALLY
JOHN J. FLAHERTY	ROBERT SCANLON

FRANK B. WELCH

Call Firemen

Combination No. 1

GEO. F. OSBORNE, Capt.

**ALBERT DOUCETTE	***LEO V. McNALLY
JOHN E. HANLON	JOHN RICHARDSON
HARRY G. KEMPTON	LEIGH S. ROBERTS

Combination No. 2

JOHN McCARRON	WALTER B. LORD

Combination No. 3

ERNEST G. BEATON, Capt.

EDWARD CALLAHAN	MICHAEL J McNEIL

TIMOTHY H. CALLAHAN

Ladder No. 1

EDWARD D. FITZGERALD, Capt.

JOHN J. DANEHY	HUGH J. SKERRY
MICHAEL J. FOLEY	JAMES J. BOYLE
JAMES HAGGERTY	JOHN S. MULRENAN

EUGENE P. SULLIVAN

NOTE:—Chief Engineer holds office under Tenor of Office for Chiefs of Fire Departments in Metropolitan District; Deputy Chief, Senior Captain and Permanent Firemen hold office under Civil Service Law and Call Firemen are appointed by the Chief subject to approval by the Board of Selectmen.

FOREST WARDEN	(To Dec. 31, 1922)	DAVID H. DeCOURCY
GENERAL CLERK	(To April 1, 1923)	MABEL W. STINSON
LOCAL MOTH SUPERIN-TENDENT	(To Dec. 31, 1922)	SAMUEL S. SYMMES
INSPECTOR OF ANIMALS	(To April 1, 1923)	WILLIAM BUCKLEY, Vet. Surgeon
INSPECTOR OF WIRES	(To April 1, 1923)	DAVID H. DeCOURCY
MEASURER OF GRAIN	(To May 1, 1923)	MAURICE DINNEEN
MEASURERS OF LEATHER	(To July 1, 1923)	FRANK G. H. FINNIMORE ANDREW J. LYNCH THOMAS H. MATTHEWS MICHAEL J. SULLIVAN
MEASURERS OF WOOD AND BARK	(To April 1, 1923) JOHN D. COAKLEY CHARLES A. LANE BENJAMIN T. MORGAN	JUSTIN L. PARKER JOHN O. RAY JOSEPH F. WINN WILLIAM E. JOHNSON
POLICE DEPARTMENT	**Chief:** **Sergeants:**	WILLIAM R. McINTOSH THOMAS F. McCAULEY JOHN A. HARROLD

Patrolmen

THOMAS F. CASSIDY	DANIEL P. KELLEY
WILLIAM E. CASSIDY	JOHN H. NOONAN
JAMES P. DONAGHEY	EDWARD W. O'CONNELL
JAMES E. FARRELL	JAMES V. O'CONNELL
JOHN F. HOGAN	JOHN J. REGAN

WILLIAM H. ROGERS

Keeper of the Lockup: (To April 1, 1923)
WILLIAM R. McINTOSH

Special Police: (To April 1, 1923)

EDWARD J. CALLAHAN	ALEXANDER McDONALD
JOHN CAMPBELL	THOMAS McGOWAN
T. PARKER CLARKE	THOMAS J. MACKESY
HERBERT L. COX	MICHAEL J. MAGUIRE
HARRY W. DOTTEN	NATHANIEL M. NICHOLS
DAVID H. DeCOURCY	WILLIAM A. NOWELL
THOMAS F. FAHEY	EDWARD F. SHEA
GEORGE W. KITCHEN	MARK J. WILLS

NOTE:—Chief of Police, Sergeants and Patrolmen appointed by the Board of Selectmen under Civil Service Law, accepted by the Town, June 15, 1911. Special police officers appointed by the Board of Selectmen, not under Civil Service Law.

PUBLIC WEIGHERS	(To April 1, 1923)	RUSSELL A. GRANT HAROLD J. SLACK
REGISTRARS OF VOTERS	(To 1923) (To 1924) (To 1925)	BERNARD F. MATHEWS HOWARD S. COSGROVE, *Chairman* ARTHUR E. SANFORD ****MABEL W. STINSON, *Clerk*
SEALER OF WEIGHTS AND MEASURES	(Civil Service)	MAURICE DINNEEN
SUPERINTENDENT OF STREETS	(To April 1, 1923)	°T. PARKER CLARKE °°JAMES HINDS
TOWN COUNSEL	(To April 1, 1923)	ADDISON R. PIKE
TOWN ENGINEER	(To April 1, 1923)	JAMES HINDS
WEIGHERS OF COAL	(To April 1, 1923) CAROLINE L. COAKLEY JOHN D. COAKLEY MAURICE DINNEEN WILLIAM E. JOHNSON CHARLES A. LANE	BENJ. T. MORGAN JUSTIN L. PARKER JOHN K. PLUMMER MERTON L. SCRIBNER JOSEPH F. WINN

*Under Building By-Laws adopted by the Town and effective September 1, 1920, the Building Inspector is called the Building Commissioner. He appoints a Plumbing Inspector who also has supervision of gas piping. Mr. Dinneen is Plumbing Inspector.

**Resigned Feb. 28, 1922.

***Appointed March 1, 1922.

****A Registrar of Voters by virtue of her office as Town Clerk.

†Resigned. resignation to take effect June 30, 1922.

††Appointed on June 19, 1922, appointment to take effect June 30, 1922.

°Appointed Acting Supt. of Streets. Resigned, resignation to take effect June 30, 1922.

°°Designated Acting Supt. of Streets and later appointed Supt. of Streets, appointment to take effect June 30, 1922.

APPOINTMENTS MADE BY THE ASSESSORS

ASSISTANT ASSESSOR	T. PERCYVAL LEWIS
CLERICAL ASSISTANT	ETHEL B. McLEAN

APPOINTMENT MADE BY COLLECTOR OF TAXES

DEPUTY COLLECTOR OF TAXES	(Appointed annually)	MABEL W. STINSON

APPOINTMENTS MADE BY THE BOARD OF HEALTH

BACTERIOLOGIST	(To April 1, 1923)	HERBERT E. BOWMAN
CLERICAL ASSISTANT	(Term expires at pleasure of the Board)	ELINOR LAWLOR
HEALTH OFFICER AND INSPECTOR OF MILK	(To April 1, 1923)	MAURICE DINNEEN
DIRECTOR OF TUBERCULOSIS WORK	(Term expires at pleasure of the Board)	MOTT A. CUMMINGS
INSPECTOR OF SLAUGHTERING	(To April 1, 1923)	WILLIAM BUCKLEY, Vet. Surgeon
PUBLIC HEALTH NURSE	(Term expires at pleasure of the Board)	ROSE A. CUNNINGHAM
SANITARY INSPECTOR	(To April 1, 1923)	TIMOTHY J. CALLAHAN
STABLE INSPECTOR	(Term expires at pleasure of the Board)	DANIEL E. HURLEY
DENTIST	(Term expires at pleasure of the Board)	DR. ROY Y. RAYMOND

APPOINTMENTS MADE BY THE OVERSEERS OF THE POOR

SECRETARY	MARION L. SMITH

APPOINTMENTS MADE BY THE SCHOOL COMMITTEE

CUSTODIAN OF SCHOOL HOUSES	(To April 1, 1923)	NATHANIEL M. NICHOLS
SCHOOL PHYSICIAN	(To Sept. 1, 1923)	RALPH PUTNAM, M. D.
SUPERINTENDENT OF SCHOOLS	(To Sept. 1, 1923)	JOHN R. FAUSEY
TRUANT OFFICER	(To April 1, 1923)	NATHANIEL M. NICHOLS

APPOINTMENT MADE BY TOWN CLERK

ASSISTANT TOWN CLERK		ALICE G. FOLEY

APPOINTMENTS MADE BY THE WATER AND SEWER BOARD

SUPERINTENDENT OF SEWERS	(To April 1, 1923)	JAMES HINDS
SUPERINTENDENT OF WATER WORKS	(To April 1, 1923)	WILLIAM T. DOTTEN
WATER REGISTRAR AND CLERK	(To April 1, 1923)	FREDERICK L. WALDMYER

FINANCE COMMITTEE—1922-1923

(Appointed for one year by the Moderator and the Chairman and the Secretary of the preceding Finance Committee)

ORGANIZATION OF COMMITTEE

**DR. J. HARPER BLAISDELL
Chairman

**CARLISLE W. BURTON
Secretary

*J. FRANK DAVIS
**ALFRED N. DENLEY
*JAMES F. DWINELL
**MARSHALL J. ENGLAND
*ARTHUR S. HARRIS
*DANIEL F. HIGGINS
**JAMES P. MAGUIRE
*RAYMOND MERRILL
**LIONEL A. NORMAN
*WALLACE V. PLUMMER
***FRANCIS E. SMITH
*ROBERT M. STONE
***CLARENCE P. WHORF

SUB-COMMITTEES

A

ALFRED N. DENLEY
Board of Survey
Building Lines
Engineering

JAMES F. DWINELL
Highways and Bridges
Snow and Ice
Street Lights

WALLACE V. PLUMMER
Surface Drainage
Town Stable
Workmen's Compensation

B

MARSHALL J. ENGLAND
Fire Department
Inspector of Animals
Inspector of Wires

Insurance
Pensions for Laborers
Pensions for Police

ROBERT M. STONE
Police Department
Selectmen's Department

C

FRANCIS E. SMITH
Clerical Assistance
Committees
Library

Planning Board
Reserve Fund
Schools

DANIEL F. HIGGINS
Unclassified Account
Winchester Hospital Bed

D

CLARENCE P. WHORF
Assessors' Department
Auditor's Department
Claim Account

Election & Registration
Independence Day
Legal Department

ARTHUR S. HARRIS
Memorial Day
Water & Sewer Const. & Maint.

E

JAMES P. MAGUIRE
Collector of Taxes' Dept.
Contagious Diseases
Health Department
Town Debt

Insp. of Bldgs. Dept.
Interest
Poor Department
Treasurer's Dept.

J. FRANK DAVIS
Sealer of Weights & Measures Dept.
Town Clerk's Dept.

F

LIONEL A. NORMAN
Cemetery Dept.
Gypsy & Br. Tail Moth
Town Hall

Parks and Playgrounds
Shade Trees

RAYMOND MERRILL
Soldiers' Relief
State Aid
Miscellaneous

*First Year. **Second Year. ***Third Year.

SPECIAL COMMITTEES APPOINTED BY TOWN AT THE ANNUAL TOWN MEETING MARCH, 1922 AND VOTES PASSED BY THE TOWN IN REGARD TO THESE COMMITTEES.

THE SCHOOLHOUSE BUILDING COMMITTEE

VOTED, That there is hereby established a committee, to be known as The School House Building Committee, and hereinafter called "The Committee" to consist of five citizens, qualified voters of the town, one of whom shall be a member of the school committee chosen by it, the others to be appointed by the Moderator.

Its members shall have no financial interest directly or indirectly, in the construction of any school house, or in any contract relating thereto.

Any member of the committee may be removed by vote of the town at a meeting called for the purpose.

If the member of the school committee shall cease to be a member of the school committee, he shall cease to be a member of "The Committee." If a vacancy thus occurs or if for other cause, the member of the school committee shall cease to be a member of 'The Committee," the vacancy shall be filled by choice of the school committee. Other vacancies shall be promptly filled by the remaining members of "The Committee."

"The Committee" is hereby authorized and empowered to procure, determine and approve plans for, and to erect, equip and furnish primary school houses upon the several parcels of land, the purchase or taking of which has been authorized at this meeting, substantially in accordance with the reports and recommendations of the committee appointed, pursuant to a vote of the special town meeting held June 23d, 1921, to prepare and report to the town, a comprehensive school building program, and for such purpose to expend the money appropriated therefor at this meeting, and to make and execute on behalf of the Town all contracts pertaining to the same.

"The Committee" shall undertake and carry to completion as soon as may be, the construction of the Chapin and Wyman School Houses, and in the Spring of 1923 shall undertake and carry to completion the Rumford and Gifford-Mystic School Houses.

It shall keep a record of its proceedings and in the first week in January of each year, and upon the completion of its duties shall report in writing the condition and progress of the work under its charge, and furnish a detailed statement of receipts and expenditures in relation thereto.

The sum of $500 is hereby appropriated to defray the cost of printing and other necessary incidental expenses to be incurred by the committee.

Committee:

JAMES S. ALLEN, Chairman
HARRY C. SANBORN, Secretary — EDWARD H. KENERSON
*ALBERT M. CHANDLER — †RALPH T. HALE
††MRS. GEORGE H. ROOT

*Resigned.
†Appointed to fill vacancy.
††Member of School Committee.

COMMITTEE TO INVESTIGATE STANDARD ACCOUNTING SYSTEM

VOTED: That the Moderator appoint a committee of three voters of the Town to investigate the Standard Accounting System recommended by the Director of Accounts, and the appointment of a Town Accountant in accordance with the provisions of Chapter 41 of the General Laws, to report at a future Town Meeting.

Committee:

CHARLES T. MAIN, Chairman

ARNOLD WHITTAKER STANLEY G. H. FITCH

REPORT OF THE TOWN CLERK

For the Year 1922

ANNUAL TOWN MEETING

March 6, 1922

Meeting was called to order by the Moderator at 5.40 o'clock A. M.

The Moderator read the Warrant (except the Articles which it was voted need not be read) and the return of service thereof.

Article 1. To choose by ballot the following officers:
a Moderator for one year,
five Selectmen for one year,
an Assessor for three years,
an Overseer of the Poor for three years,
a Town Treasurer for the ensuing year,
a Collector of Taxes for the ensuing year,
an Auditor for the ensuing year,
a member of the Water and Sewer Board for three years,
a Park Commissioner for three years,
a member of the Planning Board for five years,
a Cemetery Commissioner for five years,
a member of the Board of Health for three years,
two members of the School Committee for three years,
a Tree Warden for the ensuing year,
three Constables for the ensuing year,
a Trustee of the Town Library for three years.

To choose or appoint all other usual Town officers in such manner as the Town may determine.

To bring in their ballots, yes or no, in answer to the following question: "Shall licenses be granted for the sale of certain non-intoxicating beverages in this Town?"

And to bring in their ballots, yes or no, in answer to the following question: "Shall an act passed by the General Court in the year nineteen hundred and twenty-two, entitled 'An act providing for the submission of certain votes and motions for referendum in the Town of Winchester' be accepted?"

(Chapter 32)

THE COMMONWEALTH OF MASSACHUSETTS

In the year One Thousand Nine Hundred and Twenty-two

AN ACT

Providing for the Submission of Certain Votes and Motions for Referendum in the Town of Winchester.

Be it enacted by the Senate and House of Representatives in General Court assembled and by the authority of the same, as follows:—

Section 1. At all town meetings and adjournments thereof, held in the town of Winchester, except that part of the annual meeting held for the election of town officers, officers to be appointed for the purpose by the selectmen to be known as official tellers, shall attend at the entrance or entrances to the place of meeting and shall permit only voters of the town to enter. Such officers shall determine by the use of check lists, or by other means approved by the selectmen, the number of voters admitted to each meeting. The official tellers shall forthwith make return in writing to the town clerk under oath, which may be administered by the town clerk, of the number of voters admitted to each meeting and shall file with their return any check list used by them.

Section 2. Any vote passed or motion rejected at any original or adjourned town meeting attended by one thousand or more voters according to the official tellers' return as filed under the preceding section, shall, upon a petition filed under section three, be submitted to the voters for ratification or determination by official ballot at a subsequent town meeting called in the manner prescribed in said section three. No vote subject to ratification or determination shall take effect until the expiration of five days after the final adjournment or dissolution of such meeting, nor, if a petition for ratification has been filed, until such vote shall be ratified in the manner hereinafter provided. The provisions of this act shall not apply to votes for moderator or for any other town officer to matters required by law to be voted upon by official ballot, to votes to incur debt for extreme emergency appropriations under the provisions of section seven of chapter forty-four of the General Laws, or to such parliamentary or other votes or motions as may be hereafter designated by by-law.

Section 3. If within five days after the final adjournment or dissolution of any town meeting, a petition addressed to the selectmen shall be filed with the town clerk, signed by at least one hundred registered voters, requesting that any vote or motion subject to ratification or determination and passed or rejected at such meeting be submitted to the voters of the town for ratification or determination by official ballot, then the town clerk shall forthwith examine said petition, and if it is correct shall so certify thereon and transmit the same forthwith to the selectmen, who shall thereupon call a special town meeting for the sole purpose, except as provided in this section, of submitting such vote or motion for ratification or determination by the voters at large. At such special meeting so called a vote shall be taken by official ballot and by use of the check list upon the question: "Shall the following (vote passed) (motion rejected) at the town meeting held on the —— day of ———, nineteen hundred and ———— be (ratified) (passed)? Vote ——." All other votes passed and motions rejected at the same town meeting, petitions for the ratification or determination of which have been transmitted to the selectmen in accordance with this section, shall be acted upon as herein provided at such special meeting. Any vote or motion submitted as aforesaid, receiving a majority of the votes cast thereon, shall be considered to be ratified or passed; otherwise such vote or motion shall have no force or effect; provided, that if any vote or motion required for its original passage more than a majority of the votes cast at any town meeting, then a like proportion of votes at such special town meeting shall be required for ratification or passage.

Section 4. The selectmen shall prepare ballots to be used at such special meeting and the conduct of such meeting and the time of opening and closing the polls shall be subject to their direction but in accordance with such by-laws as the town may adopt. In case two or more votes passed at a town meeting relate to one subject-matter, and a petition is filed as aforesaid for the ratification of one or more such votes, the selectmen may in their discretion submit, in addition to those for which petitions are filed, any or all of the votes relating to the same subject-matter; and for this purpose a vote to borrow money shall be held to relate to the same subject-matter as the vote or votes to appropriate the money to be borrowed.

Section 5. The town clerk shall make a record of the official tellers' returns of the number of voters admitted to each meeting in the records of the meeting and shall preserve such returns and all check lists filed as aforesaid until at least twenty days after the final adjournment or dissolution of the town meeting to which they relate or at which they were used and they shall be open to public inspection. The town clerk shall also make copies of all petitions, filed as aforesaid, exclusive of the names affixed thereto, in the records of the meeting for ratification or determination to which they relate, and shall preserve such copies for public inspection until at least twenty days after the dissolution of the meeting for ratification or determination. All records made as aforesaid by the town clerk shall have the same legal force and effect as other records of proceedings at town meetings.

Section 6. This act shall be submitted to the voters of the town of Winchester for their acceptance at the next annual meeting in the form of the following question, which shall be placed upon the official ballot used for the election of town officers: "Shall an act passed by the general court in the year nineteen hundred and twenty-two, entitled 'An Act providing for the submission of certain votes and motions for referendum in the town of Winchster' be accepted?" If a

majority of the voters voting thereon vote in the affirmative in answer to such question, thereupon said act shall take effect in such town, but not otherwise.

Section 7. So much of this act as authorizes its submission to the voters of said town for their acceptance shall take effect upon its passage. (Approved February 10, 1922.)

For the foregoing purposes the polls will be opened at forty-five minutes after five o'clock in the forenoon and may be closed at thirty minutes after four o'clock in the afternoon.

For the consideration of the following articles the meeting may be adjourned to forty-five minutes after seven o'clock in the afternoon of Tuesday the 7th day of March, 1922.

Voted, That we proceed to choose all usual and necessary Town Officers and that for such purpose the polls be opened at 5.45 o'clock A. M.

Voted, That we ballot "yes" or "no" on the License question and also on the Special Act for referendum.

Voted, That all other business under the Warrant be postponed to forty-five minutes after seven o'clock in the afternoon of Tuesday, March 7, 1922.

ELECTION

The following Ballot Clerks and Tellers appointed by the Selectmen and confirmed by the Moderator were sworn by the moderator:

Republican	Democrats
William Adriance	Thomas F. Flaherty
Ralph F. Arnold	Timothy H. Haley
Loring P. Gleason	Joseph D. Mawn
J. Leslie Johnston	Charles F. Newell
Joseph T. McCauley	James H. O'Connor
Frank T. Olmstead	James A. Riley
Kenneth M. Pratt	Robert H. Sullivan
William E. Ramsdell	Dwight D. Elliott
John F. Kelley	
Harrie Y. Nutter	

The following Tellers were appointed and sworn by the Moderator:

Democrats

John F. Donaghey
James F. Ledwidge

Ballot Boxes were shown to be empty.

Polls were declared open at 5.48 o'clock A. M.

At 4.30 o'clock in the afternoon it was

Voted, That the polls be now closed.

And the polls were thereupon closed.

Voting Lists were divided from "A to K" and "L to Z" and there were accordingly two entrances for voters to the polling place in the hall and two Ballot Boxes, numbered one and two respectively, were used.

Check List 1 showed 1258 names checked.

Check List 2 showed 1206 names checked.

Total names checked, two thousand four hundred sixty-four (2464).

Total ballots cast, two thousand four hundred sixty (2460).

Ballot Box 1 registered twelve hundred fifty-six (1256).

Ballot Box 2 registered twelve hundred six (1206).

Total Ballot Box registration twenty-four hundred sixty-two (2462).

Ballot Box 1 registered three times for one ballot cast, thus making Ballot Box registration two more than actual ballots cast.

The difference between actual ballots cast and check list count is accounted for by the probability of four persons walking out without depositing ballots in ballot boxes.

Four spoiled ballots were returned.

Number Voted: Males, 1410. Females, 1054.

RESULT OF OFFICIAL BALLOT

Moderator for one year:

Frederick M. Ives,	1592
Blanks,	868

Selectmen for one year:

Thomas R. Bateman,	992
George M. Bryne,	1620
William P. Callahan,	766
Walter H. Dotten,	803
Charles R. Main,	1353
Frank S. Noyes,	263
Joseph Alexander Scott,	523
Edward B. Smalley,	1302
Herbert S. Underwood,	947
George E. Willey,	1555
Blanks,	2176

Messrs. Bateman, Bryne, Main, Smalley and Willey were elected.

Assessor for three years:

William R. Cowdery,	801
Percival B. Metcalf,	909
Whitfield L. Tuck,	565
Blanks,	185

Percival B. Metcalf was elected.

Auditor for one year:

James W. Blackham,	613
Arthur S. Dearborn,	117
Edward O. Hatch,	676
William E. Priest,	924
Blanks,	130

William E. Priest was elected.

Board of Health for three years:

Mott A. Cummings, M.D.,	1971
Blanks,	489

Cemetery Commissioner for five years:

Charles A. Gleason,	1841
Blanks,	619

Collector of Taxes for one year:

William H. Stinson,	1891
Blanks,	569

Constables for one year:

Edward F. Maguire,	1727
William R. McIntosh,	1793
John H. McLaughlin, Jr.,	1125
John F. O'Brien,	727
Blanks,	2008

Messrs. Maguire, McIntosh and McLaughlin were elected.

Overseer of the Poor for three years:

Irving T. Cutter, M. D.,	1110
Nathaniel M. Nichols,	1151
Blanks,	199

Nathaniel M. Nichols was elected.

Park Commissioner for three years:

Alfred B. Carhart,	1749
Blanks,	711

Planning Board for five years:

Frank E. Rowe,	1713
Blanks,	747

School Committee for three years:

William A. Barber,	1627
Robert F. Guild,	1687
Blanks,	1606

Messrs. Barber and Guild were elected.

Town Treasurer for one year:

George H. Eustis,	1841
Blanks,	619

Tree Warden for one year:

James J. O'Loughlin,	574
Samuel S. Symmes,	1605
Blanks,	281

Samuel S. Symmes was elected.

Trustee of Town Library for three years:

Edgar J. Rich,	1815
Blanks,	645

Water and Sewer Board for three years:

Edmund C. Sanderson,	1814
Blanks,	646

Shall licenses be granted for the sale of certain non-intoxicating beverages in this town?

Yes,	703
No,	1326
Blanks,	431

Shall an act passed by the general court in the year nineteen hundred and twenty-two, entitled 'An Act providing for the submission of certain votes and motions for referendum in the Town of Winchester' be accepted?

Yes,	1331
No,	360
Blanks,	769

Attest: MABEL W. STINSON,
Town Clerk.

ADJOURNED ANNUAL TOWN MEETING

March 7, 1922

Joseph A. Blackham was appointed and sworn in as Teller by Frederick M. Ives, Moderator, on March 7, 1922.

Meeting called to order by the Moderator at 7.50 o'clock P. M. on March 7, 1922.

Moderator announced the result of the official ballot and declared the following persons elected, also vote on license not passed and vote on Chapter 32, Special Acts of 1922 passed:

Moderator for one year, Frederick M. Ives.
Selectmen for one year, Thomas R. Bateman, George M. Bryne, Charles R. Main, Edward B. Smalley, George E. Willey.
Assessor for three years, Percival B. Metcalf.
Auditor for one year, William E. Priest.
Board of Health for three years, Matt A. Cummings, M.D.
Cemetery Commissioner for five years, Charles A. Gleason.
Collector of Taxes for one year, William H. Stinson.
Constables for one year, Edward F. Maguire, William R. McIntosh, John H. McLaughlin, Jr.
Overseer of the Poor for three years, Nathaniel M. Nichols.
Park Commissioner for three years, Alfred B. Carhart.
Planning Board for five years, Frank E. Rowe.
School Committee for three years, William A. Barber, Robert F. Guild.
Town Treasurer for one year, George H. Eustis.
Tree Warden for one year, Samuel S. Symmes.
Trustee of Town Library, Edgar J. Rich.
Water and Sewer Board for three years, Edmund C. Sanderson.
Frederick M. Ives was sworn in as Moderator by Mabel W. Stinson, Town Clerk.

The following persons were sworn in by Frederick M. Ives, Moderator:

Thomas R. Bateman
George M. Bryne
Charles R. Main
Edward B. Smalley
George E. Willey
William H. Stinson
George H. Eustis
Edmund C. Sanderson
Charles A. Gleason
Nathaniel M. Nichols
Alfred B. Carhart
Frank E. Rowe
William A. Barber
Robert F. Guild
Edgar J. Rich
Edward F. Maguire
John H. McLaughlin, Jr.

Article 2. To see if the Town will vote to petition the General Court for authority to borrow money, in excess of the statutory limit of indebtedness, for the purpose of acquiring land for and the construction of school buildings and the purchase of original equipment and furnishings therefor, or do anything in relation thereto.

Voted, That the Selectmen be authorized to petition the General Court for the enactment into law of House Bill No. 304 or for legislation substantially in accordance therewith, so that the town may be authorized to borrow money for school purposes, in excess of the statutory limit of indebtedness, in such amounts, not to exceed $500,000, as it may hereafter determine, and for such purpose to appear on behalf of the Town, before the General Court and committees thereof, and to designate the Town Counsel to act for them or in their stead.

Article 3. To see what action the Town will take with reference to House Bill No. 1144, now pending before the General Court, relating to the construction of a new bridge over the Aberjona River at Bacon Street, and the apportionment of the expense thereof.

Voted, That the Selectmen be authorized to petition the General Court for the enactment into law of House Bill No. 1144, relating to the construction of a new bridge over the Aberjona River at Bacon Street, or for legislation substantially in accordance therewith and for such purpose to appear, on behalf of the Town, before the General Court and committees thereof, and to designate the Town Counsel to act for them or in their stead.

Article 4. To see what action the Town will take with reference to House Bill No. 627 now pending before the Gen-

WINCHESTER PUBLIC LIBRARY
WINCHESTER, MASS.

eral Court, being a bill for an act to provide additional sewers for the Aberjona River watershed, and constituting a part of the North Metropolitan Sewerage System.

(Action to be taken later under this Article 4.)

Article 5. To hear and act upon the reports of the Town officers and the Finance Committee.

Voted, That the reports of the Town Officers and Finance Committee, as printed, be received.

Article 6. To raise money by taxation to meet the payment of Town bonds and notes becoming due in the current financial year.

Voted, That the sum of $45,000 be appropriated to pay bonds and notes of the Town becoming due in the year 1922.

Article 7. To raise and appropriate money to defray the expenses of the Town for the current financial year, and especially for any of the following purposes, and determine in what manner the same shall be raised and through whom it shall be expended:

Abatement of Taxes 1921
American Legion Quarters
Assessors' Department
Auditor's Department
Board of Survey
Building Department
Cemetery Department
Claim Account
Clerical Assistance
Collector of Taxes' Department
Committees
Contagious Diseases
Election and Registration
Engineering Department
Fire Department
Gypsy and Brown Tail Moths and Insect Pests
Health Department
Highways and Bridges
Independence Day
Inspector of Animals' Department
Insurance
Interest
Legal Department
Library
Memorial Day
Parks and Playgrounds
Pensions for Police
Pensions for Town Laborers

Planning Board
Police Department
Poor Department
Reserve Fund
School Department
Sealer of Weights and Measures' Department
Selectmen's Department
Sewer Construction
Sewer Maintenance
Shade Trees
Snow and Ice
Soldiers' Relief
State and Military Aid
Street Lights
Surface Drainage
Town Clerk's Department
Town Hall
Treasurer's Department
Unclassified Account
Water Construction
Water Maintenance
Winchester Hospital Bed
Workmen's Compensation Act Expenses.

ABATEMENT OF TAXES 1921

No vote required.

AMERICAN LEGION QUARTERS

Voted, That the sum of two thousand (2000) dollars be appropriated, to be expended by the Selectmen, for repairs to and maintenance of the building owned by the Town and occupied by the American Legion.

ASSESSORS' DEPARTMENT

Voted, That the sum of four thousand nine hundred and ninety-nine (4999) dollars be appropriated for the expenses of the Assessors' Department, to be expended under the direction of the Board of Assessors, fifteen hundred (1500) dollars of which sum shall be for Assessors' salaries for the twelve months ending December 31, 1922.

AUDITOR'S DEPARTMENT

Voted, That the sum of eleven hundred (1100) dollars be appropriated for expenses of the Auditor's Department, to be expended under the direction of the Auditor, one thousand (1000) dollars of which sum shall be for the salary of the Auditor for the twelve months ending December 31, 1922.

BOARD OF SURVEY

Voted, That the sum of one hundred (100) dollars be appropriated for carrying out the provisions of law relating to the Board of Survey, to be expended under the direction of the Board of Selectmen.

BUILDING DEPARTMENT

Voted, That the sum of nineteen hundred and eleven (1911) dollars be appropriated for the expenses of the Building Department to be expended under the direction of the Selectmen.

CEMETERY MAINTENANCE

Voted, That the sum of five thousand three hundred (5300) dollars together with the revenue from permanent funds and one-half the proceeds of sales of lots, be appropriated for Cemetery Maintenance, to be expended under the direction of the Cemetery Commissioners.

CLAIM ACCOUNT

Voted, That the sum of six hundred (600) dollars be appropriated for the settlement of claims against the Town, to be expended under the direction of the Selectmen.

CLERICAL ASSISTANCE

Voted, That the sum of two thousand two hundred and ninety (2290) dollars be appropriated for clerical assistance, to be expended under the direction of the Selectmen, ten hundred and fifty (1050) dollars of which sum shall be for the salary of the General Clerk, and twelve hundred (1200) dollars shall be for the salary of the Assistant Clerk, for the twelve months ending December 31, 1922.

COLLECTOR OF TAXES' DEPARTMENT

Voted, That the sum of three thousand four hundred and fifty (3450) dollars be appropriated for expenses of the Collector of Taxes' Department, to be expended by the Collector of Taxes, and that two thousand (2000) dollars thereof shall be for the salary of the Collector of Taxes for the twelve

months ending December 31, 1922, upon condition, however, that he shall pay into the town treasury all official fees received by him.

COMMITTEES

Voted, That the sum of five hundred (500) dollars be appropriated for the necessary expenses of committees, for which no other provision is made, to be expended under the direction of the Selectmen.

CONTAGIOUS DISEASES

Voted, That the sum of two thousand eight hundred twenty-six and 37/100 (2826.37) dollars be appropriated for the Contagious Disease Account overdraft for the year ending December 31, 1921.

Voted, That the Selectmen and the Auditor be requested to approve, under the law providing for emergency expenditures, and the Treasurer be requested to pay such bills as the Board of Health shall approve for the expenses incurred during the current year under the provisions of Chapter III of the General Laws and Acts in admendment thereof, and for expenses incurred by said Board in making the provision required by law for persons infected with small pox or other diseases dangerous to the public health, and in making provision for the reception, care and treatment, by hospitals established in the vicinity of the Town, of persons who by misfortune or poverty require relief during temporary illness and charge and report such payments to the Town as overdrafts and not as part of the appropriation made for the ordinary expenses of the Health Department.

ELECTION AND REGISTRATION

Voted, That the sum of one thousand eight hundred (1800) dollars be appropriated for election and registration expenses, to be expended under the direction of the Selectmen.

ENGINEERING DEPARTMENT

Voted, That the sum of six thousand nine hundred and eighty-three (6983) dollars be appropriated for the expenses of the Engineering Department, to be expended under the direction of the Selectmen.

FIRE DEPARTMENT

Voted, That the sum of thirty thousand fifteen and 09/100 (30,015.09) dollars be appropriated for maintenance of the Fire Department, to be expended under the direction of the Selectmen.

GYPSY AND BROWN TAIL MOTH

Voted, That the sum of two hundred and seventy-five (275) dollars be appropriated for the salary of the Tree Warden for 11 months, and that the sum of six thousand and seventy-five (6075) dollars be appropriated for destroying and suppressing gypsy, brown tail and leopard moths, tent caterpillars, and elm beetles, to be expended under the direction of the Local Superintendent under and in compliance with the provisions of Chapter 132 of the General Laws and any Acts in amendment thereof and in addition thereto.

HEALTH DEPARTMENT

Voted, That the sum of fifteen thousand three hundred and six (15306) dollars be appropriated for the expenses of the Health Department to be expended under the direction of the Board of Health.

HIGHWAYS AND BRIDGES

Voted, That the sum of seventy thousand two hundred and twenty-five (70,225) dollars be appropriated for maintenance and construction of highways and bridges during the year 1922, to be expended under the direction of the Selectmen.

HIGHWAYS AND BRIDGES—OUTSIDE WORK

Voted, That the sum of twenty-five hundred (2500) dollars be appropriated, to be expended under the direction of the Selectmen, for work to be done by the street department upon private property for which the Town will be fully reimbursed during the current year. All applicants for such work, except public service corporations, shall, before the work is begun, deposit with the Treasurer the cost thereof as estimated by the Selectmen.

Such deposits shall be kept separate from the general funds of the Town until the actual cost of the work done shall have been determined by the Selectmen when the amount of such

cost shall be deducted from the deposits and transferred to revenue account and the balance, if any, returned to the applicants.

INDEPENDENCE DAY

Voted, That the sum of one thousand (1000) dollars be appropriated for the observance of Independence Day to be expended under the direction of the Selectmen.

INSPECTOR OF ANIMALS' DEPARTMENT

Voted, That the sum of one hundred (100) dollars be appropriated for the inspection of animals, to be expended under the direction of the Selectmen.

INSURANCE

Voted, That the sum of nine hundred and fifteen (915) dollars be appropriated for premiums becoming due in the year 1922 for insurance of town property, to be expended by the Selectmen.

INTEREST

Voted, That the sum of thirty-three thousand eight hundred and seventy-three and 06/100 (33,873.06) dollars be appropriated for the payment of interest, due in the year 1922, on Town loans.

LEGAL DEPARTMENT

Voted, That the sum of two thousand two hundred (2200) dollars be appropriated for the expenses of the Legal Department to be expended under the direction of the Selectmen.

LIBRARY

Voted, That the sum of five thousand five hundred dollars be appropriated for maintenance of the Public Library, to be expended under the direction of the Library Trustees. Said amount to include revenue from dog tax.

MEMORIAL DAY

Voted, That the sum of six hundred (600) dollars be appropriated for the observance of Memorial Day, to be expended under the direction of the A. D. Weld Post of the Grand Army of the Republic.

PARKS AND PLAYGROUNDS

Voted, That the sum of nine thousand five hundred and fifty (9550) dollars be appropriated for the improvement and maintenance of public parks, playgrounds and common and public plots, to be expended under the direction of the Park Commissioners.

PENSIONS FOR POLICE

Voted, That the sum of five hundred and forty-six (546) dollars be appropriated for pensions for retired members of the Police Department, to be expended under the direction of the Selectmen.

PENSIONS FOR TOWN LABORERS

Voted, That the sum of three thousand one hundred nine (3109) dollars be appropriated for pensions for retired Town laborers, to be expended under the direction of the Selectmen.

PLANNING BOARD

Voted, That the sum of one hundred (100) dollars be appropriated for the expenses of the Planning Board, to be expended under the direction of the Planning Board.

POLICE DEPARTMENT

Voted, That the sum of twenty-eight thousand seven hundred and twenty-five (28,725) dollars be appropriated for maintenance of the Police Department, to be expended under the direction of the Selectmen.

POOR DEPARTMENT

Voted, That the sum of eighteen thousand four hundred forty-six and 95/100 (18,446.95) dollars be appropriated for relief, support, maintenance and employment of the poor, to be expended under the direction of the Overseers of the Poor.

RESERVE FUND

Voted, That the sum of three thousand (3000) dollars be appropriated for a "Reserve Fund," as provided by Chapter 40 of the General Laws.

SCHOOL DEPARTMENT

Voted, That the sum of one hundred seventy-nine thousand seven hundred and fifty-six and 71/100 (179,756.71) dollars be appropriated for support of the public schools, and for conveying pupils to and from the public schools, to be expended under the direction of the School Committee. Said amount to include the revenue from tuition of State Wards.

SEALER OF WEIGHTS AND MEASURES' DEPARTMENT

Voted, That the sum of eight hundred and fifteen (815) dollars be appropriated for the expenses of Sealer of Weights and Measures' Department, to be expended under the direction of the Selectmen, and that four hundred fifty (450) dollars thereof shall be for the salary of Sealer of Weights and Measures for the twelve months ending December 31, 1922, upon condition, however, that he shall pay into the town treasury all official fees received by him.

SELECTMEN'S DEPARTMENT

Voted, That the sum of fourteen hundred and fifty (1450) dollars be appropriated for expenses of the Selectmen's Department, to be expended under the direction of the Selectmen.

Winchester, Mass., March 7, 1922.

To the Town Clerk of Winchester, Mass.:

We hereby certify that six hundred and twenty-eight (628) voters were admitted to the adjourned session of the Annual Town Meeting of March 6, 1922, held on March 7, 1922.

JAMES F. LEDWIDGE,
JOSEPH A. BLACKHAM,
Tellers.

Winchester, Mass., March 7, 1922.

Then personally appeared the above-named Tellers and made oath that the foregoing statements subscribed to by them are true to the best of their knowledge and belief.

Before me,
MABEL W. STINSON,
Town Clerk.

Voting Lists and Counters were used at the entrance to the Hall and the following Tellers duly appointed and sworn, served:

On Voting Lists:

Ralph F. Arnold
Charles F. Newell
Joseph T. McCauley
Robert H. Sullivan

On Counters:

James F. Ledwidge
Joseph A. Blackham

Voted, That when we adjourn it be to next Thursday evening, March 9, 1922, at 7.45 o'clock.

Voted, That we now adjourn.

Adjourned at 10 o'clock P. M.

Attest: MABEL W. STINSON,
Town Clerk.

The following is a copy of the notice of the adjournment of the Annual Town Meeting of March 6, 1922, to March 9, 1922, as posted by the Town Clerk on the bulletin board at the Town Hall, in accordance with Section 3 of Article 1 of the By-Laws of the Town of Winchester, Mass.:

ANNUAL TOWN MEETING

Notice is hereby given that the Annual Town Meeting of March 6, 1922, was adjourned to meet at the Town Hall on Thursday evening, March 9, 1922, at 7.45 o'clock, to act on Articles 4 to 34, inclusive, together with any unfinished business.

Attest: MABEL W. STINSON,
Town Clerk.

Winchester, Mass., March 8, 1922.

The following persons elected to Town Office on March 6, 1922, were sworn by Mabel W. Stinson, Town Clerk:

William E. Priest
William R. McIntosh

ADJOURNED ANNUAL TOWN MEETING

March 9, 1922

Meeting called to order by the Moderator at 7.50 o'clock P. M. on March 9, 1922.

Article 7. To raise and appropriate money to defray the expenses of the Town for the current financial year, and especially for any of the following purposes, and determine in what manner the same shall be raised and through whom it shall be expended:

SEWER CONSTRUCTION

Voted, That the sum of nine thousand (9000) dollars be appropriated for Sewer Construction, to be expended under the direction of the Water and Sewer Board.

SEWER CONSTRUCTION, HOUSE CONNECTIONS, ETC.

Voted, That the sum of one thousand (1000) dollars be appropriated, to be expended under the direction of the Water and Sewer Board, for house sewer connections and other outside or private work to be done by the Sewer Department for which the Town will be fully reimbursed. All applicants for such connections or outside work shall, before the work is begun, deposit with the Treasurer the cost thereof as estimated by said board. Such deposits shall be kept separate from the general funds of the Town until the actual cost of the work done shall have been determined by said board when the amount of such cost shall be deducted from the deposits and transferred to revenue account and the balance, if any, returned to the applicants.

SEWER MAINTENANCE

Voted, That the sum of three thousand one hundred and forty and 30/100 (3140.30) dollars be appropriated for maintenance of the sewerage system, to be expended under the direction of the Water and Sewer Board.

SHADE TREES

Voted, That the sum of four thousand six hundred and ninety-five and 60/100 (4695.60) dollars be appropriated for planting shade trees, in accordance with the provisions of chapter 87 of the General Laws, and for the care and preservation of the same, the same to be expended by the Tree Warden.

SNOW AND ICE

Voted, That the sum of six thousand (6000) dollars be appropriated for the removal of snow and ice, to be expended under the direction of the Selectmen.

SOLDIERS' RELIEF

Voted, That the sum of three thousand three hundred and ninety-one (3391) dollars be appropriated for necessary aid to soldiers and sailors and their families to be expended under the direction of the Selectmen.

STATE AND MILITARY AID

Voted, That the sum of two thousand two hundred and sixty-one (2261) dollars be appropriated for State and Military Aid to be expended under the direction of the Selectmen, in accordance with the provisions of Chapter 115 of the General Laws and any Acts in amendment thereof.

STREET LIGHTS

Voted, That the sum of fifteen thousand and six hundred (15,600) dollars be appropriated for street lighting, to be expended under the direction of the Selectmen.

SURFACE DRAINAGE

Voted, That the sum of eight thousand nine hundred (8900) dollars be appropriated for the construction of sewers for surface drainage purposes, to be expended under the direction of the Selectmen.

TOWN CLERK'S DEPARTMENT

Voted, That the sum of one thousand two hundred and twelve and 50/100 (1212.50) dollars be appropriated for ex-

penses of the Town Clerk's Department, to be expended under the direction of the Town Clerk, and that eight hundred twelve 50/100 (812.50) dollars shall be for the salary of the Town Clerk for the twelve months ending December 31, 1922, upon condition, however, that she shall pay into the town treasury all official fees received by her.

TOWN HALL

Voted, That the sum of ten thousand four hundred and seventy-five (10,475) dollars be appropriated for the maintenance of the Town Hall Building, to be expended under the direction of the Selectmen.

TREASURER'S DEPARTMENT

Voted, That the sum of two thousand seventy-five (2075) dollars be appropriated for the expenses of the Treasurer's Department, to be expended under the direction of the Treasurer, sixteen hundred (1600) dollars of which sum shall be for the salary of the Treasurer for the twelve months ending December 31, 1922.

UNCLASSIFIED ACCOUNT

Voted, That the sum of three thousand three hundred (3300) dollars be appropriated for certain unclassified expenditures, to be expended under the direction of the Selectmen for the following purposes:

Care and repairs of clock on Congregational Church.
Ice and repairs for public drinking fountains.
Preparation and certification of Town notes.
Town reports.
General supplies.

WATER CONSTRUCTION

Voted, That the sum of twenty-two thousand and seventy-five (22,075) dollars be appropriated for extension of the water supply system to be expended under the direction of the Water and Sewer Board.

WATER CONSTRUCTION, HOUSE CONNECTIONS, ETC.

Voted, That the sum of two thousand (2000) dollars be appropriated to be expended under the direction of the Water

and Sewer Board, for house water connections and other outside or private work to be done by the Water Department for which the Town will be fully reimbursed. All applicants for such connections or outside work shall before the work is begun deposit with the Treasurer the cost thereof as estimated by said board. Such deposits shall be kept separate from the general funds of the Town until the actual cost of the work done shall have been determined by said board when the amount of such cost shall be deducted from the deposits and transferred to revenue account and the balance, if any, returned to the applicants.

WATER MAINTENANCE

Voted, That the sum of twenty thousand seven hundred and eighty (20,780) dollars be appropriated for maintenance of the water supply system, to be expended under the direction of the Water and Sewer Board.

WINCHESTER HOSPITAL BED

Voted, That the sum of five hundred (500) dollars be appropriated for the care and support actually rendered or furnished by the Winchester Visiting Nurse Association at its Hospital in Winchester, to such residents of the Town of Winchester as may be in whole or in part unable to support or care for themselves, said appropriation to be expended under the direction of the Selectmen.

WORKMEN'S COMPENSATION ACT EXPENSES

Voted, That the sum of one thousand seven hundred and eighty-five (1785) dollars be appropriated for Workmen's Compensation Act Expenses, to be expended under the direction of the Selectmen.

Article 8. To hear and act on the reports of the Committees heretofore appointed by the Town and to appoint other Committees.

Voted, That the report of the Committee on School Fire Protection be received and placed on file.

Article 9. To see if the Town will authorize the Treasurer under the direction of the Selectmen to borrow money

from time to time in anticipation of the revenue of the financial year beginning January 1, 1922, and to issue a note or notes of the Town therefor.

Voted, That the Town Treasurer, under the direction of the Selectmen, be and hereby is authorized to borrow money from time to time in anticipation of the revenue of the financial year beginning January 1, 1922, and to issue a note or notes of the Town therefor, payable within one (1) year; any debt or debts incurred under this vote to be paid from the revenue of said financial year.

Article 10. To authorize the Selectmen to appoint and employ a town counsel to institute and prosecute suits on behalf of the Town and to appear for, defend and settle suits, proceedings and claims brought against it.

Voted, That the Selectmen be and are hereby authorized to appoint and employ counsel for the Town to institute and prosecute suits on behalf of the Town and to appear for, defend and settle suits, proceedings and claims brought against it.

Article 11. To authorize the Selectmen to employ a Town Engineer.

Voted, That the Selectmen be and hereby are authorized to employ a Town Engineer, the expense to be charged to Engineering Account. Such Engineer shall have charge of all plans and the entire engineering work of the Town.

Article 12. To fix the number of Measurers of Wood and Bark and delegate the appointment of the same to the Selectmen.

Voted, That the number of Measurers of Wood and Bark be and hereby is fixed at not more than eight persons, and that the appointment of the same for the year ending April 1, 1923, be and hereby is delegated to the Selectmen.

Article 13. To see if the Town will raise and appropriate a sum of money to be expended by the committee appointed, pursuant to a vote of the last annual Town Meeting, to investigate the causes of pollution of the Aberjona River and its tributaries.

Voted, That the sum of fifteen hundred (1500) dollars be appropriated to be expended by the committee appointed, pursuant to a vote of the last annual Town meeting, to investigate the causes of pollution of the Aberjona River and its tributaries.

Article 14. To see if the Town will accept the provisions of Section 25A of Chapter 14 of the Acts passed by the General Court in the year 1921, said section being as follows:

Section 25A. "In towns which accept this section the assessors may appoint and remove citizens of the Town as assistant assessors, who shall, subject to the supervision of the assessors, act as assistant assessors of the Town and shall have all necessary powers therefor. In this section, the word town shall not include cities."

Voted, That Section 25A of Chapter 14 of the Acts passed by the General Court in the year 1921 be, and the same is hereby accepted.

Article 15. To see if the Town will accept the layout of a town way from Wildwood Street to Pond Street substantially in the location of the private way known as Woodside Road as made and reported by the Selectmen, under the provisions of law relating to the assessment of betterments, and raise and appropriate a sum of money for the construction thereof.

Voted, That the laying out of a town way from Wildwood Street to Pond Street, substantially in the location of the private way known as Woodside Road, under the provisions of law relating to the assessment of betterments as made and reported by the Selectmen, be accepted, and that the sum of four thousand seven hundred (4700) dollars is hereby appropriated for the construction thereof.

Article 16. To see if the Town will accept the layout of a building line on each side of Woodside Road its entire length as made and reported by the Selectmen.

Voted, That the laying out of a building line on each side of Woodside Road, as made and reported by the Selectmen, be accepted and that in accordance therewith building lines are hereby established as follows: A building line beginning

at Wildwood Street and extending northerly to Pond Street, eighteen (18) feet distant easterly from and parallel to the right hand or easterly exterior line of Woodside Road, and a building line beginning at Wildwood Street and extending northerly to Pond Street, eighteen (18) feet distant from and parallel to the left-hand or westerly exterior line of Woodside Road, provided, however, that buildings and parts of buildings, embankments, steps, walls, fences and gates existing between said building lines and the street, at the time of the acceptance of this layout by the Town may be permitted to remain and be maintained.

Article 17. To see if the Town will accept the relocation of a town way known as Symmes Road from Bacon Street to Main Street as laid out and reported by the Selectmen.

Voted, That the relocation of Symmes Road between Bacon Street and Main Street as laid out and reported by the Selectmen be accepted.

Article 18. To see if the Town will accept the layout of a building line on each side of Symmes Road its entire length as made and reported by the Selectmen.

Voted, That the laying out of a building line on each side of Symmes Road, as made and reported by the Selectmen, be accepted and that in accordance therewith building lines are hereby established as follows: A building line on the westerly and southerly side of Symmes Road from Main Street to Bacon Street, said building line being parallel to and ten (10) feet distant westerly and southerly from the westerly and southerly exterior line of said Symmes Road; and on the easterly side of Symmes Road from Main Street to Madison Avenue west and on the Northerly side of Symmes Road from Bacon Street easterly about three hundred thirteen (313) feet, said building line being parallel to and ten (10) feet distant easterly and northerly from the easterly and northerly line of said Symmes Road within the limits above described, provided that the buildings and parts of buildings, embankments, steps, walls, fences and gates existing between such building lines and the street may be permitted to remain and be maintained.

Article 19. To see if the Town will accept the layout of a building line on each side of Nelson Street its entire length as made and reported by the Selectmen.

Voted, That the laying out of a building line on each side of Nelson Street, as made and reported by the Selectmen, be accepted and that in accordance therewith building lines are hereby established as follows: A building line on each side of Nelson Street from Washington Street to Oak Street, said building lines being parallel to and 10 feet distant northerly and easterly from the northerly and easterly exterior lines of Nelson Street; and a building line on the southerly and westerly sides of Nelson Street; said building lines being parallel to and 10 feet distant southerly and westerly from the southerly and westerly lines of said Nelson Street, provided, however, that buildings or parts of buildings, embankments, steps, walls, fences and gates now existing between said building lines and said street be permitted to remain and to be maintained notwithstanding said line.

Article 20. To see if the Town will accept the layout of a building line on the northerly side of Calumet Road from Cabot Street westerly to land of Jennie H. Wallace, to complete establishment of a building line on each side of this street, as made and reported by the Selectmen.

Voted, That the laying out of a building line on the northerly side of Calumet Road as made and reported by the Selectmen, be accepted and that in accordance therewith a building line along the northerly side of Calumet Road, beginning at Cabot Street and extending to land now or formerly of Jennie H. Wallace, said building line being 25 feet distant northerly from and parallel to the northerly line of Calumet Road, is hereby established; provided, however, that buildings or parts of buildings, embankments, steps, walls, fences and gates now existing between said building line and said streets be permitted to remain and to be maintained notwithstanding said line.

Article 21. To see if the Town will accept the layout of a town way from Mt. Vernon Street to land of the Town under the jurisdiction of the Park Commission, substantially in the

location of the private way known as Railroad Avenue as made and reported by the Selectmen; and raise and appropriate a sum of money for the construction thereof; and for land damages.

No motion was offered under this Article.

Article 22. To see if the Town will accept the layout of a building line on each side of Mystic Avenue its entire length as made and reported by the Selectmen.

Motion offered under this Article was not carried.

Article 23. To see if the Town will accept the layout of a town way from Wolcott Road easterly and southerly to land of Mrs. Harriet B. Wills substantially in the location of the private way known as Wolcott Terrace as made and reported by the Selectmen under the provisions of law relating to the assessment of betterments.

Voted, That the laying out of a town way from Wolcott Road to land of Mrs. Harriet B. Wills substantially in the location of the private way known as Wolcott Terrace, under the provisions of law relating to the assessment of betterments, as made and reported by the Selectmen be accepted.

Article 24. To see if the Town will appoint a committee to select and recommend a location, procure and submit plans for estimates of the costs of a Winchester Public Library including the original equipment as a memorial to those who gave their lives and a tribute to those who served their Town in time of war, and appropriate a sum of money therefor, or do anything in relation thereto. (James J. Fitzgerald, Preston Pond, Lewis Parkhurst, Patrick E. Fitzgerald, Howard J. Chidley, Robert B. Metcalf, Alfred H. Morton, Jr., John F. Cassidy, Joseph M. Donahue, John D. O'Hara and Daniel Murphy.)

Voted, That the committee appointed pursuant to a vote of the last annual meeting, to consider further the question of a War Memorial, be authorized to select and recommend a location, procure and submit plans for and estimates of the cost of a public library or other suitable memorial to those who gave their lives and a tribute to those who served their town in time of war.

The sum of $1000 is hereby appropriated to be expended by said Committee for said purposes.

Article 25. To see if the Town will authorize the Selectmen to purchase or take by eminent domain 118,250 square feet of land more or less on Willow Street, with the buildings thereon, now owned by Mrs. Alice H. Pratt, for the enlargement of Wildwood Cemetery, appropriate a sum of money therefor, and determine in what manner the same shall be raised, or take any action in relation thereto.

The following persons were appointed and sworn as Tellers by the Moderator:

George B. Hayward	Henry K. Clarke
Frank E. Rowe	Albert M. Chandler

Voted, That the Board of Selectmen be and is hereby authorized to purchase or to take in fee by eminent domain, for the enlargement of Wildwood Cemetery, a parcel of land now or formerly belonging to Mrs. Alice H. Pratt, bounded:

Southeasterly by Palmer Street, about 666 and 38/100 feet;
Northerly by Wildwood Cemetery, about 512 and 81/100 feet;
Northwesterly by Willow Street, about 316 and 58/100 feet, and
Southwesterly by land recently purchased by the Town from Daniel W. Kimball, about 221 and 11/100 feet.
Containing approximately 118,985 square feet of land.

Subject to the restriction that so much of said land as lies between its southwesterly boundary line, and a line extending from a point on Willow Street 186 and 87/100 feet distant northeasterly from said southwesterly boundary line, and a point on Palmer Street 299 and 16/100 feet distant northeasterly from said southwesterly boundary line shall not be used for burial purposes.

And that the sum of $9000 be appropriated to meet the estimated expense thereof.

Vote: Yes, 333; No, 0.

Article 26. To see if the Town will adopt a By-Law or By-Laws regulating or relating to billboards, signs and other advertising devices within the Town, or take any action with reference to regulating and restricting the same.

(Action to be taken later under this Article.)

Article 27. To see if the Town will instruct the Selectmen to petition the County Commissioners to lay out an underpass for foot passage at the Winchester Railroad Station and raise the sum of $30,000 by the issuance of bonds and appropriate the same therefor. (Referred from Special Town Meeting, June, 1921.)

Motion offered under this Article was not carried.

Vote: Yes, 1; No, 197.

Article 28. To see if the Town will authorize its Board of Selectmen, or appoint and authorize other agents or a committee to remove the existing bridge over the Aberjona River at Bacon Street, construct a new bridge with approaches at or near the site of the present bridge, construct a temporary highway bridge, or repair and strengthen the existing bridge, for use during the construction of the new bridge, in accordance with the provisions of House Bill No. 1144 now pending before the General Court, and to take by eminent domain, or acquire by purchase or otherwise, such lands or rights therein for the approaches to said bridge as may be necessary for carrying out the provisions of said bill if it shall be enacted into law in its present or in altered form, or do anything in relation thereto.

No vote necessary.

Article 29. To see if the Town will appropriate money for the costs and expenses to be incurred under the provisions of the act proposed by House Bill No. 1144 now pending before the General Court, entitled "An act authorizing the construction of a new bridge over the Aberjona River at Bacon Street in the Town of Winchester, and apportioning the expense thereof," and raise the same by loan as therein provided, if the same shall be enacted into law in its present or in altered form, or do anything in relation thereto.

No vote necessary.

Article 30. To see if the Town will vote to authorize the moderator to appoint a committee to investigate the standard accounting system recommended by the State, and also the appointment of a town accountant as provided for by general law, said committee to report at a future meeting; or to take any action relative thereto. (Charles T. Main.)

Voted, That the Moderator appoint a committee of three voters of the Town to investigate the Standard Accounting System recommended by the Director of Accounts, and the appointment of a Town Accountant in accordance with the provisions of Chapter 41 of the General Laws, to report at a future Town Meeting.

Committee:

Charles T. Main Arnold Whittaker
Stanley G. H. Fitch

Article 31. To see if the Town will vote to own and conduct a municipal electric lighting plant or do anything in regard to the same. (Whitfield L. Tuck and eleven others.)

Voted, That the subject matter of Article 31 be indefinitely postponed.

Article 32. That the Selectmen be instructed to prepare a division of the Town into convenient voting precincts as provided in Chapter 54, Section 6 of the General Laws. (Patrick E. Fitzgerald and twelve others.)

Voted, That the subject matter of Article 32 be indefinitely postponed.

Article 33. To see if the Town will request the Selectmen to lay out and report for acceptance, any or all of the following streets:

North Sheridan Circle, South Sheridan Circle, Watson Place, Pickering Street, and Border Street. (Frank S. Noyes and eleven others.)

Voted, That the Selectmen be requested to lay out North Sheridan Circle, South Sheridan Circle, Watson Place, Pickering Street, and Border Street, as and for town ways and report the same to the Town for acceptance.

Article 34. To see if the Town will raise and appropriate a sum of money to be used for the completion of repairs on the west side high service tank. (Water and Sewer Board.)

Motion before the meeting under Article 34 when adjournment was voted.

Winchester, Mass., March 9, 1922.

To the Town Clerk of Winchester, Mass.:

We hereby certify that four hundred and fifty-nine (459) voters were admitted to the adjourned session of the Annual Town Meeting of March 6, 1922, held on March 9, 1922.

JOSEPH A. BLACKHAM,
JAMES F. LEDWIDGE,
Tellers.

Winchester, Mass., March 9, 1922.

Then personally appeared the above-named Tellers and made oath that the foregoing statements subscribed to by them are true to the best of their knowledge and belief.

Before me,
MABEL W. STINSON,
Town Clerk.

Voting Lists and Counters were used at the entrance to the hall and the following Tellers, duly appointed and sworn, served:

On Voting Lists:

Kenneth M. Pratt	Joseph T. McCauley
Charles F. Newell	Robert H. Sullivan

On Counters:

Joseph A. Blackman	James F. Ledwidge

Voted, That when we adjourn it be to Monday evening, April 3, 1922, at 7.45 o'clock P. M.

Voted, That we now adjourn.

Adjourned at 10.10 o'clock P. M.

Attest: MABEL W. STINSON,
Town Clerk.

The following is a copy of the notice of the adjournment of the Annual Town Meeting of March 6, 1922, to April 3, 1922, as posted by the Town Clerk on the bulletin board at the Town Hall, and advertised in the "Winchester Star" of March 10, 17, 24, 31, 1922, in accordance with Section 3 of Article 1 of the By-Laws of the Town of Winchester, Mass.

ANNUAL TOWN MEETING

Notice is hereby given that the Annual Town Meeting of March 6, 1922, was further adjourned to meet at the Town Hall on Monday evening, April 3, 1922, at 7.45 o'clock to act on Articles 4, 26, 34, 35, 36, together with any unfinished business.

Attest: MABEL W. STINSON,
Town Clerk.

Winchester, Mass., March 10, 1922.

OATH OF OFFICE TO ASSESSOR

Percival B. Metcalf, elected on March 6, 1922, as Assessor for three years, took the oath of office before Mabel W. Stinson, Town Clerk, on March 10, 1922.

ADJOURNED ANNUAL TOWN MEETING

April 3, 1922

Meeting called to order by the Moderator at 7.45 o'clock P. M. on April 3, 1922.

Article 34. To see if the Town will raise and appropriate a sum of money to be used for the completion of repairs on the west side high service tank. (Water and Sewer Board.)

Voted, That the sum of fifteen hundred (1500) dollars be appropriated to be expended by the Water and Sewer Board, for the completion of repairs on the west side high service water tank.

Article 4. To see what action the Town will take with reference to House Bill No. 627 now pending before the General Court, being a bill for an act to provide additional sewers for the Aberjona River water shed, and constituting a part of the North Metropolitan Sewerage System.

No vote to be offered under Article 4.

Article 26. To see if the Town will adopt a By-Law or By-Laws regulating or relating to billboards, signs and other advertising devices within the Town, or take any action with reference to regulating and restricting the same.

Voted, That Article III of the By-Laws is hereby amended by inserting after Section 11 the following new section:

Section 11A. No person or corporation shall erect or maintain a billboard, sign, or other outdoor advertising device in the Town except as provided in Section 32 of Chapter 93 of the General Laws, on any location within three hundred feet of any public park or playground or Metropolitan Park or Parkway, if within public view from any portion of the same if such billboard, sign or device exceeds five feet in height and eight feet in length, and no billboard, sign or device placed within three hundred feet of any such public way and within public view shall be nearer than fifty feet to any other such billboard, sign or device; or at the corner of any public ways and within a radius of one hundred fifty feet from the point where the center lines of such ways intersect; or in any place unless the lowest portion of such billboard, sign or device is at least three feet from the ground and the entire structure, including its braces and supports, is maintained in good repair, painted and free from accumulations of rubbish and filth and from the pupae, eggs and caterpillars of gypsy and brown-tail moths and other tree and shrub destroying pests; provided that this section shall not apply to signs or other devices which advertise or indicate either the person occupying the premises in question or the business transacted thereon, or advertise the property itself or any part thereof as for sale or to let.

RESOLUTION

Whereas, it is the sense of this meeting that billboards and advertising signs erected along or within sight of highways, parkways, and public reservations are disfiguring to the natural beauty of the landscape, offensive to travellers and constitute sources of danger and nuisance.

Now, Therefore, it is resolved by the voters of the Town of Winchester in town meeting assembled that we hereby record our emphatic disapproval of the erection and maintenance of all such billboards and advertising devices along or within sight of the highways, parks, parkways, and reservations within the Town.

That the Department of Public Works be respectfully requested to refuse all permits for the erection of such billboards and advertising devices within the Town, and

That the Selectmen be and hereby are requested and authorized to appear in behalf of the Town before the Department of Public Works in opposition to all applications for such permits, or to delegate the Town Counsel to act for them in the premises, and that the Town Clerk be requested to send copies of this resolution to our State Senator and Representative and to the Department of Public Works.

Voted, That we take up Articles 35 and 36 together.

Article 35. To hear and act upon the report of the special committee, appointed by the moderator pursuant to a vote of the special town meeting of June 23, 1921, to propose and report a comprehensive school building program.

Article 36. To see if the Town will vote to construct one or more school houses, purchase original equipment and furnishings therefor, determine where and when said school houses shall be constructed, authorize the Selectmen to purchase or take by eminent domain or vote to accept the gift of land therefor or any other land for school purposes, raise and appropriate money for the purposes aforesaid or any of them, authorize the Treasurer with the approval of the Selectmen to borrow money therefor under authority of any general or special law authorizing the Town to borrow money for school purposes and determine by whom such moneys shall be expended, or take any other action in relation to any of the foregoing.

Voted, That the Supplemental Report of the Committee on School Building Program be received and placed on file.

The following persons were appointed and sworn as Tellers by the Moderator:

Lorenzo M. Crowell	Francis R. Mullin
Henry K. Clarke	T. Price Wilson
Erastus B. Badger	Frank E. Rowe

Harrie Y. Nutter

Voted, That the Selectmen be and hereby are authorized and empowered, on behalf of the Town, to purchase or take in fee by eminent domain, for the purpose of erecting school houses thereon, four certain parcels of land in the Town described as follows:

The first parcel comprising—

Twenty-four lots, now or formerly of Antonio and Rachela Gironda,

Maro Louigro, Pietro and Maria Profenzano, James J. Fitzgerald, Mario Agri, Carmela Vesci et al., Sarah E. Jones, Elizabeth Fay, Frances Bruno, William S. Richardson, and Isaac Skanks, and a private way, bounded together substantially as follows:

Northwesterly by Florence Street, 335 feet;

Northeasterly by a private way leading from Florence Street, 310 feet, and by land of Sarah E. Jones, 155 feet;

Southeasterly by Chester Street, 368 feet; and

Southwesterly by lands of Oliver Barksdale, Ralph Farbazio et al., Germine and Carmela Vesci, Andrew J. McCarthy et al., and Mary E. Maher, 470 feet,

all of said measurements being more or less.

Containing approximately 163,675 square feet, which parcel of land is hereby determined as the situation of a new schoolhouse to be called the Chapin School.

The second parcel comprising—

Two lots now or formerly of Miss Alice Shattuck, bounded together substantially as follows:

Southerly by Church Street, 272.08 feet;

Easterly 400 feet; Northerly 149 feet, Easterly again 16 feet, and Northerly again 20.46 feet by land now or formerly of William H. Maynard;

Northwesterly by land now or formerly of Avis S. Leach, Mabel Boyer and William K. Denison, 146.08 feet, and

Westerly 182.82 feet, Southerly 11.04 feet, and Westerly again 151.41 feet, by land now or formerly of Fred Johonnot,

all of said measurements being more or less.

Containing approximately 111,000 square feet, which parcel of land is hereby determined as the situation of a new school house to be called the Wyman School.

The third parcel comprising—

Four lots now or formerly belonging to Bertha D. Ambrosia, Rose McGowan, Benjamin V. Harrison et al., and Louis C. Chamberland, bounded together, substantially as follows:

Northwesterly by land of owners unknown, and Hemingway Street, 405 feet;

Northeasterly by land now or formerly of Thomas F. Higgins, 185 feet, and by land now or formerly of Rose McGowan, 205 feet;

Southeasterly by Canal Street, 226.7 feet;

Southwesterly by land of owners unknown, 160.26 feet;

Northwesterly by the same, 10.82 feet, and

Southwesterly again by the same, 212 feet,

all of said measurements being more or less.

Containing approximately 123,500 square feet, which parcel of land is hereby determined as the situation of a new school house to be called the Rumford School.

The fourth parcel comprising—

Seven lots now or formerly of the heirs of J. S. Dore, Gertrude S. Bourne, Ellen E. Metcalf, the heirs of Walter F. Symmes and George E. Henry, bounded together substantially as follows:

Westerly by Main Street, 282.90 feet;

Northerly by Madison Avenue, 258.57 feet;

Easterly by other land now or formerly of Ellen E. Metcalf, and land now or formerly of George E. Henry, 316.04 feet, and

Southerly by the line of a proposed street leading from Main Street, about midway between Madison Avenue and Everell Road, 286 feet,

all of said measurements being more or less.

Containing approximately 77,000 square feet, which parcel of land is hereby determined as the situation of a new school house to be called the Gifford-Mystic School.

That the Town Treasurer be and hereby is authorized and instructed, with the approval of the Selectmen, to borrow a sum not exceeding $390,000, under authority of Chapter 44 of the General Laws, and to issue bonds or notes of the town therefor, said bonds or notes to be payable in accordance with the provisions of Section 19 of Chapter 44 of the General Laws, so that the whole loan shall be paid in not more than 20 years from the date of issue of the first bond or note, and also that the Town Treasurer be and hereby is authorized and instructed, with the approval of the Selectmen, to borrow a sum not exceeding $150,000 in accordance with Chapter 217 of the Acts of 1922, and to issue bonds or notes of the town therefor, said bonds or notes to be payable in accordance with the provisions of Section 19 of Chapter 44 of the General Laws, so that the whole loan shall be paid in not more than 20 years from the date of issue of the first bond or note.

The proceeds of such bonds or notes to the amount of $540,000 are hereby appropriated as follows: So much thereof as may be required therefor to be expended by the Selectmen for the expense of acquiring the land hereby authorized to be purchased or taken, and the remainder of said amount to be expended by a committee to be appointed for the purpose, for the construction and original equipment and furnishing of school houses to be erected on the said four parcels of land.

Vote: Yes, 547; No, 223.

Voted, That there is hereby established a committee, to be known as the School House Building Committee, and hereinafter called "The Committee," to consist of five citizens, qualified voters of the Town, one of whom shall be a member of the school committee chosen by it, the others to be appointed by the Moderator.

Its members shall have no financial interest, directly or indirectly, in the construction of any school house, or in any contract relating thereto.

Any member of the committee may be removed by vote of the Town at a meeting called for the purpose.

If the member of the school committee shall cease to be a member of the school committee, he shall cease to be a member of "The Committee." If a vacancy thus occurs or if for other cause, the member of the school committee shall cease to be a member of "The Committee," the vacancy shall be filled by choice of the school committee. Other vacancies shall be promptly filled by the remaining members of "The Committee."

"The Committee" is hereby authorized and empowered to procure, determine and approve plans for, and to erect, equip and

furnish primary school houses upon the several parcels of land, the purchase or taking of which has been authorized at this meeting, substantially in accordance with the reports and recommendations of the committee appointed, pursuant to a vote of the special town meeting held June 23, 1921, to prepare and report to the Town a comprehensive school building program, and for such purpose to expend the money appropriated therefor at this meeting, and to make and execute on behalf of the Town all contracts pertaining to the same.

"The Committee" shall undertake and carry to completion as soon as may be, the construction of the Chapin and Wyman School Houses, and in the spring of 1923 shall undertake and carry to completion the Rumford and Gifford-Mystic School Houses.

It shall keep a record of its proceedings and in the first week in January of each year, and upon the completion of its duties shall report in writing the condition and progress of the work under its charge, and furnish a detailed statement of receipts and expenditures in relation thereto.

The sum of $500 is hereby appropriated to defray the cost of printing and other necessary incidental expenses to be incurred by the committee.

Committee appointed by Moderator under this vote on May 18, 1922.

JAMES S. ALLEN.
ALBERT M. CHANDLER.
EDWARD H. KENERSON.
HARRY C. SANBORN.

Winchester, Mass., April 3, 1922.

To the Town Clerk of Winchester, Mass.:

We hereby certify that nine hundred and three (903) voters were admitted to the adjourned session of the Annual Town Meeting of March 6, 1922, held on April 3, 1922.

JOSEPH T. McCAULEY,
JAMES F. LEDWIDGE,
Tellers.

Winchester, Mass., April 3, 1922.

Then personally appeared the above-named Tellers and made oath that the foregoing statements subscribed to by them are true to the best of their knowledge and belief.

Before me,

MABEL W. STINSON,
Town Clerk.

Voting Lists and Counters were used at the entrance to the hall and the following Tellers, duly appointed and sworn, served:

On Voting Lists:

Kenneth M. Pratt
Ralph F. Arnold
Robert H. Sullivan
Charles F. Newell
Joseph A. Blackham

On Counters:

James F. Ledwidge
Joseph T. McCauley

Voted, That when we adjourned it be to next Monday evening, April 10, 1922, at 7.45 o'clock.

Voted, That we now adjourn.

Adjourned at 10.25 o'clock P. M.

Attest: MABEL W. STINSON,
Town Clerk.

FINANCE COMMITTEE FOR 1922-1923

J. Harper Blaisdell
Carlisle W. Burton
J. Frank Davis
Alfred N. Denley
James F. Dwinell
Marshall J. England
Arthur S. Harris
Daniel F. Higgins
James P. Maguire
Raymond Merrill
Lionel A. Norman
Wallace V. Plummer
Francis E. Smith
Robert M. Stone
Clarence P. Whorf

FREDK. MANLEY IVES, *Moderator,*
THOS. R. BATEMAN, *Chairman,*
CHARLES R. MAIN, *Secretary,*
Finance Committee, 1921-1922.

Town of Winchester, Mass.,
Town Clerk's Office.

Received and filed April 3, 1922, at 7h. 35 m. P. M.

MABEL W. STINSON,
Town Clerk

The following is a copy of the notice of the adjournment of the Annual Town Meeting of March 6, 1922, to April 10, 1922, as posted by the Town Clerk on the bulletin board at the Town Hall, and advertised in the "Winchester Star" of April 7, 1922, in accordance with Section 3 of Article 1 of the By-Laws of the Town of Winchester, Mass.

ANNUAL TOWN MEETING

Notice is hereby given that the Annual Town Meeting of March 6, 1922, was further adjourned to meet at the Town Hall on Monday evening, April 10, 1922, at 7.45 o'clock to act on Articles 35 and 36, together with any unfinished business.

Attest: MABEL W. STINSON,
Town Clerk.

Winchester, Mass., April 4, 1922.

ADJOURNED ANNUAL TOWN MEETING

April 10, 1922

Meeting called to order by the Moderator at 7.45 o'clock P. M. on April 10, 1922.

Article 36. To see if the Town will vote to construct one or more school houses, purchase original equipment and furnishings therefor, determine where and when said school houses shall be constructed, authorize the Selectmen to purchase or take by eminent domain or vote to accept the gift of land therefor or any other land for school purposes, raise and appropriate money for the purposes aforesaid or any of them, authorize the Treasurer with the approval of the Selectmen to borrow money therefor under authority of any general or special law authorizing the Town to borrow money for school purposes and determine by whom such moneys shall be expended, or take any other action in relation to any of the foregoing.

Moved, That it is expedient that a junior high school house be erected in the town for the accommodation of all public school

pupils of the seventh, eighth and ninth grades, in accordance with the report of the Special Committee, to prepare and report a School Building Program, dated March 1, 1922;

That the following described land in the town is hereby determined as the situation of such junior high school house, to wit:

(a) Three lots now or formerly of Mrs. Nora T. McCarthy, The First Congregational Society, and Mrs. Ida Ripley, bounded together, substantially as follows:

Easterly by Main Street, 356.90 feet;

Northerly by land now or formerly of Taylor et al., 233.90 feet;

Southwesterly by land of the Commonwealth of Massachusetts, 234.95 feet, and

Southerly by the present Gifford School lot, 208.56 feet.

Containing approximately 68,726 square feet.

(b) All that land heretofore taken by the Commonwealth of Massachusetts by its Metropolitan Park Commission which lies between the lands of the Unitarian Society, Nellie T. Taylor et al., Mrs. Ida Ripley, The First Congregational Society, Mrs. Nora T. McCarthy, the Gifford School lot, land of Evelyn R. Hodges, the end of Warwick Place, land of Cora M. Morgan and of Fannie Parker, and a line parallel to and 25 feet distant easterly from the Mystic Valley Parkway, containing approximately 88,750 square feet.

(c) A triangular lot of land now or formerly of Mrs. Fannie Parker, bounded:

Easterly by land of Mrs. Cora M. Morgan, and other land of the said Fannie Parker, 266 feet;

Southerly by other land of said Fannie Parker, 170 feet, and

Northwesterly by land of the Commonwealth of Massachusetts, hereinbefore described, about 312.50 feet.

Containing approximately 22,000 square feet,

all of the foregoing measurements being more or less.

That the Selectmen be and hereby are authorized and requested to petition the General Court for authorization to borrow $400,000 in excess of the statutory limit of indebtedness for the purpose of acquiring said land and the construction and original equipment and furnishing of a junior high school house thereon.

And that the Selectmen are hereby further requested to insert an appropriate article in the warrant for the next annual town meeting, so that the town may take action thereunder for the acquisition of said land and the construction of said school house.

(Above motion offered, but not carried.)

The following persons were appointed Tellers by the Moderator and were duly sworn:

Roland H. Sherman
Harry K. Clarke
Erastus B. Badger
Theodore P. Wilson
Frank E. Rowe
Charles F. Newell
Arthur S. Harris

Moved, That the meeting be now dissolved.
Vote: Yes, 295. No, 567.

A motion for reconsideration of vote passed on April 3, 1922, under Articles 35 and 36 regarding the four grade school houses was presented by Preston Pond and was before the meeting at the time of adjournment.

Winchester, Mass., April 10, 1922.

To the Town Clerk of Winchester, Mass.:

We hereby certify that one thousand and eight (1008) voters were admitted to the adjourned Session of the Annual Town Meeting of March 6, 1922, held on April 10, 1922.

JOSEPH A. BLACKHAM,
JAMES F. LEDWIDGE,
Tellers.

Winchester, Mass., April 10, 1922.

Then personally appeared the above-named Tellers and made oath that the foregoing statements subscribed to by them are true to the best of their knowledge and belief.

Before me,
MABEL W. STINSON,
Town Clerk.

Voting Lists and Counters were used at the entrance to the Town Hall and the following Tellers, duly appointed and sworn, served:

On Voting Lists:

Robert H. Sullivan	Ralph F. Arnold
Charles F. Newell	Joseph T. McCauley

On Counters:

Joseph A. Blackham	James F. Ledwidge

Voted, That when we adjourn it be to Thursday evening, April 20, 1922, at 7.45 o'clock.

Voted, That we now adjourn.
Adjourned at 10.50 o'clock P. M.

Attest: MABEL W. STINSON,
Town Clerk.

The following is a copy of the notice of the adjournment of the Annual Town Meeting of March 6, 1922, to April 20, 1922, as posted by the Town Clerk on the bulletin board at the Town Hall, and advertised in the "Winchester Star" of April 14, 1922, in accordance with Section 3 of Article 1 of the By-Laws of the Town of Winchester, Mass.:

ANNUAL TOWN MEETING

Notice is hereby given that the Annual Town Meeting of March 6, 1922, was further adjourned to meet at the Town Hall on Thursday evening, April 20, 1922, at 7:45 o'clock to act on Articles 35 and 36, together with any unfinished business.

Attest: MABEL W. STINSON,
Town Clerk.

Winchester, Mass.,
April 11, 1922.

ADJOURNED ANNUAL TOWN MEETING
April 20, 1922

Meeting called to order by the Moderator at 7.45 o'clock P. M. on April 20, 1922.

Voted, To take up Article 26.

Article 26. To see if the Town will adopt a By-Law or By-Laws regulating or relating to billboards, signs and other advertising devices within the Town, or take any action with reference to regulating and restricting the same.

Voted. That Section 22 of Article 3 of the By-Laws is hereby amended by inserting after the word "ten," the word and letter "eleven a," so that said Section, as so amended, shall read as follows:

Section 22. Whoever violates the provisions of any section of this article, except sections ten, eleven a, sixteen and seventeen, shall be punished by a fine not exceeding twenty dollars for each offence.

Article 36. To see if the Town will vote to construct one or more school houses, purchase original equipment and furnish-

ings therefor, determine where and when said school houses shall be constructed, authorize the Selectmen to purchase or take by eminent domain or vote to accept the gift of land therefor or any other land for school purposes, raise and appropriate money for the purposes aforesaid or any of them, authorize the Treasurer with the approval of the Selectmen to borrow money therefor under authority of any general or special law authorizing the Town to borrow money for school purposes and determine by whom such moneys shall be expended, or take any other action in relation to any of the foregoing.

(Following motion was before meeting of April 10, 1922, at time of adjournment.)

Moved, That the vote passed at the last session of the adjourned town meeting on April 3, whereby the Selectmen were authorized and empowered on behalf of the town to purchase or take by eminent domain, for the purpose of erecting school houses thereon, four certain parcels of land therein described, and whereby the Treasurer of the town was authorized to borrow, on behalf of the town, a sum not exceeding $540,000, and whereby a committee was authorized to expend so much of said loan as may not be required for the acquisition of said land, in the erection and equipment of school houses on said parcels of land, be reconsidered.

Voted, That the following motion be laid upon the table:

Moved and Seconded, That the vote passed at the last session of the adjourned Town Meeting on April 3, whereby the Selectmen were authorized and empowered on behalf of the Town to purchase or take by eminent domain, for the purpose of erecting school houses thereon, four certain parcels of land therein described, and whereby the Treasurer of the Town was authorized to borrow, on behalf of the Town, a sum not exceeding $540,000, and whereby a Committee was authorized to expend so much of said loan as may not be required for the acquisition of said land, in the erection and equipment of school houses on said parcels of land, be reconsidered.

The following persons were appointed Tellers by the Moderator and were duly sworn:

Charles T. Mossman	William L. Parsons
Edward A. Tucker	Harry G. Davy
John S. Blank, Jr.	Arthur S. Harris
James W. Russell, Jr.	Robert W. Armstrong
T. Price Wilson	Barton K. Stephenson
Frank E. Rowe	George C. Coit
James R. Livingstone	Stanley G. H. Fitch

Moved and Seconded, That the vote passed at the session of the Annual Meeting on April 3d, providing for the appointment of a Committee to carry out the School Building Program be reconsidered.

Vote: Yes, 584. No, 377.

Winchester, Mass., April 20, 1922.

To the Town Clerk of Winchester, Mass.:

We hereby certify that one thousand eight voters were admitted to the adjourned session of the Annual Town Meeting of March 6, 1922, held on April 20, 1922.

J. A. BLACKHAM,
K. M. PRATT,
Tellers.

Winchester, Mass., April 20, 1922.

Then personally appeared the above-named Tellers and made oath that the foregoing statements subscribed to by them are true to the best of their knowledge and belief.

Before me,
MABEL W. STINSON,
Town Clerk.

Voting Lists and Counters were used at the entrance to the Town Hall and the following Tellers, duly appointed and sworn, served:

On Voting Lists:

Robert H. Sullivan	Charles F. Newell
Ralph F. Arnold	Joseph T. McCauley

On Counters:

Joseph A. Blackham	Kenneth M. Pratt

Voted, That this meeting be now dissolved.

Meeting dissolved at 10:15 o'clock P. M.

Attest: MABEL W. STINSON,
Town Clerk.

TOWN MEETING

May 15, 1922

Meeting called to order by the Presiding Officer, Thomas R. Bateman, Selectman.

The following Election Officers, appointed by the Board of Selectmen, were sworn in by the Town Clerk:

Ralph F. Arnold	Robert V. Donaghey
Joseph A. Blackham	Dwight D. Elliott
James M. Flinn	Thomas F. Flaherty
J. Leslie Johnston	Timothy H. Haley
George W. Johnston	Henry J. Donovan
John F. Kelley	James F. Ledwidge
Harrie Y. Nutter	Joseph D. Mawn
Frank T. Olmstead	James H. O'Connor
William E. Ramsdell	James A. Riley

Robert H. Sullivan

The Warrant was read by the Town Clerk.

The ballot boxes were shown to be empty.

Polls were declared open at 5:45 o'clock a. m.

Copy of petition filed with the Town Clerk on account of which this meeting for balloting on the question was called:

THE COMMONWEALTH OF MASSACHUSETTS

To the Board of Selectmen of Winchester, Mass.:

The undersigned, registered voters of the Town of Winchester, in accordance with the provisions of Chapter 32 of the Acts of 1922, hereby request the following motion, rejected at the adjourned session of the Annual Town Meeting of March 6, 1922, held on April 20, 1922, be submitted to the voters of the Town for ratification or determination by official ballot.

Moved, That the vote passed at the session of the Annual Meeting on April 3d providing for the appointment of a committee to carry out the school building program be reconsidered.

Signed by Preston Pond and 284 others.

Winchester, Mass., April 25, 1922.

I hereby certify that I have examined the foregoing petition, filed with me on April 25, 1922, at 9:50 A. M., and found the same to be correct, and with two hundred and thirty-seven

(237) of the within signatures, as checked, to be names of registered voters in the Town of Winchester, Mass.

Attest: MABEL W. STINSON,
Town Clerk.

At 4:30 o'clock in the afternoon it was

Voted, That the polls be now closed and the polls were thereupon closed.

Voting Lists were divided from "A to K" and "L to Z" and there were accordingly two entrances for the voters to the polling place in the Town Hall, and two Ballot Boxes numbered one and two respectively were used.

Check List 1 showed 1360 names checked.

Check List 2 showed 1293 names checked.

Total names checked, two thousand six hundred fifty-three (2653).

Ballot Box 1 registered thirteen hundred sixty (1360).

Ballot Box 2 registered twelve hundred eighty-four (1284).

Total Ballot Box registration, twenty-six hundred forty-four (2644).

Ballot Box 1 registered incorrectly several times, thus making a difference of nine between ballots cast and ballot box registration.

Five (5) spoiled ballots were returned.

Number voted: Males, 1381. Females, 1272.

RESULT OF OFFICIAL BALLOT

Shall the following motion rejected at the town meeting held on the twentieth day of April nineteen hundred and twenty-two, be passed?

"MOVED: That the vote passed at the session of the annual meeting on April third, providing for the appointment of a committee to carry out the school building program be reconsidered."

Yes	1535
No	1103
Blanks	15
Total	2653

Attest: MABEL W. STINSON,
Town Clerk.

TOWN MEETING
May 22, 1922

Meeting called to order by the Moderator at 7:45 o'clock P. M. on May 22, 1922.

Warrant was read by the Moderator.

Article 1. To see if the Town will accept an Act passed by the General Court in the year 1921 entitled "An Act Authorizing the Construction of a New Bridge over Aberjona River at Bacon Street in the Town of Winchester, and apportioning the expense thereof," being Chapter 421 of the Acts of 1921, as amended by Chapter 374 of the Acts of 1922.

Voted, That an Act passed by the General Court in the year 1921 entitled "An Act Authorizing the Construction of a New Bridge over Aberjona River at Bacon Street in the Town of Winchester, and apportioning the Expense thereof," being Chapter 421 of the Acts of 1921, as amended by Chapter 374 of the Acts of 1922, be and the same is hereby accepted.

Voted unanimously.

Article 2. To see if the Town will authorize its Board of Selectmen to remove the existing bridge over the Aberjona River at Bacon Street, and construct a new bridge with approaches at or near the site of the present bridge, in accordance with the provisions of Chapter 421 of the Acts of the General Court for 1921, as amended by Chapter 374 of the Acts of 1922, and to take by eminent domain, or acquire by purchase or otherwise, such lands or rights therein for the approaches to said bridge as may be necessary for carrying out the provisions of said Act, or do anything in relation thereto.

Voted, That the Board of Selectmen be and hereby is authorized to remove the existing bridge over the Aberjona River at Bacon Street and to construct a new bridge with suitable approaches, at or near the site of the present bridge, in accordance with the provisions of Chapter 421 of the Acts of the General Court of 1921, as amended by Chapter 374 of the Acts of 1922. And said Board is hereby authorized for and in behalf of the Town to take by eminent domain under Chapter 79 of the Gen-

eral Laws, or acquire by purchase or otherwise, for the approaches to said bridge necessary for carrying out the provisions of said Act, that certain parcel of land in the Town bounded as follows:

Southeasterly by Fenwick Road twenty-five (25) feet; northeasterly by the existing southwesterly line of Bacon Street three hundred and two and 68/100 (302.68) feet; northwesterly eleven and 43/100 (11.43) feet; southwesterly two hundred seventy-six and 74/100 (276.74) feet, and westerly in a curved line thirty-eight and 40/100 (38.40) feet, by land of the Commonwealth of Massachusetts. Containing approximately one thousand nine hundred and ninety (1990) square feet. Which parcel of land is shown on a plan by James Hinds, Town Engineer, entitled, "Plan of Land, Bacon Street, Winchester, Mass., Taken for Bacon Street Bridge Reconstruction," dated May 1st, 1922.

Voted unanimously.

Article 3. To see if the Town will appropriate money for the costs and expenses to be incurred under the provisions of Chapter 421 of the Acts of the General Court for the year 1921, as amended by Chapter 374 of the Acts of 1922, and determine in what manner the same shall be raised.

Voted, That the sum of thirty-five thousand dollars ($35,000) be appropriated for the costs and expenses to be incurred under the provisions of Chapter 421 of the Acts passed by the General Court in 1921, entitled "An Act Authorizing the Construction of a New Bridge over Aberjona River at Bacon Street in the Town of Winchester, and apportioning the expense thereof," as amended by Chapter 374 of the Acts of 1922, and that to provide the necessary funds therefor, the Treasurer, with the approval of the Selectmen, be and he hereby is authorized to borrow, in anticipation of the amounts to be paid by the Commonwealth and the County, a sum not exceeding ten thousand dollars ($10,000) by a temporary loan or loans and to issue a note or notes of the town therefor and to renew the same for such periods as may be necessary, and that the sum of twenty-five thousand dollars ($25,000) be raised by taxation.

Voted unanimously.

Article 4. To see if the Town will raise and appropriate money (in addition to the amount heretofore appropriated) to defray the expense incurred and to be incurred in the current financial year for the removal of snow and ice.

Voted, That the sum of three thousand dollars be appropriated (in addition to the sum heretofore appropriated) to defray the expense incurred and to be incurred in the current financial year for the removal of snow and ice, to be expended under the direction of the Selectmen.

Article 5. To see if the Town will raise and appropriate a sum of money to defray the expense of re-paving Main Street from Winchester Centre to the Woburn-Winchester line.

Voted, That the sum of five thousand dollars be appropriated to defray the expense of repairing Main Street from Winchester Centre to the Woburn-Winchester line, to be expended under the direction of the Selectmen.

Winchester, Mass., May 22, 1922.

To the Town Clerk of Winchester, Mass.:

We hereby certify that ninety-two (92) voters were admitted to the Town Meeting held on May 22, 1922.

RALPH F. ARNOLD,
HARRY J. DONOVAN,
Tellers.

Winchester, Mass., May 22, 1922.

Then personally appeared the above-named Tellers and made oath that the foregoing statements subscribed to by them are true to the best of their knowledge and belief.

Before me,
MABEL W. STINSON,
Town Clerk.

Voting Lists and Counters were used at the entrance to the Town Hall and the following Tellers, duly appointed and sworn, served:

On Voting Lists:

Frank T. Olmstead
Harrie Y. Nutter
Robert H. Sullivan
James F. Ledwidge

On Counters:

Ralph F. Arnold
Harry J. Donovan

Voted, That the meeting be now dissolved.

Dissolved at 7:55 o'clock p. m.

Attest: MABEL W. STINSON,
Town Clerk.

RESIGNATION FROM SCHOOL COMMITTEE

St. Gallen, Switzerland, August 25.

Miss Mabel Stinson, Town Clerk,
Winchester, Mass.

My dear Miss Stinson:

Will you please convey to the proper authorities my resignation from the Winchester School Committee, which is made imperative by an extended and unexpected trip abroad.

With appreciation for the year of office allowed me by the voters of Winchester and regret that I could not remain for the full time of service,

Sincerely,
(Signed) RHO FISK ZUEBLIN.

Town of Winchester, Mass.,
Town Clerk's Office.

Received and filed Sept. 14, 1922, at 10 h. 5 m. a. m.
MABEL W. STINSON,
Town Clerk.

Winchester, Mass., Selectmen's Office,
October 3, 1922.

Miss Mabel W. Stinson,
Town Clerk,
Winchester, Mass.

Dear Madam:

School Committee (vacancy): At its meeting last evening the School Committee and Board of Selectmen in joint meeting

unanimously elected Mrs. Elsie B. Tompkins, 2 Cabot Street, a member of the School Committee to fill the vacancy caused by the resignation of Mrs. Rho Fisk Zueblin.

Yours very truly,
(Signed) GEORGE S. F. BARTLETT,
Clerk of Selectmen.

Mrs. Elsie B. Tompkins appeared before the Town Clerk, Mabel W. Stinson, on October 4, 1922, at 9:15 o'clock a. m. and was sworn to the faithful performance of her duties.

STATE ELECTION

November 7, 1922

Meeting was called to order by George E. Willey, Chairman Board of Selectmen, and Presiding Officer, at 5:40 o'clock a. m.

The following Election Officers, previously appointed by the Selectmen, were sworn in by the Town Clerk:

Republicans	Democrats
Ralph F. Arnold	Henry J. Donovan
Joseph A. Blackham	George D. Dunbury
Robert M. Hamilton	Dwight D. Elliott
J. Leslie Johnston	Timothy H. Haley
Joseph T. McCauley	John F. Hevey
Harrie Y. Nutter	Frank L. Humphrey
Frank T. Olmstead	James F. Ledwidge
William E. Ramsdell	Joseph D. Mawn
G. Warren Johnston	Robert H. Sullivan

Voted, To omit the reading of the Referendums in the Warrant.

Warrant was read by the Town Clerk, with the exception of the Referendums, but including the service thereof by William R. McIntosh, Constable.

Ballot boxes were shown to be empty.

Polls were declared open at 5:45 o'clock a. m.

At 4:20 o'clock p. m the Town Clerk presented the Presiding Officer with thirty-four (34) envelopes containing Absent Voter Ballots received by her.

At 4:30 o'clock in the afternoon it was

Voted, That the Polls be now closed.

And the Polls were thereupon closed.

Voting Lists were divided from "A to K" and "L to Z," and there were accordingly two entrances to the polling place in the Town Hall, and two ballot boxes, numbered one and two, respectively, were used.

Immediately after the closing of the Polls, the Presiding Officer caused all of the thirty-four (34) envelopes containing Absent Voter Ballots to be opened and signatures, affidavits, and postmarks, etc., to be examined in accordance with Section 95, Chapter 54, of the General Laws, and all were found correct.

The names of these thirty-four Absent Voters were checked on the voting lists and then the thirty-four absent voter ballots were deposited in the ballot boxes.

Check list 1 showed 1776 names checked.

Check list 2 showed 1770 names checked.

Total names checked, 3546.

Total ballots cast, 3546.

Ballot box 1 registered 1776.

Ballot box 2 registered 1770.

Total ballot box registration, 3546.

There were six (6) spoiled and five (5) unprinted ballots returned.

Number voted: Males, 1925. Females, 1621.

At 12:35 o'clock a. m. on November 8, 1922, the Presiding Officer announced the result of the canvass of votes as follows:

Governor:

Channing H. Cox, of Boston, Republican,	2546
John F. Fitzgerald, of Boston, Democratic,	904
Henry Hess, of Boston, Socialist Labor,	3
Walter S. Hutchins, of Greenfield, Socialist,	8
John B. Lewis, of Reading, Prohibition,	21
Blanks,	64

Lieutenant-Governor:

John F. Doherty, of Boston, Democratic,	802
Alvan T. Fuller, of Malden, Republican,	2514
Oscar Kinsalis, of Springfield, Socialist Labor,	10
Thomas Nicholson, of Methuen, Socialist,	14
Blanks,	206

Secretary:

Frederic W. Cook, of Somerville, Republican,	2565
Albert Sprague Coolidge, of Pittsfield, Socialist,	34
James Hayes, of Plymouth, Socialist Labor,	13
Charles H. McGlue, of Lynn, Democratic,	701
Blanks,	233

Treasurer:

James Jackson, of Westwood, Republican,	2599
Patrick H. Loftus, of Abington, Socialist Labor	24
Dennis F. Reagan, of Brockton, Socialist,	23
Joseph E. Venne, of Leominster, Democratic,	647
Blanks,	253

Auditor:

John Aiken, of Everett, Socialist Labor,	23
Alonzo B. Cook, of Boston, Republican,	2167
Alice E. Cram, of Boston, Democratic,	969
Edith M. Williams, of Brookline, Socialist,	45
Blanks,	342

Attorney-General

Joseph Bearak, of Boston, Socialist,	19
Jay R. Benton, of Belmont, Republican,	2496
David Craig, of Milford, Socialist Labor,	15
John E. Swift, of Milford, Democratic,	721
Blanks,	295

Senator in Congress:

Washington Cook, of Sharon, Independent,	5
William A. Gaston, of Boston, Democratic,	923
Henry Cabot Lodge, of Nahant, Republican,	2359
John A. Nicholls, of Boston, Prohibition Progressive,	113
John Weaver Sherman, of Boston, Socialist,	13
William E. Weeks, of Everett, Progressive,	14
Blanks,	119

Congressman, Eighth District:

Frederick W. Dallinger, of Cambridge, Republican,	2555
John F. Daly, of Cambridge, Democratic,	714
Blanks,	277

Councillor, Sixth District:

Charles S. Smith, of Lincoln, Republican,	2608
Blanks,	938

Senator, Sixth Middlesex District:

John J. Geary, of Woburn, Democratic,	783
Charles C. Warren, of Arlington, Republican,	2433
Blanks,	330

Representative in General Court, Twenty-fifth Middlesex District:

Thomas R. Bateman, of Winchester, Republican,	2616
Joseph A. Scott, of Winchester, Democratic,	646
Blanks,	284

County Commissioner, Middlesex County:

Erson B. Barlow, of Lowell, Republican,	2583
Edward Sennett, of Cambridge,	1
Blanks,	962

Associate Commissioners, Middlesex County:

Sherman H. Fletcher, of Westford, Republican,	2339
John M. Keyes, of Concord, Republican,	1825
John F. McDonald, of Cambridge,	1
Blanks,	2927

District Attorney, Northern District:

Arthur K. Reading, of Cambridge, Republican,	1957
James C. Reilly, of Lowell, Democratic,	1332
Nathan Tufts, of Winchester,	1
Blanks,	256

Clerk of Courts, Middlesex County:

Ralph N. Smith, of Arlington, Republican,	2628
Patrick E. Fitzgerald, of Winchester,	1
Blanks,	917

Register of Deeds, Middlesex Southern District:

Thomas Leighton, Jr., of Cambridge, Republican,	2598
Thomas Vinson, of Winchester,	1
Blanks,	947

County Treasurer, Middlesex County (To fill vacancy):

Charles E. Hatfield, of Newton, Republican,	2585
Francis J. O'Hara, of Winchester,	1
Blanks,	960

"Shall section fifty-nine of chapter forty-eight of the General Laws, providing for the division into day and night forces of permanent members of fire departments, known as the two platoon system, be accepted?"

Yes,	1469
No,	1674
Blanks,	403

Referendum Question No. 1—Amendment to Constitution

Shall an amendment to the constitution relative to roll calls in the General Court on the adoption of preambles of emergency laws, which received in a joint session of the two Houses held May 27, 1920, 169 votes in the affirmative and 15 in the negative, and at a joint session of the two Houses held May 24, 1921, received 261 votes in the affirmative and 1 in the negative, be approved?

Yes,	1982
No,	533
Blanks,	1031

Referendum Question No. 2

Shall a law (Chapter 368 of the Acts of 1921) which provides that any voluntary association composed of five or more persons, and not subject to the first eleven sections of Chapter 182 of the General Laws, may sue or be sued in its common name, that in any suit against such association service may be made upon certain designated officers thereof, and that the separate property of any member thereof shall be exempt from attachment or execution in any such suit, which law was passed in the House of Representatives by a vote of 124 in the affirmative to 84 in the negative, and in the Senate by a majority not recorded, and was approved by His Excellency the Governor, be approved?

Yes,	1965
No,	600
Blanks,	981

Referendum Question No. 3

Shall a law (Chapter 438 of the Acts of 1921) which provides that it shall be unlawful for any person to exhibit or display publicly in this Commonwealth any motion picture film unless such film has been submitted to and approved by the Commissioner of Public Safety, who may, subject to the appeal given by the act, disapprove any film or part thereof which is obscene, indecent, immoral, inhuman or tends to debase or corrupt morals or incite to crime, and may, subject to the approval of the Governor and Council, make rules and regulations for the enforcement of the act, which law was passed in the House of Representatives by a majority not recorded, and in the Senate by 21 votes in the affirmative to 16 votes in the negative, and was approved by His Excellency the Governor, be approved?

Yes,	1156
No,	2002
Blanks,	388

Referendum Question No. 4

Shall a law (Chapter 427 of the Acts of 1922) enacted to enforce in Massachusetts the Eighteenth Amendment to the Constitution of the United States, which provides that except as authorized by the act, the manufacture, sale, barter, transportation, importation, exportation, delivery, furnishing or possessing of any intoxicating liquor, as defined in the act, shall be a criminal offence and be punished in the manner prescribed by the act, which law was passed in the House of Representatives by a majority of 134 in the affirmative to 68 in the negative, and in the Senate by a majority of 28 in the affirmative to 9 in the negative, and was approved by His Excellency the Governor, be approved?

Yes,	1868
No,	1311
Blanks,	367

Referendum Question No. 5

Shall a law (Chapter 459 of the Acts of 1922) which provides that a District Attorney shall be a member of the Bar of the Commonwealth, passed in the House of Representatives by a majority not recorded, and in the Senate by a majority not recorded, and approved by His Excellency the Governor, be approved?

Yes,	2319
No,	594
Blanks,	633

SPECIAL TOWN MEETING

November 13, 1922

Meeting was called to order by the Moderator at 7:45 o'clock p. m. on November 13, 1922.

Warrant was read by the Moderator.

Article 1. To raise and appropriate money, in addition to the sums heretofore appropriated, to defray the expenses of the town for the current financial year, and especially for any of the following purposes, and determine in what manner the same shall be raised and by whom it shall be expended:

Construction of Bacon Street Bridge
Election and Registration
Engineering Department
Highways and Bridges
Workmen's Compensation Act Expenses

Voted, That to meet certain extraordinary and unforeseen expenses there be transferred from the Overlay Reserve Fund:

The sum of thirty-five hundred ($3500) dollars for expenses incurred, and to be incurred, in repairing the old bridge, and contructing the new bridge, at Bacon Street;

The sum of three hundred ($300) dollars for election and registration expenses;

The sum of thirteen hundred ($1300) dollars for expenses of the Engineering Department;

The sum of one thousand ($1000) dollars for Workmen's Compensation Act expenses;

The sum of one thousand ($1000) dollars for maintenance and construction of highways and bridges;

and that there be transferred from Surface Drainage Account:

The sum of three thousand ($3000) dollars for maintenance and construction of highways and bridges;

which sums are hereby appropriated to be expended under the direction of the Selectmen for the purposes aforesaid, in addition to the sums heretofore appropriated for the current financial year.

Winchester Mass., November 13, 1922.

To the Town Clerk of Winchester, Mass.:

We hereby certify that One Hundred and Eight (108) Voters were admitted to the Special Town Meeting held on November 13, 1922, in the Town Hall.

JAMES F. LEDWIDGE,
R. H. SULLIVAN,
HARRIE Y. NUTTER,
Tellers.

Winchester, Mass., November 13, 1922.

Then personally appeared the above-named Tellers and made oath that the foregoing statements subscribed to by them are true to the best of their knowledge and belief.

Before me,
MABEL W. STINSON,
Town Clerk.

Voting Lists and Counters were used at the entrance to the Town Hall and the following Tellers, duly appointed and sworn, served:

ROBERT H. SULLIVAN
HARRIE Y. NUTTER
JAMES F. LEDWIDGE

Voted, That the meeting be now dissolved.

Meeting dissolved at 8:20 o'clock p. m.

Attest: MABEL W. STINSON,
Town Clerk.

RECOUNT OF BALLOTS FOR SENATOR IN CONGRESS

A recount of all ballots cast on November 7, 1922, for Senator in Congress was held by the Registrars of Voters on November 15, 1922, in compliance with petitions duly filed with the Town Clerk.

The result was declared as follows:

Washington Cook, of Sharon, Independent,	6
William A. Gaston, of Boston, Democratic,	924
Henry Cabot Lodge, of Nahant, Republican,	2,358
John A. Nicholls, of Boston, Prohibition Progressive,	112
John Weaver Sherman, of Boston, Socialist,	13
William E. Weeks, of Everett, Progressive,	14
Blanks,	119
Total number ballots,	3,546

Attest: MABEL W. STINSON,
Town Clerk.

The Commonwealth of Massachusetts:

We, the City Clerk of Medford and the Town Clerk of Winchester, having met this seventeenth day of November, 1922, in accordance with the provisions of Section 125 of Chapter 54 of the General Laws, have examined the certified copies of records made by the Aldermen of the City of Medford and the Election Officers of the voting precincts comprising the Twenty-fifth Middlesex Representative District in said City, and the certified copy of record made by the Selectmen of Winchester in said District and determine that Thomas R. Bateman of Winchester appears to have been elected as Representative to the General Court for the Twenty-fifth Middlesex Representative District at the State Election held on November 7, 1922.

We hereby certify that the following is a schedule of the names of all persons for whom votes for Representative to the General Court in the Twenty-fifth Middlesex Representative District were cast and the number of votes for each.

WARD 3, PRECINCTS 1-2, MEDFORD, MASS.

Thomas R. Bateman, of Winchester (R.), had Eight Hundred and Fifty-eight votes	858
Joseph A. Scott, of Winchester (D.), had Three Hundred and Sixty-seven votes	367
Blanks, One Hundred and Ninety-one	191

WINCHESTER, MASS.

Thomas R. Bateman, of Winchester (R.), had Twenty-six Hundred and Sixteen votes	2616
Joseph A. Scott, of Winchester (D.), had Six Hundred and Forty-six votes	646
Blanks, Two Hundred and Eighty-four votes	284

Total vote for Thomas R. Bateman*, Three Thousand Four Hundred and Seventy-four votes 3474
Total vote for Joseph A. Scott, One Thousand and Thirteen votes 1013

*Elected.

CHARLES A. WINSLOW.
City Clerk of Medford.

MABEL W. STINSON,
Town Clerk of Winchester.

A Certificate of Election was issued to Thomas R. Bateman.

MARRIAGES

Marriages registered during the year ending December 31, 1922:

Date		*Name*	*Residence*
Jan.	1	Dominico Salvatore Procopio Rose Cassari	Boston Winchester
"	6	Joseph Pizzano Louise Gertrude DeLong	Winchester Woburn
"	8	George Stevens Frazier Sarah Agnes Quigley	Braintree Winchester
"	14	Augustus Sidney Lovett, Jr. Esther Parker	Brookline Winchester
"	15	Thomas John McKee Anna Regina Farrey	Winchester Woburn
"	20	William Henry Descary Hazel Ethel Andrews	Whitman Winchester
"	29	Cornelius James McCarthy Nora O'Donnell	Winchester Woburn
Feb.	18	John Henry Turner Lucy H. Locke	Winchester Boston
"	19	Robert Wentworth Marion Plunkett	Boston Nashua, N. H.
"	25	Ralph Davis Joslin Constance Allis Smith	Winchester Winchester
Mar.	4	Ernest Von Evans Esther Ann Nutter	Winchester Woodsville, N. H.
"	11	Bruno Russo Mary Marano	Winchester Winchester
"	11	Horace Oakes Green Aimes Jewell Watson	Wakefield Cambridge
"	18	John Armstrong Sanborn Eleanor Achsah Montgomery	Winchester Boston
"	18	Percival Adelbert Smith Ethel Mary Hart	Winchester Woburn
"	29	Edward Leslie Sache Anna Hamilton	Winchester Dorchester
Apr.	4	Eben Blake Page Dorothy Ellen Wells	Winchester Scituate
"	16	James Francis Murray Anna Rosalie Surett	Winchester Woburn

Date		*Name*	*Residence*
Apr.	18	Axel Hallberg	Winchester
		Magda Caroline Lonnquist	Winchester
"	20	Henry Clay Gerren	Charlestown
		Bessie Allen Russell	Winchester
"	23	Pietro Caputo	Winchester
		Nellie Angeline Tranfaglia	Winchester
"	23	James Lewis Swymer	Winchester
		Mary Lillie Curley	Stoneham
"	29	Wilbur Walter McEwen	Winchester
		Sarah Caroline LeBaron	East Boston
May	3	Allerton Taylor Delano	Fairhaven
		Effie Eloise Tripp	New Bedford
"	6	Fred Johnson	Woburn
		Eleanor Hanson	Winchester
"	6	Remington Alonzo Clark	Springfield
		Marion Adams Reynolds	Winchester
"	8	Frank M. Milne	Everett
		Katherine A. Dooley	Winchester
"	11	Philip Gange	Woburn
		Mildred Elizabeth Flaherty	Winchester
"	12	Ugo Frederick Rolli	Winchester
		Josephine Nicolazzo	Stoneham
"	26	Herbert Urban Smith	Winchester
		Emma Burdett Hopkins	Tacoma, Wash.
"	28	Jeremiah John Donovan	Charlestown
		Mary Agnes Howley	Winchester
June	1	Henry de Lutio	Brooklyn, N. Y.
		Carolyn G. de Loiselle	Winchester
"	1	Delcevare King	Quincy
		Margaret Kemp Ray	Winchester
"	3	Robert Johnson	Woburn
		Hazel Erminie Corey	Winchester
"	3	Franklin Johnson Lane	Winchester
		Mabelle Irene Lord	Winchester
"	4	Patrick Connolly	Winchester
		Annie Marie Flaherty	Woburn
"	4	Michael Bernard Flaherty	Winchester
		Harriet Julia Hodge	Winchester
"	7	Newell Walter Purington	Winchester
		Louise Mary Mulloney	Jamaica Plain
"	11	Michael Francis Murphy	Winchester
		Nora Elizabeth Cullen	Winchester

Date		*Name*	*Residence*
June	14	Richard Thomas	Fall River
		Marguerite Kirby	Fall River
"	14	Charles Rhodes Marshall	Winchester
		Marjorie Lillian Bond	Waban
"	14	Earle Brandon Goldsmith	Winchester
		Frances Geraldine Street	Brookline
"	17	John Davitt O'Hara	Winchester
		Katherine Anna Doyle	Roxbury
"	17	Burdette Kerkhoff Poland	Waltham
		Georgiana Belle Crawford	Winchester
"	18	Perley A. Emerson	Wilbraham
		Agnes Rose Malone	Wilbraham
"	18	John Joseph Conroy	Boston
		Delia Margaret Joyce	Winchester
"	18	Edward Gerald Boyle	Winchester
		Sarah Agnes Quinn	Woburn
"	22	Hilton Sidney Jarvis	Weymouth Falls, N. S.
		Doris Rose Langford	Winchester
"	25	Pietro Lento	Winchester
		Maria Romano	Winchester
"	29	Bernard Francis Crowley, Jr.	Winchester
		Mary Frances Fennelly	East Boston
"	30	Harold Webb Downes	Winchester
		Alfreda Mae Renfree	Woburn
July	3	Harold King Elliott	Winchester
		Helen Frances Greeley	Boston
"	3	Arthur Frey McElhiney	Winchester
		Aura Lillian Grant	Stoneham
"	3	Robert Emmett Rowe	Stoneham
		Caroline Effie Pearson	Winchester
"	5	Francis Joel Foster	Danvers
		Helen Almira Rowe	Winchester
"	7	Julian Ralph Tenney	Winchester
		Florence Louise Davis	Arlington
"	9	Henry Leo Quinn	Somerville
		Agnes Fletcher Morrison	Winchester
"	9	Alfred Capone	Winchester
		Rose Coluciello	Walpole
"	12	Frank Thomas Hobley	Winchester
		Mildred Katherine Harrold	Winchester
"	16	Francis Joseph Connerney	Waltham
		Mary Elizabeth Rooney	Winchester

Date		*Name*	*Residence*
July	16	Emilio LaTorella	Winchester
		Francesco Paduano	East Boston
"	18	Charles Robert Simpson	Boston
		Carrie Sophie Johnston	Winchester
"	19	Patrick Lawrence Maher	South Boston
		Margaret Mary McCall	Winchester
"	29	Leon Willis Richards	Winchester
		Jessie Mae Smith	Winchester
"	30	Vincenzo Erianti	Winchester
		Giacoma Pipitone	Winchester
"	30	Antonio Tumbarello	Winchester
		Giuseppina Fillippo Randazia	Winchester
Aug.	1	George Warren Johnston	Winchester
		Laura Anna Hunt	St. Albans, Vt.
"	2	Henry Francis O'Loughlin	Winchester
		Mary Josephine Maguire	Winchester
"	5	Allen Burwell	Woburn
		Nannie Shelton Garner	Winchester
"	5	Sidney F. Hooper	Winchester
		Catherine Isabel O'Meara	Cambridge
"	5	Fred Morrill Bates	Winchester
		Esther Irene Anderson	Winchester
"	5	John Edward Linnett	Winchester
		Rena Marie Jaquith	Boston
"	6	John Henry Noonan	Winchester
		Anna Carmel MacIntyre	Winchester
"	7	Timothy Benjamin Snow	Lunenburg
		Kate Darling Smith	Winchester
"	19	Hugh Gates Dugan	Hinsdale, Ill.
		Elizabeth Fitch	Winchester
"	28	Andrew Erickson	Winchester
		Bengta Peterson	Winchester
"	28	William Henry Keeler	Winchester
		Margaret Cecelia O'Leary	Winchester
"	31	Ralph William Hatch	Winchester
		Mildred Carol Foreman	Winchester
Sept.	6	Frederick John Larson	Winchester
		Jennie Elizabeth Johnson	Rockport
"	6	Milton James Quinn	New York, N. Y.
		Margaret Ellen Cullen	Winchester
"	10	William Francis Boyle	Winchester
		Margaret Helen Sweeney	Winchester

Date		*Name*	*Residence*
Sept.	10	Carl Richard McElhiney	Winchester
		Margaret Helen McPartlin	Woburn
"	11	Clarence Albert Sawyer	Saugus
		Frances Louise Crooker	Winchester
"	14	Allen H. Wood, Jr.	Winchester
		Hazel Harriet Woodside	Boston
"	16	Charles Palmer Downer	Winchester
		Helen Marguerite Hutchins	Stoneham
"	16	George Abbott Saltmarsh, Jr.	Winchester
		Margaret Adelaide Boynton	Boston
"	17	Thomas Philip Carroll	Woburn
		Mary Eleanor Collins	Winchester
"	20	John Joseph Clancy	Winchester
		Mary Burke	Charlestown
"	20	George Ambrose Chase	Pt. Williams, N. S.
		Almena Cogswell	Winchester
"	23	Frank Neeb	Wakefield
		Clara Spinney	Winchester
"	24	Paul Maiullari	Boston
		Lucy Piluso	Winchester
"	24	Edward Joseph Walsh	Malden
		Bridget Margaret Connolly	Winchester
"	26	George Fred Wallburg	Winchester
		Elsa Augusta Detlefsen	Waverly
Oct.	1	Pasquale Molinaro	Winchester
		Clementina Errico	Winchester
"	1	Henry Patrick McHugh	Winchester
		Irene Emma Coty	Winchester
"	4	Henry Cook Waters	Salem
		Constance Dow	Winchester
"	5	Warren Frederick Goddu	Winchester
		Edith Richardson Fenno	Winchester
"	7	Edward Harlan Wilson	Boston
		Dorothy Elizabeth Hewitt	Winchester
"	8	George Burton Welsh	Winchester
		Alice Louise Callahan	Woburn
"	14	Warren Harold Nixon	Woburn
		Martha Susan Delorey	Winchester
"	14	Robert Reed Butterworth	Winchester
		Beatrice Olive Haines	Belmont
"	14	James Miller Flinn	Winchester
		Arlene Frances Blake	Somerville

Date		*Name*	*Residence*
Oct.	21	John Neil Hunter	Brookline
		Elsie Adams	Boston
"	23	Charles Edward McGondel	Winchester
		Sara Jeanette Connolley	Winchester
"	25	Foster Kenneth Baker	Foxboro
		Hilda Elvera Johnson	Winchester
"	26	John Henry McCarthy	Boston
		Esther Margaret Russell	Winchester
"	29	Thomas Patrick Bane	Woburn
		Clara Elbia Trott	Winchester
"	29	Francesco Politano	Winchester
		Carmela Vesce	Winchester
"	30	Fred Johnson Kilgore	Waterford, Me.
		Annie Laura Tolman	Winchester
Nov.	4	Alson Powers Billings	North Scituate
		Enid Alisca Bennett	Winchester
"	4	Jacob Lewis French	Madison Co., Va.
		Queen Virginia Fields	Madison Co., Va.
"	5	Daniel Roderick Delorey	Winchester
		Edna May Wells	Winchester
"	11	James Wilson	Winchester
		Elizabeth Greene	Winchester
"	12	James Joseph O'Neil	Cambridge
		Blanche Irene Plude	Winchester
"	14	Roger Wolcott Linnett	Winchester
		Miriam Frances Grady	Providence, R. I.
"	15	Erik Lincoln Anderson	Baltimore, Md.
		Gertrude Taylor Henderson	Arlington
"	15	George Albert Weafer	Woburn
		Katherine Margaret Trainor	Winchester
"	16	John Townsend Salyer	Winchester
		Florence Coleman Murphy	Winchester
"	17	Omah Leroy York	Winchester
		Dorothy May Hayward	Burlington
"	18	Paul Dudley Goddu	Winchester
		Hester Katherine Bradford	Winchester
"	26	Gaetano Sciascia	Winchester
		Marion Louise Bourinot	Winchester
"	26	Christopher Joseph Morris	Woburn
		Rose Margaret MacDow	Winchester
"	27	Lindsay Henry Ayer	Winchester
		Ida Tarbox	Somerville

Date		*Name*	*Residence*
Nov.	29	Donald Packard Cole	Winchester
		Alice Belle Crosbie	Boston
"	29	James Henry Murray	Woburn
		Mabel Agnes MacIsaac	Winchester
Dec.	8	Frank Elery Woodman	Winchester
		Anna Lucy Fairbanks	Winchester
"	8	Ralph John Sims	Dorchester
		Elsie Amelia Bartzsch	Winchester
"	20	Thomas Cornelius Foley	Woburn
		Helen Louise Veinot	Winchester

Total number of marriages registered—128.

DEATHS

Deaths registered during the year ending December 31, 1922:

Date		*Name*	*Yrs.*	*Mos.*	*Days*
Jan.	5	Alice McCurdy	86	8	20
"	11	Alice Frances Symmes	70	3	24
"	12	Mary Quigley	68		
"	18	Frank H. Hall	24	2	17
"	20	Stillborn			
"	22	Daisy Allen	42		
"	23	Edward F. Parmelee	68	5	19
"	27	Ruth E. McDermott	21	6	20
"	28	Murray			1
"	29	William Henry Rogers, Jr.			1
"	30	Sara Case Winde	75	1	14
Feb.	7	Francis Barker Cross	74	2	4
"	8	Ulysses Grant Humphrey	58	7	4
"	10	Mary T. Flaherty	71	8	16
"	11	Reuben Collins Hawes	72	8	13
"	17	Nicola Muscarito	52	3	5
"	20	Abbie Richardson Young	87	10	11
"	21	Francena L. McMillan	74	2	13
"	22	Charles A. Johnson	66	4	7
"	26	Marion Mahoney		1	13
"	28	Charles W. Doten	13	7	24
Mar.	5	Dennis Lawton	60	8	13
"	7	Stillborn			
"	7	Robert Layman			8hrs.
"	9	Violet Stone			1
"	11	Delia Adams Rhodes	73	2	14
"	11	Lily P. Stone	32		19
"	14	Josephine Donovan	37	2	13
"	17	Stillborn			
"	17	Ruth Veronica King	1	3	27
"	17	Amy Gladys Blaikie	31	5	2
"	20	Stillborn			
"	24	Nellie P. Snow	60	5	23
"	25	Mary Ellen Cassidy	40	10	1
"	27	Gustaf Adolf Hoff	64	9	6
Apr.	3	Bessie Mae Gilbert	10	7	26
"	5	William K. Blodgett	79	5	20
"	6	Abigail W. Gray	85	4	29
"	7	Peter Scaturo		1	15
"	7	John William Sweeney			18
"	8	Mary A. Peirce	83	3	6
"	8	Mary Constance Joyce		3	22
"	9	Maria Cotton			12hrs.
"	10	Otto Abrahamsen, Jr.		9	10
"	11	Patrick Nelson	76		
"	11	John Francis Fitzpatrick		8	19
"	12	Caroline E. Salmon	65	1	8

Date		Name	Yrs.	Mos.	Days
Apr.	13	Joshua J. Pierce	85	5	22
"	14	Mary MacLellan	76	11	6
"	14	Mary T. Nicholson	59	10	24
"	15	Marion Rudd Fay	42	10	30
"	18	Evelyn M. Beaton	16	11	8
"	20	Ralph W. Brewster	27	8	11
"	23	Caleb L. Sanborn	79	3	11
"	23	Georgianna Hunter	83	1	
"	23	Frank Merrill White	67	8	2
"	24	William Houghton Weldon	69	1	17
"	26	Russell Price			15
May	1	Michael H. O'Brine	59		
"	6	Harry Mortimer Macdonald	48	2	26
"	12	Jeremiah L. Quill	44		
"	12	Ellen M. King	40	7	7
"	13	Elizabeth W. Marston	48	5	4
"	14	Stillborn			
"	17	Neil Doherty	74		
"	18	Mary Mullen	86		
"	20	Franklin Lambert Hunt, Jr.	32	9	23
"	22	Stillborn			
"	24	Mary Safford	79	2	17
"	24	Alice Rudkins	72	11	
"	28	Anna Peck Utterback	34	4	22
"	31	Conant Lothrop Boyer	24	2	8
"	31	Robert Kenneth Hill			13
June	2	Alice Norton Heath	65		
"	7	Addie Landers Stearns	66	9	26
"	9	Jennie Wilcox	37		
"	13	Howard Snelling	35	10	15
"	16	Doris Woodman Main	3	2	25
"	20	Timothy Joseph Hogan	8	9	9
"	20	Ellen Elizabeth Packer	80	1	4
"	21	James K. Doherty	73	10	
"	23	Harriet E. Perkins	70		
"	24	Robert E. Wilson			2
"	24	Richard Prescott Aldrich	1	6	19
"	27	Katherine J. Riordan	56		
"	30	Stillborn			
July	3	Stillborn			
"	7	Stillborn			
"	8	Jennie M. Lutes	50	7	28
"	12	Alfred Dawes	86	4	26
"	18	Margaret Theresa Sullivan	46		
"	18	Edward J. Cusick	78		1
"	27	Irene M. Roberts	23	10	13
"	28	Smith			30m.
Aug.	4	Stillborn			
"	4	George Frederick Penney	2	5	13
"	7	Ariel Burnham Allen	65		11
"	11	William Allin	87		24
"	17	Andrew V. Harrold	27	9	5
"	23	George H. Loomis	69		12
"	24	Annie Merrill Jones	60	9	12
"	30	James Buckman Richardson	66	11	8

Date		Name	Yrs.	Mos.	Days
Sept.	7	Pearl Frotton		3	1
"	8	Hans Jansen	54		
"	11	Sarah E. Jones	42	7	15
"	13	Stillborn			
"	16	James L. Campbell	74	7	1
"	29	Stillborn			
Oct.	4	James A. Snider		2	5
"	6	Elizabeth Nason Mason	86	1	19
"	13	Lucy F. Young	68	3	17
"	15	Marshall Walker Jones	69	6	23
"	22	Boyle			10m.
"	23	Lawrence L. Winde	49	8	
"	29	Mathew C. Dooley	55	10	3
"	30	Stafford Rogers, Jr.			¾h.
Nov.	8	Daniel Reardon	53		
"	12	Margaret J. Claflin	59	9	30
"	16	Ann Queen DeLuca	80		
"	16	Theresa Lento	52		
"	24	Charles Henry Noonan	9	6	17
"	27	Antonio Como	45		
"	28	Lucy Emma Eaton	68	1	13
"	28	Cora McQuarril	59	4	22
"	29	Margaret Walsh	63		
Dec.	4	Charles Stearns Tenney	62	2	7
"	5	Ruth Shirley Mullen		4	18
"	6	Margaret O'Brien	62	2	22
"	8	Michael Guinea	56	4	2
"	9	Eva Nancy Wade	70	7	2
"	13	Burns			12hrs.
"	15	Philip Mitchell			6
"	20	Joanna McShane	65	2	16
"	21	James Raymond Sederquest			13
"	23	Patrick Francis Devine			16
"	27	John Daly	75		
"	27	Stillborn			
"	28	Lucy H. Abbott	76	6	
"	29	William R. Mooney	65	5	17
"	30	Mary E. Ward	42		
"	31	Martha A. Kelley	58	8	

Number of deaths in Winchester	118
Number of deaths outside Winchester	23
Total number of deaths registered	141

BIRTHS

Births registered during the year Jan. 1, 1922, to Dec. 31, 1922:

Males	183
Females	208
Total	391

DOG LICENSES

Male	421
Female	51
Total number licensed	472

FISHERMEN'S, COMBINATION, TRAPPER'S CERTIFICATES

Resident Citizen's Fishermen's Certificates	49
Resident Citizen's Combination Certificates	106
Minor Trapper's Certificates	2
Non-Resident Citizen's Combination Certificate	1
Total number issued	158

Attest:

MABEL W. STINSON,
Town Clerk.

BOARD OF SELECTMEN, 1922

ORGANIZATION

GEORGE E. WILLEY, Chairman

THOMAS R. BATEMAN CHARLES R. MAIN

GEORGE M. BRYNE EDWARD B. SMALLEY

COMMITTEES

Accounts and Elections: Messrs. Bateman and Smalley
Corporations: Messrs. Bateman and Main
Fire Department: Messrs. Willey and Smalley
Grade Crossing: Messrs. Bateman and Bryne
Highways and Bridges: Messrs. Willey, Bryne and Main
Police and Licenses: Messrs. Bryne and Main
State Aid and Soldiers' Relief: Messrs. Bateman, Bryne and Smalley
Street Lights: Messrs. Main and Smalley
Town Hall: Mr. Willey

GEORGE S. F. BARTLETT, *Clerk.*

REPORT OF SELECTMEN

GENERAL

During the year, the Board of Selectmen has endeavored to keep in close touch with Town affairs and much time has been spent in periodic inspection trips about the Town. Many emergency matters have come up for our attention. These will be discussed under the proper headings.

Early in the season the Board was asked to look into the matter of establishing a municipal coal yard. From the information obtainable at that time, it was deemed advisable not to establish such a yard. It seemed probable that while coal would have to be distributed in small lots, there would be a sufficient supply to meet the needs.

The question of billboards was thoroughly looked into and the Board unanimously voted against allowing any to be erected in our Town.

The Board recommends that the care of the Honor Roll be turned over to the American Legion, who would undoubtedly welcome the opportunity of performing this service for the Town.

The Board has gone thoroughly into the matter of street acceptances and unanimously voted to recommend the acceptance of streets only under the Betterment Act.

Other recommendations will be made as to the future developments and improvements in the Town which have been arrived at only after careful study and due consideration of the same. These recommendations will appear under the proper headings.

FINANCES

The bonded indebtedness of the Town on January 1st, 1922, was $303,500.

Bonds have matured during the year amounting to $45,000, leaving the net bonded debt on Dec. 31, 1922, $258,500.

During 1923 bonds maturing amount to $35,000 and interest charges will amount to $9,827.50.

The Town has notes in anticipation of revenue amounting to $400,000, as follows:

January 24, $100,000, at 3.70 discount, plus $3.75.
January 24, $100,000, at 3.37 discount.
April 23, $200,000, at 4.27 discount.

Taxes due and unpaid January 1, 1923, amount to $155,529.23.

Notes in anticipation of Serial Issue (School Building Account) Sept. 15, 1923, $100,000 at 3.59% discount plus $2.00.

HIGHWAYS AND BRIDGES

In addition to the regular routine work done by this department, there has been accomplished this year a considerable amount of work caused by unforeseen conditions. With the failure of Bacon Street Bridge it became necessary to provide temporary relief at this point until the new bridge could be built. On account of the diversion of traffic to the west side, Central Street, which for many years had been in poor condition, became so badly worn as to require immediate attention. This street was resurfaced and oiled and should require little further attention for a number of years except for surface treatment. The rebuilding of High Street, started last winter, was still uncompleted

this spring. This job has been costly, but the Board felt that it should be done thoroughly in order not to lose the value of what had previously been expended. This work required considerably more time than was at first anticipated. With the replacement of the rails of the Eastern Massachusetts Street Railway Company on North Main Street, it was necessary to regrade the street for a considerable length to meet the new grade of the rails. The Board recognized that Highland Avenue was in bad shape and in need of immediate repairs. This year the Water Board has relaid some of its pipe in this street and the trenches which they had dug had to be re-surfaced by the Highway Department. It was deemed advisable while the men were on this street to make a thorough job of it and a good deal of time was spent in extraordinary repairs from Mt. Vernon Street to Valley Road. In 1923 it is expected that the southerly part of the Avenue from Mt. Vernon to Main Street will likewise be put in first-class condition. The Highway Department has also done re-surfacing of trenches left by the Water Board in other parts of the Town. It should be stated, however, that the Water Board has no facilities for doing this class of work.

The Board of Selectmen believes that a program, covering at least three years in advance of the current year, should be established at once and maintained for the building of new streets and the rebuilding of existing ones. This program would undoubtedly have to be somewhat modified from time to time but would at least indicate the logical lines of development. For 1923 the Board recommends the construction of the following streets: Arlington Street from High to Cambridge Streets, the extension of Kenwin Road to Highland Avenue, Mason Street Extension, Madison Avenue, and Lebanon Street. There is pending a petition that the County Commissioners order the rebuilding of Ridge Street as a 70-foot way.

The Board is of the opinion that one and possibly two of the side hill streets on the east side should be substantially built each year. For several years thereafter little work would be required on these streets instead of the now constant repairs made necessary by the washing out of the present gravel streets. The Board believes that on the flatter streets on the west side, a 2-inch asphalt surface should be laid over the gravel streets in those

parts of the Town which have been completely developed. We believe that in the long run both of these methods will prove most economical for the Town. In this connection the Board recommends the rebuilding of Madison Avenue and the laying of a 2-inch sheet asphalt surface on Wedgemere Avenue, this work to be done in 1923.

It was found that the cost of getting out sand from the gravel pit was excessive, and it is felt that a saving could be made by means of a mechanical loader. This equipment was put in on trial for a week without charge and proved so efficient that it was purchased. This machine has already paid for itself the first year. A one-ton truck was also purchased and has been giving good service. During the previous season the town has also had the free use of a State truck, the town paying for the upkeep. This is a second-hand truck, and while the cost of upkeep has not been excessive, it has been too frequently out of commission. We believe that the time has come for the town to purchase a new three and a half ton truck, which would be of good service during the summer and available for ploughing the streets in the winter. As it is now, it is necessary to hire trucks for the winter ploughing.

During the construction of High Street and Woodside Road, which was also built this year, it was deemed advisable to purchase gravel from a private bank on the west side of the Town, partly on account of the long haul from the Town pit in North Winchester and partly because gravel from this pit is too fine for the best road construction. The Board is of the opinion that it would be good judgment for the Town to purchase a pit on the west side, if a suitable one can be found and purchased at a fair price. The Board recommends the investigation of this matter at once, and would welcome an appropriation to be expended only if a purchase satisfactory to the Town can be made.

TOWN YARD

During the year, the trim on the town stable has been painted, and some of the other buildings and sheds have been repaired and painted.

Facilities for handling the materials for patching the streets are quite deficient, and the Board believes a study should be made

at once of this situation. The Town Engineer has suggested the construction of a mixing plant, so that the materials can be stored in large quantities, and more economically handled. Such a plant would cost about $4,000.

Additional space for the housing of trucks should be provided at once. The Board has for some time discussed the wisdom of maintaining the present number of horses in the Town Stables. Outside of horses for policing the reservoirs and for the Health Department, the remainder are kept principally for ploughing the sidewalks in the winter. They are used, to be sure, during the year for work about the Town. Much of this work could probably be done more cheaply, by the use of trucks, which could be housed in the present stable, if properly remodeled. At present, however, no other suitable means of ploughing the sidewalks is known to the Board, and it appears necessary to keep the horses, as at present, for this work. A study should be made also of this situation, to determine whether or not the rather large overhead which the Highways and Bridges account carries in the Town Stables account cannot be reduced.

SIDEWALKS

We have followed the precedent established by previous boards and have, so far as possible, laid down continuations of the granolithic sidewalks on the principal streets. At the same time, we have tried to meet the ever-increasing demands of the public for new sidewalks in other parts of the Town. This year we were able to somewhat reduce the unit cost of this work from that of last year.

Granolithic walks were placed on the following streets: Cabot Street, Calumet Road, Cottage Avenue, Foxcroft Road, Hillside Avenue, Lawrence Street, Lawson Road, Main Street, Mt. Pleasant Street, Norwood Street, Salisbury Street and Wildwood Street.

No gravel nor asphalt walks were laid this year.

The Board believes that, as a part of this year's program, a sidewalk should be built on Ravenscroft Road, on Cross Street from the Winchester Highlands Depot to at least Loring Avenue and on White Street during 1923.

EDGESTONES

Only a small amount of edgestones have been placed this year on account of the high cost of granite. In some places the Board has tried out concrete curbs, which it believes will prove satisfactory, and at a less cost than for granite.

SURFACE DRAINAGE

On account of the large amount of street work necessary, the Board was unable to do all of the work laid out under the surface drainage account, as time would not permit and additional men were not available. The Board has, however, installed the surface drainage in Arlington Street this year with the expectation that this street will be rebuilt in 1923. This is in accordance with the program recommended in the spring of 1922. Surface drainage in other streets intended to be done in 1922 should by all means be started early in the spring of 1923. It is to be regretted that the Board could not more closely follow the budget but believed that other work was of more importance this year.

The Board believes that this year a thorough cleaning of all of the surface drainage system should be done. Extensions to the present system should be carried forward, as far as funds will permit, and should by all means be installed in those streets which are to be built in the near future and which do not at present have a drainage system.

Russell Brook is not in a satisfactory condition and the matter is complicated by being under the control of the State Board of Health.

STREET LIGHTS

The Town continues, as in previous years, to pay for its street lighting at the current rates of the Edison Electric Illuminating Company.

New lights have been installed this year as follows:

Location	Lamp	
Dunster Lane	1	60 c.p.
Elmwood Avenue	1	60 c.p.
Mason Street Extension	1	60 c.p.
Lockwan Street	1	60 c.p.
Canal Street	1	60 c.p.
Cabot Street	2	60 c.p.
Harrison Street	1	60 c.p.

Two temporary lights at Bacon Street Bridge during its construction were installed; a few lights have been relocated and a spot light installed at the centre.

Nine lights ordered late last year on various streets were installed the early part of this year.

BACON STREET BRIDGE

This work has been completed so far as work contemplated this season is concerned. The roadway and sidewalks will be finally surfaced next spring after any possible settlement has taken place. The slopes to the river will be covered with loam and seeded down and shrubbery should be planted about this bridge.

In considering lighting for the bridge, it was finally decided that no special feature should be made of this, but that the type of street lighting now on Bacon Street should be extended over the bridge. If at some later date the street is widened at the railroad bridge and the ultimate scheme for connecting the two ends of the Parkway carried out, and a new system of electric lighting adopted for the Parkway, it then will be well to consider the advisability of adopting a similar system of lighting for that part of Bacon Street which serves as the connecting link for the Parkway.

When the excavation for the foundations was being done, it was found that although every precaution had been taken to determine the grade of good bottom by means of borings, it was necessary on the southerly side of the bridge to carry the excavation deeper than the plans showed. This entailed additional concrete for the structure itself. Provision had already been made for such a contingency and the extra work was done at the unit cost determined when the contract was signed.

On May 22, 1922, the Town appropriated $25,000 for the Bacon Street Bridge, and the Metropolitan District Commission and the Middlesex County Commission each appropriated $5,000, making a total of $35,000.

At the special town meeting held November 13th, the Town appropriated an additional amount of $3,500 to cover unforeseen contingencies, as outlined above.

As of December 31, 1922, the account stood as follows:

T. Stuart & Sons Co., contract	$32,900.00	
Extras	2,314.38	
	$35,214.38	
Allowance	1,550.00	
Total		$33,664.38
J. R. Worcester, Engineering Services		2,543.76
Town of Winchester		1,199.13
Total		$37,407.27
Appropriation		$38,500.00
Balance Dec. 31, 1922		$1,092.73

ENGINEERING DEPARTMENT

Upon the resignation of Mr. T. P. Clark, and the appointment of Mr. James Hinds as superintendent of streets, it became necessary to appoint another man to the Engineering Department. Mr. Sharon, a local man, was appointed to this position, at a salary equivalent to that which Mr. Holbrook had been receiving. The difference between Mr. Clark's former salary of $2,400 and Mr. Sharon's salary of $1,900 was divided between Messrs. Hinds, Holbrook and Lawson, the total amount paid for salaries remaining exactly as before the consolidation of these two departments. Mr. Hinds' combined salary became $2,700, Mr. Holbrook's $2,150, Mr. Sharon's $1,900, and Mr. Lawson's $1,300.

The consolidation of these two departments has worked out well and we believe that it is to the advantage of the Town to have one man in charge of both the engineering and the construction work.

POLICE DEPARTMENT

During the year, one additional patrolman has been appointed to the Police Department, making the force now consist of the Chief, two sergeants, and eleven patrolmen. The Chief recommends the addition this year of one man, to be used for a traffic officer exclusively and provided with a motor cycle. In view of the tremendous increase of automobile traffic, the Board concurs in this recommendation.

During the year, Chief McIntosh has completed twenty-five years of continuous service in the Town. The Board felt that

a suitable testimonial of his very efficient service should be made. Such a testimonial was prepared and presented to the Chief.

The interior of the police station has been partly repainted, and the Board is asking for a small appropriation to complete this work in 1923.

Standard one way street signs have been erected as recommended by the State Registrar of Motor Vehicles.

Police protection is being given at some of the schools during the opening and closing hours, on account of the danger from automobiles. This protection can be more adequate, with the addition of the extra man which has been recommended.

FIRE DEPARTMENT

Outside of the regular running expenses the Board has nothing to recommend for this coming year, with the exception possibly that owing to the fact that we have to use bituminous coal, it takes a larger quantity, and also the high price ruling for the same, we have asked for a little larger appropriation.

In making up the budget for this year, we have simply figured on the average running expenses, allowing for no emergencies. Some of our apparatus, however, is now quite old, and will in the near future have to have extensive repairs, or else be replaced by new.

TOWN HALL

The Board desires to express its appreciation of the courtesy and efforts of Mr. J. Frank Tuttle, who undertook the personal supervision of the change in the heating system in the Town Hall Building. A new boiler has been added and a new system of piping installed through the building.

Since the roof was repaired last year by Mr. Badger not one leak has been found, despite the heavy storms we have had during the interim. From these two standpoints our Town Hall is in good shape at the present time. It is very much in need of re-decoration. The walls are badly stained and discolored and the plastering is loose in some places. Careful examination has been made by an expert painter and estimates given, and the Board will recommend that this work be done during the summer months.

The floor of the Town Hall is in very bad shape and it should at some near future date be re-laid. There are some other repairs, however, which must be taken up without further delay. The runners which hold the seats stationary, and which the law obliges us to have, are entirely worn out and must be replaced. The treads on some of the stairs are worn out also, and require immediate attention. The Board has granted permission to the pupils of the Wadleigh School to use the hall afternoons for basket ball, when it is not engaged, as they have no suitable place for the same in their school building. This requires a little expense for moving the chairs at various times.

Hand-rails have been installed at the main entrance to the Town Hall.

STREET ACCEPTANCES

We recommend the acceptance of several streets, among which is Railroad Avenue. The title to about 1,800 square feet of land on this street between the Lyceum Block and the railroad track is registered in private owners. On this land there is no right of way, although it is a much used street. We have allowed the owner for use of the land the amount paid for taxes, without prejudice to either the Town or the owner, in order that the way might not be shut off, with the attendant inconvenience and notoriety until the Town had an opportunity to acquire the premises. This particular strip of land is assessed at about $1.75 per square foot.

At the annual meeting in 1922 the Town voted to request the Selectmen to lay out Sheridan Circle, Watson Place and Pickering Street. We shall present a recommendation to the Town.

Other streets, namely Cottage Avenue and Florence Street, we believe that the Town should accept.

We believe that building lines should be established on all streets accepted by the Town.

BOARD OF SURVEY

There is now pending a petition for the layout of a street running from Wickford Road in the general direction of Middlesex Street. Although this particular street is not in itself very important, yet the development of this entire locality is of the

greatest importance to the Town. If Canal Street should be extended across Horn Pond Brook and joined with Middlesex Street, the possibilities are great for proper development. This is also important in the matter of school distribution.

CORPORATIONS

The ice storm of November, 1921, left several wires in a bad condition. We have had the entire Town inspected and endeavored to have the conditions remedied. We hope that all wires will soon be put in a proper condition.

The Board has had several requests from citizens to aid them in obtaining gas service. Although we have taken all the requests up with the Arlington Gas Company, success has not always attended our efforts.

We feel that a sidewalk should be constructed on the Swanton Street Bridge over the Woburn Loop and an effort has already been made by this year's Board to remedy the present dangerous condition of this bridge. A petition to the County Commissioners was filed in 1917 for this sidewalk. The condition, however, remains the same.

The Cross Street Bridge is not satisfactory and it is dangerous to travel. The piers in the road should be removed as a matter of safety. A reasonably safe sidewalk should be constructed under this bridge.

The grade crossing remains. It does not seem necessary to set forth the history of the case following the petition filed in 1900, nor to repeat the reasons for the non-accomplishment of the object. The difficulties seem almost insurmountable; certainly there is no apparent possibility of such a change in conditions as to warrant any hope of its abolition in the near future.

At our request, the fare zone has been changed by the Eastern Massachusetts Railway Company from Swanton Street to the Woburn line.

SCHOOL BUILDING SITES

Three of the sites have been acquired, namely:

Rumford, Wyman and Mystic-Gifford.

The Chapin site has not yet been acquired. The situation was gone over very carefully with the School Building Committee, and in view of the total of $55,000 demanded for the entire tract,

as against the estimated cost of $36,000, the taking of this site was held in abeyance. The Board might have taken this site by eminent domain, leaving the settlement of damages to litigation, but this was not deemed advisable. In the meantime, the matter is under consideration by the Selectmen and the School Building Committee.

INSURANCE

It was found that the public buildings and contents were not sufficiently insured to protect the Town in case of loss. We provided more insurance. In addition to the insurance expiring in 1923, covering of the new school buildings will have to be provided.

JOINT MEETINGS

In joint meeting with the School Committee—Mrs. Elsie B. Tompkins was elected a member of the School Committee.

Mr. William S. Packer was elected a Park Commissioner in joint meeting with the Park Board.

The Board also held a joint meeting with the Cemetery Commission to complete the purchase of the Pratt property.

LEGISLATION

Considerable time was spent at the State House on various bills pertaining to the Town.

The so-called North Metropolitan Sewer Bill, introduced on petition of the Board of Selectmen of 1919 was amended so that Winchester, instead of paying a small proportion of the cost, would be obliged to pay whatever a commission decided—possibly 50 per cent. of $500,000—for a sewer situated entirely in Woburn. We vigorously opposed this measure and it was defeated. A bill was passed whereby the Metropolitan District Commission is to expend $150,000 for a sewer running through a part of Winchester to the Woburn Line.

After having been previously defeated in 1922, the Bacon Street Bridge act was passed at the same session.

LICENSES

Many applications have been filed for gasoline filling stations and for projecting signs. We have not granted any permit tc encroach on the highway.

SOLDIERS' RELIEF AND MILITARY AID

We have had many applications and a great deal of time is necessary properly to investigate these claims.

PENSIONS

There are five men on the pension list, one from the Police Department, and four from the Highway Department. During the year two of the former employees in the Highway Department have died and one other has been added to the Pension List

WORKMEN'S COMPENSATION INSURANCE

It seems to us that the Town must now consider the question of insuring its employees.

The yearly expenditures have been as follows:

1915	$107.75
1916	331.50
1917	1,005.95
1918	1,615.76
1919	1,139.76
1920	890.76
1921	1,285.00
1922	2,031.89

We are already obligated to pay over $1,500 in 1923.

In case of accident the liability of the Town is almost certain, and the risk is such that we believe the Town should be insured. In December, 1922, the Town was ordered to pay $10.00 per week for 180 weeks for an injury happening July 20, 1917.

PERAMBULATION OF TOWN LINES

The line between Medford and Winchester was duly perambulated and the bounds found properly set.

STANDARD ACCOUNTING SYSTEM

By act of the legislature, the question of petitioning for the installation of this system goes on the ballot in March, 1923. A special committee authorized at the annual meeting in 1922 and appointed by the moderator is investigating and will make a report.

RESERVE FUND

We recommend a reserve fund of at least $5,000.

LICENSES ISSUED 1922

Auctioneers (To April 1, 1923)

Bean, William K.
Downer, Cutler B.
Gleason, Charles A.
Goddard, Henry A.
Judkins, Charles S.
Judkins, George W.
Maguire, Edward F.
Ripley, Frank L.
Wilde, W. Allan

Billiard, Pool, Sippio Tables and Bowling Alleys (To May 1, 1923)

Capone, Amorosa; Zaffina, Frank P.; Sullivan & McKenzie (J. A. Sullivan) (Edward P. McKenzie)

Common Victuallers (To May 1, 1923)

Arnold & Colgate
Baldwin, Elmer H.
Brasnahan, George A.
Brown, Walter E.
& Slocomb, Sara B.
Carpenter, Mary W.
Cassidy, John F.
Corabi, Raimonda
Datillo, Francisco
Frost, Frank E.
*Gingras, Edward J.
Gustin, C. H.
Haratsaris, Christie D. & Co.
Hebert, Leo J.
*Kefalas Brothers
Kenney, James F.
LeDuc, George D.
MacDonald, Frederick C.
McGrath, Mary E.
Morrison, A. A. (Clara-Catherine)
Nelson, Alma
Panagiotopoulos, G. S.
Penta, Tony P.
Randall, Perley H.
Receputo, Giacomo
*Rosatto, Rosa
Russell, Robert
*Small, Alice M.
*Sweeney, James
Twombly, Alice F.

*Revoked

Dealers in Second-Hand Articles (To May 1, 1923)

**Aronson, Abe S.
*Maguire, Edward F.
**Silverman, Joseph
**Wolinsky, Henry

*Licensed to be a dealer in and keeper of a shop for the purchase, sale or barter of second-hand articles.

**Licensed to collect and deal in second-hand articles.

Hackney Carriages (To May 1, 1922)

Adams, Charles S.
Ayer, William A.
Blaisdell, Willis O.
Hargrove, William F.
Hurley, Daniel E.
Kerrigan, George
Maguire, Patrick J.
Russell, John R.
Sullivan, Eugene P.

Hawkers and Peddlers (To May 1, 1923)

Cefulo, Vincenzo
Datillo, Francisco
Duffy, William
Frumson, Samuel
Gargas, Theodore
Giacomo, Receputo
Gentile, Domenico
Karagrosis, Epthernois
Kerr, Elizabeth M.
Luongo, Emilio
Marchese, Salvatore
McCue, James P.
McHugh, Charles V.
*Nelson, Michael
Piccolo Bros.

*To May 1, 1922

Innholders' Licenses (To May 1, 1923)

Murray, Caroline J.

Intelligence Offices (To May 1, 1923)

Carpenter, Mrs. Mary W. White, Mrs. Charity A.

Junk Collectors (To May 1, 1923)

Feinberg, Charles Frumson, Samuel
Foley, Michael J. Tiger, Morris
Winer, Samuel

Liquor License (Third Class)

A. Burnham Allen 559 Main St., Allen's Pharmacy
Fred A. Locke 522 Main St.

Second-Hand Motor Vehicles
(Class 1, Agent's License)

Claflin, Walter L. 526 Main Street
Mystic Motor Co. 528 and 632 Main Street
Central Garage 8 Winchester Place
Chapman, Charles H. 59 Highland Avenue
Leahey, Daniel T. Winchester Place
Winchester Buick Co. 524 and 632 Main Street

(Class 2, Agent's License)

Pike, John J. (Pike's Auto Service), 674a Main Street

LIST OF JURORS

As prepared by the Selectmen, June 19, 1922

Abrahamson, Otto	21 Sheffield Road	Treasurer
Adriance, William	12 Norwood Street	Salesman
Allen, A. Burnham	1 Lewis Road	Druggist
Apsey, George W.	19 Symmes Road	Insurance
Armstrong, Russell B.	21 Lebanon Street	Salesman
Avery, Paul F.	93 Church Street	Sheet Metals
Badger, Walter I.	112 Church Street	Insurance
Balcke, Walter H.	12 Wilson Street	Engineer
Barnes, Frank T.	41 Wildwood Street	Hat Mfg.
Bearse, Percy A.	21 Warren Street	Retired
Belville, Arthur A.	43 Brookside Avenue	Clerk
Bennett, Howard L.	272 Highland Avenue	Assistant Treas.
Bent, Albert B.	9 Edgehill Road	Mattress Mfr.
Berry, Marshall K.	17 Wildwood Street	Real Estate
Bigley, George	23 Lloyd Street	Tailor
Blanchard, Sidney C.	31 Sheffield Road	Lumber and Coal
Bodge, Harold H.	11 Mt. Pleasant St.	Electrical Eng'r
Bond, Alfred M.	29 Crescent Road	Manufacturer
Bowe, William H.	181 Mystic Valley Py.	Salesman
Boyden, Augustus J.	2 Ridgeway	Broker
Bradlee, E. Abbot	45 Cabot Street	Sugar Merchant
Brine, James H.	67 Nelson Street	Machinist
Brown, Charles H.	1 Eaton Street	Treasurer
Burns, Daniel D.	35 Wildwood Street	Tr. Salesman

Caldwell, Kenneth F.	16	Wildwood Street	Clerk
Callahan, William P.	2	Eaton Court	Salesman
Chipman, Reeve	410	Main Street	Tourist Agent
Claflin, Walter L.	200	Forest Street	Auto Dealer
Cleworth, Harold B.	115	Church Street	Accountant
Coakley, John D.	2	Russell Road	Coal Dealer
Comfort, Edward W.	87	Highland Avenue	Mech. Engineer
Corey, Preston E.	230	Mystic Valley Py.	Merchant
Cullen, John M., Jr.	28	Stone Avenue	Chemist
Cumings, George B.	6	Elmwood Avenue	Elec. Engineer
Davy, Harry G.	23	Everett Avenue	Merchant
Dineen, Edward J.	43	White Street	Machinist
Dodson, Mack C.	10	Thompson Street	Gardener
Donaghey, Robert V.	15	Water Street	Electrician
Dotten, Walter H.	12	Alben Street	Engineer
Downer, Arthur T.	26	Stevens Street	Laundry
Downs, Jere A.	2	Arlington Street	Banker
Eaton, Charles N.	49	Wedgemere Ave.	Salesman
Eastwick, Charles H.	13	Norwood Street	Merchant
Emerson, Bertie A.	52	Cross Street	Shipper
Etheridge, Herbert G.	15	Lloyd Street	Accountant
Facey, Edward A.	155	Highland Avenue	Manufacturer
Farnsworth, Vincent	7	Lewis Road	Clerk
Farrell, Thomas N.	421	Washington St.	Wire Chief
Fay, Robert E.	36	Park Avenue	Banker
Feinberg, Charles	44	Middlesex Street	Junk Dealer
Fenno, Richard F.	18	Cabot Street	Clerk
Fish, Charles E.	2	Curtis Street	Insurance
Gallagher, Charles H.	15	Canal Street	Clerk
Garner, Ralph L.	3	Summit Avenue	Wool Merchant
Gates, Arthur E.	237	Highland Avenue	Manager
Ginn, Everett W.	28	Wildwood Street	Manager
Goddu, Louis H .	6	Goddu Avenue	Machinist
Goddu, William	2	Goddu Avenue	Machinist
Goggin, Edmund A.	22	Highland Avenue	Carpenter
Goldsmith, Earl B.	14a	Park Road	Insurance
Grush, Merton E.	18	Everett Avenue	Banker
Haartz, John C.	33	Wedgemere Ave.	Manufacturer
Harrington, Amasa	9	Sanborn Street	Manager
Hatch, Ernest W.	9	Cabot Street	Manager
Hawes, Charles T.	15	Central Street	Manufacturer
Healey, Warren R.	12	Winthrop Street	Buyer
Irving, Arthur P.	1	Warwick Place	Manufacturer
Joyce, William P.	165	Washington St.	Machinist
Keepers, Ernest	14	Cabot Street	Salesman
Kerrigan, Frank J.	32	Westley Street	Draughtsman
Kitchen, George W.	5	Thompson Street	Machinist

Leahey, Daniel T.	34a	Grove Street	Chauffeur
LeDuc, George F.	15	Webster Street	Secretary
Ledwidge, Waldo L.	11	Maxwell Road	Manager
Luce, Ernest	19	Edgehill Road	Broker
Lydon, Daniel	9	Lloyd Street	Fireman
Maddocks, John A.	3	Woodside Road	Sales-Manager
Magill, George A.	26	Cabot Street	Adv. Manager
Maguire, Michael J.	21	Lincoln Street	Packer
Main, Theodore	80	Walnut Street	Manufacturer
McPartlin, Thomas F. E.	71	Holland Street	Machinist
Miller, Rasmus K., Jr.	119	Washington St.	Mattress Mfr.
Mosman, Charles T.	5	Wolcott Terrace	Elec. Engineer
Murphy, Jeremiah	15	Lake Street	Felt Mfr.
Murphy, William C.	153	Washington St.	Machinist
Nagle, Frank J.	135	Washington St.	Carpenter
Nelson, John T.	20	Cedar Street	Painter
Norton, Harry A.	6	Copley Street	Manufacturer
Nowell, Frank M.	627	Main Street	Teamster
Olmstead, Frank T.	4	Madison Avenue	Insurance
Premont, Arthur J.	15	Nelson Street	Painter
Priest, Russell P.	4	Wildwood Ter.	Civil Eng'r
Puffer, Stanley B.	6	Harrison Street	Salesman
Purington, George W.	153	Cambridge Street	Merchant
Purrington, George F.	179	Cambridge Street	Clerk
Randall, Perley H.	17	Lloyd Street	Caterer
Reynolds, Robert A.	3	Lewis Road	Lumber
Rhodes, T. Harold	17	Lakeview Road	Journalist
Richardson, H. Earle	505	Washington St.	Banker
Rowe, Frank E.	20	Vine Street	Insurance
Scammon, Everett	8	Lincoln Street	Salesman
Scott, Joseph A.	86	Loring Avenue	Laborer
Shultis, Newton	14	Winthrop Street	Farmer
Smith, Frank P.	1	Wildwood Street	Architect
Smith, George B.	3	Pine Street	Merchant
Smith, William M.	128	Church Street	Clerk
Taylor, John H.	20	Fletcher Street	Manager
Tobey, Mathew J.	10	Sheffield Road	Shoe Mfr.
Trombly, Frederick W.	18	Brookside Ave.	Claim Agent
Tutein, E. Arthur	53	Wildwood Street	Iron Merchant
Walsh, Patrick T.	9	Oxford Street	Felt. Mfr.
Welch, Edward D.	785	Main Street	Electrician
Welch, Frank B.	785	Main Street	Forester
Whitney, Robert F.	77	Walnut Street	Manufacturer
Winn, Harry T.	8	Kenwin Road	Manufacturer
Woolley, Fred F.	6	Fells Road	Salesman
Wormelle, Fred C.	22	Symmes Road	Insurance
Wright, Howard H. P.	18	Harrison Street	Secretary
Wyman, Francis A.	7	Lewis Road	Banker
Wyman, William U.	29	Oxford Street	Restaurant

JURORS DRAWN, 1922

Ambrose, Michael C.
Bennett, Howard L.
Berry, Marshall K.
Blank, John S., Jr.
Caldwell, Burton C.
Callahan, William P.
Chamberlin, Walter E.
Comfort, Edward W.
Crafts, Claude M.
Elliott, Dwight D.
Fitch, George W.
Gleason, Loring P.
Haley James V.
Hatch, Ernest W.
Lydon, Daniel
Noonan, Fred C.
Ramsdell, Charles J.
Vinal, Ralph S.
Woolley, Fred F.
Wormelle, Fred C.
Wright, Howard H. P.

JURORS DRAWN BY THE DISTRICT COURT OF THE UNITED STATES

1921

Macdonald, Alexander S.
Russell, James W., Jr .

1922

E. Abbot Bradlee

GEORGE E. WILLEY,
THOMAS R. BATEMAN,
GEORGE M. BRYNE,
CHARLES R. MAIN,
EDWARD B. SMALLEY,
Selectmen of Winchester.

REPORT OF THE SUPERINTENDENT OF STREETS

December 31, 1922.

Board of Selectmen:

Gentlemen:

I herewith submit a report of the work of the Highway Department for the year 1922.

From January 1 to June 17 the work was under the supervision of Mr. T. P. Clarke, and from June 17 to this date I have been in charge.

For substantially the first six months of the year the routine work of caring for snow and ice, cleaning streets, and generally removing the effects of the winter season was carried on. In addition, the High Street work was continued, as will appear later in this report, certain patching work was done, and the drainage work in the vicinity of Harvard and Irving Streets and in Arlington Street was begun, and certain parts of it completed.

During the spring there was a long series of heavy rains and work was more or less retarded because of this fact.

When I assumed charge, I believed the first and most important work to be undertaken was the completion of the High Street construction. Your Board agreed that this was the logical thing to do. Accordingly, practically the entire force was concentrated on this work, and all other work, excepting street cleaning, was suspended in order that High Street might be finished. I present the following, in considerable detail, as the story of this work.

HIGH STREET CONSTRUCTION

At the March 14th adjournment of the annual town meeting of 1921 the sum of $10,000 was voted for work in the rural district, the exact wording of the vote being "a sum not exceeding $10,000 to be expended for rebuilding in the rural district."

While the vote specified that the appropriation was for "rebuilding in the rural district," it was understood by the Finance Committee and by the Selectmen that the work provided for by the appropriation was to be done in High Street. Certain pre-

liminary work of cutting out and clearing away brush along the roadway was begun in the week ending September 24 and continued until the week ending October 15, during which time $188.44 of the appropriation had been expended.

Beginning with the week ending October 29, 1921, and continuing until December 24, work of excavating and refilling was carried on at a total expense for 1921, including the preliminary work noted above, of $4,344.56, with little interruption. Work was continued throughout the winter and spring to about June 17 of the current year, when the High Street or "Rural" district work was said to be completed.

The work for which $10,000 was appropriated in March, 1921, was intended to consist in excavating to about one (1) foot below the existing grade of the roadway and over its entire width, the distance to be covered being from 2,000 to 2,200 feet in detached stretches of roadway, the excavated area to be refilled with stone from adjacent walls and piles in the vicinity, the stones to be broken into pieces small enough for the purpose, and the whole to be covered with suitable bank gravel and thoroughly compacted and rolled. In addition to the actual work of constructing the street with what might be termed "gravel concrete," two sections of ledge in specified locations were to be cut back so that danger of collision of vehicles might be reduced by making the view at these particular sections of greater scope.

The work as above outlined was carried forward, but not completed, to March 4 of this year, when $3,162.38 had been expended. The total expended from the beginning of the work in the autumn of 1921 to March 4, 1922, was, therefore, $7,506.94.

From March 4 of this year to June 17 the work was continued at an expense of $1,175.46. The total expense, therefore, from the beginning of the work in September of 1921 to June 17 of the current year was $8,682.40.

My predecessor in office, as well as myself, was of the opinion that the mere reconstruction of the roadway of High St. was not sufficient for results which would justify the expenditure of the large sum of money appropriated without first attempting to control the surface water at strategic points. Accordingly, certain culverts of drain pipe were constructed to lead the water

from one side of the street to the other, whence it might pass off to low land lying, for the most part, along the westerly side of the street.

These culverts were five in number, of twelve and fifteen-inch pipe, and totaled two hundred and thirty-four feet (234) in length.

When I assumed charge of the Highway Department work on June 19, I reported to your Board that a large volume of work yet remained to be done in High Street, and that that portion of the street which had been regraded ought to be covered with a layer of suitable bank gravel properly shaped to shed water from the centre to the gutters, the street as it then was being entirely too flat in cross section for shedding water. An additional reason for applying the layer of gravel noted above was because it was necessary to cover the large stones in the underbody of the road, many of which projected through the sand and gravel surface covering applied prior to June 17. I reported, also, that certain additional drains were necessary for caring for storm water, and that a few catch basins could be constructed as an adjunct to the necessary drainage features.

I further reported that the gutters throughout the entire length of the street, excepting a section about six hundred feet long at the Cambridge Street end of the street, should be dug out and made suitable for conducting storm water to the low points.

In addition to the foregoing reasons, you were in receipt of letters from citizens who were of the opinion that the work as it had progressed to the point where it was reported as finished was not finished, and that substantially what I have outlined above should be done to finish the work and make effective the money and time previously spent.

Your Board agreed that the foregoing work as outlined by me should be done in order that the street might be said to be finished as to surface and drainage conditions, and in order that the work previously done might show the results for which the money was appropriated.

Accordingly, the work of draining, graveling and shaping the roadway, opening and providing sufficient gutters along the

side of the roadway, and providing "runs" for surface water was continued to July 22, when the entire job was accepted as complete, excepting the surface treatment of oil, which was applied somewhat later.

About 800 cubic yards of gravel were moved in carts and trucks from Pond Street and spread and rolled over the roadway, a small part of the total quantity of gravel so moved being used for a sand covering over the No. 6 oil later applied as a surface binder.

Underground drains of 10-inch and 12-inch pipe, totaling 324 feet in length, were laid to convey storm water from low points to adjacent land.

Fifty feet of the above noted drains were laid to replace pipe laid a few months before and which was found to be broken and crushed and entirely useless.

In addition to the 10-inch and 12-inch pipe noted in the preceding paragraph, 36 feet of 10-inch pipe were laid in Ridge Street very near High Street, to carry water from this street, thereby relieving a bad condition of drainage at this point.

Three catch basins were constructed in High Street, and one in Ridge Street, near High Street, as necessary parts of the drainage work done subsequent to June 19.

About 400 feet of trench were dug and filled with stone of varying sizes as a part of the drainage work adjudged necessary for a reasonable attempt at prevention of erosion of gutters and roadway.

In addition to the pipe drainage and the dry drain trenches constructed, about 10,000 feet of roadway gutters were opened or deepened, or formed by the crossing of roadway.

In my opinion, in which I believe you will concur, no good and permanent results could be attained in constructing a roadway in a street such as is High Street without making every possible attempt to care for storm and surface water.

I believe it will be found next spring that no serious damage to the roadway has occurred as the result of the winter and spring frost and thaws, and, if this prediction proves correct, it will be almost entirely due to the provisions made for taking care of storm and surface water.

The expense of the foregoing work from June 19 to July 22 was $3,836.22. The total expense for the work in High Street from the fall of 1921 to, and including, July 22, when the work was finally finished, together with certain bills which were contracted prior to that date but which were not paid until later, was $12,518.62. Reducing the total cost for all items and features of the work to a unit basis, we find that the cost per linear foot was $2.16, and per square yard it was about $1.29. During the year 1922 the work cost $8,598.81, of which $3,162.38 was expended between Dec. 24, 1921, and March 4, 1922, when no appropriation had been made for the work, although later, at the March meeting, $4,000 was appropriated for work in the "Rural District." High Street at this date is in most excellent condition. I do not believe there is a better country road anywhere in this vicinity.

The expense of applying surface treatment to the roadway of High Street has not been included in the above figures, because 'Surface Treatment" of highways is carried as a distinct and separate item of expense and a distinct and separate feature in the Highway budget.

I have noted the circumstances and progress of the High Street construction work thus fully because of certain features of it, which are well known to your Board, and believe I have presented them to you in a fair and honest way.

CENTRAL STREET

After High Street was completed and, so to speak, accepted by your Board, we entered on the reconstruction of Central Street, which is referred to as follows:

Central Street, which was in very poor condition during the latter part of last year, and in a worse state of repair this spring, has been reconstructed of gravel this season.

The gravel was obtained from the Fleming bank for the most part at $.25 per single load and $.40 per double load.

A considerable portion of the total amount used was obtained from the excavation from the street railway track in North Main Street, the quality being sufficiently good for the use to which we put it. The expense for the Main Street material was con-

fined to the outlay for teaming and part of the expense of loading the carts and trucks.

After the street was shaped and rolled it was treated with No. 3 oil to serve as a priming coat for the No. 6 oil used later.

The cost of the Central Street work was as follows:

Pay rolls	$557.87	
Gravel from Fleming pit	60.35	
Teaming charges	102.50	
2,000 gals. No. 3 oil	142.00	
		$862.72

The total area of the surface of this street is about 3,970 sq. yds. The cost per sq. yd. for all items of expense of the Central Street work was about $.22; excluding the item for No. 3 oil, the cost was about $.18 per sq. yd.

Gravel was used on this street instead of a more expensive type of surface because the street in all probability will be dug up from end to end in a short time for the renewal of the water main.

When a better grade of surface is laid down it may be spread over the body of the road as prepared this year without further preparation.

NORTH MAIN STREET RAILWAY PAVING

The North Main Street car track paving job engaged our attention from about July 1 to about Sept. 15.

The details of this work are thus presented.

For years the condition of the street railway tracks in Main Street from Winchester Square to the Winchester-Woburn line had been very bad, so bad in fact, that it seemed almost dangerous to ride over it.

The Board of Selectmen of last year recognized this fact and asked of the town meeting of this year the sum of $4,000 for repaving the track, but when bids were received it was found that this work would cost about $9,000.

At a town meeting held later in the year, an additional $5,000 was appropriated for the work, which, with the $4,000 voted in March, gave us a total appropriation of $9,000.

After your Board assumed office the matter was taken up more thoroughly, and your decision of the scope of the work was

to pave the track between the rails and eighteen inches on the street side of each rail in the entire distance from the centre to the Woburn line, and to make the job as thorough and lasting as possible by laying the paving on cement concrete in a considerable part of the distance.

It was thought wise to divide the work into two sections, one being from the B. & M. crossing in the centre of Lake Street and the other from Lake Street to the Woburn line.

In the first section, because of the physical character of the subsoil, your Board was of the opinion that the paving blocks should be laid on a cement concrete base, which should rest on a layer of crushed stone ballast 6 inches thick.

In order that the track work might be as well done as possible and to insure adequate sub-soil drainage, the street railway company laid a long section of 10-inch underdrain in the first section under the ballast, the outlet for the drain being at the bridge over Wedge Pond.

The sub-soil in the second section was of much better character than in the first, so it was not considered necessary to lay the blocks on concrete, the stone ballast and the naturally good sand and gravel base providing ample stability for the support of the ties and blocks. All ties used were creosoted and were of the best quality.

The paving blocks in place were used for the new work so far as they could be used.

When the track was examined in the early part of the year, no accurate opinion could be formed as to how many blocks would prove to be unfit for use in the new work, the plan being to recut such of them as could be used, and to discard those whose size, shape and general condition would not warrant spending money for recutting them.

A large percentage of these blocks were adjudged unfit for use, this necessitating the purchase of 19,475 new blocks, the price of these being $108 per M. delivered on the work.

Your Board was of the opinion that the paving work could be better done by contract than by attempting to do it by our Highway Department force. Accordingly, bids were asked for the work. Several were received, the bid of the G. Ferullo Company of Boston being the lowest.

The specifications provided for taking out the old blocks, excavating to the subgrade, refilling with suitable material where necessary, placing 6 inches of stone ballast, overlaying the ballast with a sand cushion, cutting such blocks as were suitable, laying the blocks between the rails and 18 inches on either side, and cement grouting the blocks. The above outline applied to the entire work, with the additional stipulation that a 6-inch concrete base should be laid in the section from Winchester Centre to Lake Street.

The contract was awarded to G. Ferullo Company on the basis of price per square yard, for paving on concrete base, and per square yard on base with concrete omitted.

The prices are as follows:

On concrete base, $2.45 per sq. yd.
On sand and gravel base, $1.70 per sq. yd.

Payments to Ferullo Company for the above work were:

2,647.85 sq. yd., $1.70	$4,501.34	
1,052.23 sq. yd., $2.45	2,577.96	
For extra work, stone, trucking charge, etc.	111.03	
		$7,190.33
Less charge for use of roller, and metered water charge		71.65
		$7,118.68

Other expenditures for the North Main Street paving work were:

S. and R. J. Lombard, 19,475 paving blocks, $108 M	$2,103.30
Labor, teaming blocks to contractor, etc.	121.72
	$9,343.70

The above total is a very close approximation of the expense of the track work taken by itself.

The work was closely inspected during the time it was in progress, and we have accepted it as a well done and satisfactory job, and one which will be good for a long period of years.

The old, discarded blocks may be used as occasion requires in paving gutters in places where such work is much needed, as has been pointed out to you during the year.

Aside from the work of paving the track, there was a large item of expense which was not anticipated. I refer to the neces-

sity of adjusting the grade of the surface of the roadway to the grade of the new rails.

This meant not only patching the space between the edge of the new paving work and the limit of the cut, but patching the street from about a foot in width to about five feet in width on both sides of the track from the Woburn line to the centre. The total distance covered in the work of patching, exclusive of turnouts, was about 7,900 feet.

The above is true of the track as a whole, but there was, in addition, one instance of a large section of a street in the westerly side between a point a little south of Glenwood Avenue and the northerly line of Hemingway Street where the difference in grade was from one to five inches. This section was entirely rebuilt by the penetration method, and cost as much as a similar area of entirely new street. The expense of this work was about $2,500.

The result of all the foregoing in North Main Street is that the street is in better condition at this date than before the beginning of the work. The Street Railway Company have assisted in improving the general condition of the street by constructing nine catch basins, with track grates at more or less regular intervals.

BACON STREET AND ROADWAY AT BRIDGE

At the time the street railway work was going on, the new Bacon Street Bridge was being constructed. Our department had really nothing to do with this job until the bridge was completed and the time for opening the roadway to travel had arrived, excepting the work of the early spring, when the bridge collapsed.

Details of this work follow.

For many years the need of a new bridge to replace the old three waterway culvert over the Aberjona River had been seen and appreciated by successive Boards of Selectmen, but it remained for a collapse of a section of the bridge in the early spring, and the efforts of your Board to bring about the construction of the present, most pleasing structure.

Between March 14, when the bridge became unsafe for vehicular traffic, and Nov. 4, it was closed to general traffic, although foot travel was permitted without interruption by the

use of a temporary bridge in the south side of the old bridge or over a temporary bridge erected by T. Stuart & Son Co., contractors, north of the old bridge.

In the interval between the closing of the bridge and the date of the beginning of the construction of the new one, it was necessary to do certain temporary work for the safety of the public. This consisted in erecting a temporary sidewalk, shoring parts of the bridge against further collapse, erecting barriers and fences around the old bridge, and lighting lanterns during a period of several months. The cost of this was, according to the records kept, $596.17.

I do not attempt here to give details of features of the construction of the new bridge, but merely record the fact that the engineering and architectural features of the work were under the direction and supervision of J. R. Worcester & Co., engineers, and Mr. Ralph S. Vinal, architect.

The contract for the work was given T. Stuart & Son Co., as stated above. The general contract provided for constructing a temporary foot bridge, removing the old bridge, excavating for the abutments and walls of the new bridge, constructing the new abutments, arch and certain portions of the wing walls of cement concrete with steel reinforcement where specified, laying up the parapet walls and exposed surfaces of the wing walls with seam face granite, removing and replacing the 16-inch water main in a new location north of the bridge, constructing certain drains and catch basins, grading the roadway within certain limits to a foot below finished grade and constructing granolithic sidewalks and curbs within fixed limits.

The contractor began his work about August 1 and finished about November 1, the bridge being accepted by your Board as finished shortly after that date.

Because of the fact that the filling in the roadway and sidewalks was placed so late in the year, it was considered prudent to defer constructing sidewalks and curbs and laying down a permanent roadway surface until next year, when the material used as filling had settled to a permanent base.

Temporary sidewalks and curbs of gravel and timber were placed to carry over winter, and the roadway was filled to subgrade with coarse, heavy gravel, and compacted and rolled.

The temporary roadway will amply serve the purpose until the work of finishing the job is begun next year.

An adjustment was made mutually satisfactory to the contractor and your Board for those parts of the contract which were not finished. The figures of the cost of the bridge work and the allowance made by T. Stuart & Son Co. are not at hand.

The work of temporarily finishing the sidewalks and roadway, building fences, replacing two sets of catch basin grates which were broken under the roller, and other items of expense incidental to the resumption of traffic was performed at a cost of $980.83, making the total cost for such work as was done in Bacon Street at and near the bridge $1,577.

No appropriation was made from Highways and Bridges Account for this.

WOODSIDE ROAD CONSTRUCTION

The only other street construction work of the year was the laying out and building of Woodside Road.

The details of this work are as follows:

The Town Meeting of March 9 voted to accept as a public way under the Betterment Act, a private way known as Woodside Road, which extends from Wildwood Street to Pond Street, a distance of about 2600 ft.

The width of the street as laid out and accepted is 45 feet, of which it was planned to construct a roadway 25 feet in width, the remaining 20 feet to be devoted to sidewalk and loam spaces, each 5 feet wide.

The material of which the roadway was to be constructed was gravel which Mr. Charles A. Gleason, an abutting owner or agent, agreed to give the Town without charge.

It was found on examination that this gravel was not suitable for the work, and a supply of most excellent gravel was obtained from land of Mr. Edward Fleming, near the shore of Horn Pond. The price paid for the gravel was $.25 per single cart load and $.40 per double load.

For such loam as was used in the borders, the price paid was $.50 per single load and $1.00 per double load. The quantity of loam used was small. The average width of the road for the larger part of its length before beginning construction was

about 15 feet, the remaining 10 feet being covered with brush, small trees, grass and weeds. It was necessary to remove all this growth, and to dig out and remove the loam and composite material which composed the part outside the existing roadway, but which was to be and is included in the finished roadway. In addition to the removal of the poor material along the sides of the roadway, it was found necessary to excavate and remove a considerable quantity of unsuitable material and boulders in the existing traveled way. The quantity of material so moved was about 1000 cu. yds., all of which was utilized in filling along the shores of Winter Pond. The finished grade of the roadway was made such as to reduce to a minimum the fill made necessary by the removal of the poor or unsuitable material.

After the subgrading was completed the whole length of roadway, which in the construction work was about 2690 ft. long, was covered with a layer of heavy, coarse gravel with a very high percentage of stone, about 5 inches thick.

The total quantity of gravel bought was about 1260 cu. yds., of which about two-thirds, or 840 cu. yds., was used to make the surface of the roadway, and the remaining one-third, or 420 cu. yds., together with other suitable material obtained in equalizing grades, was used in the sub-grade work.

A gravel sidewalk on the right or easterly side was graded from a point about 300 ft. from Wildwood Street to Chesterford Road, a distance of about 800 ft. This work was not included in the items of the original estimate. The estimate included about 1200 ft. of guard rail fence in those portions of the street which border and touch the shore of Winter Pond.

In substitution for the fence, stone posts have been set up on the inner edge of the sidewalk along the right side of the street, at suitable intervals. The effect is more pleasing than would be the case if the fence were used. The grade of the upper surface of the bridge crossing the narrow channel connecting the two parts of Winter Pond has been raised by laying cement concrete walks in either side, and travel has been protected by the construction of guard rail fences with iron posts.

In order that the gutters might not be washed and worn during the coming spring when the frost leaves the ground and the spring rains come, two pipe inlets were laid, one in either side

at points about half way between Wildwood Street and the bridge, to cut off the flow of water in the gutters. At the low point at the bridge an inlet in either side was cut into the cement sidewalk at the bridge.

At Chesterford Road, three catch basins and certain pipe drains were constructed to cut off water from the steep grade and adjacent land lying between Chesterford Road and the summit of the hill.

On the other slope of the hill, two waterways were dug to conduct water to low land lying along the side of the street.

At Pond Street, a catch basin and short stretch of drain were constructed to carry off water at this point.

Permission was granted by Mr. Charles A. Gleason to temporarily deposit water from the drains just noted, it being understood that later, or when Mr. Gleason requests, permanent outlets shall be provided for the surface water from the catch basins and drains as above.

The above constitute the details of the work in Woodside Road as accomplished.

A summary of the expense is as follows:

Labor	$2,426.49	
Gravel and loam from Fleming bank	490.85	
Teaming charges	694.50	
Cement used on bridge	30.45	
Stakes, lumber, etc., for lines and grades	34.00	
Oil for lighting and miscellaneous expense	13.50	
Lumber and mill work for fencing	9.93	
		$4,699.72

The amount appropriated for the work was $4700.

The cost per linear foot is $1.75, or about $.63 per sq. yd.

In the spring certain work of patching and truing up of inequalities in the surface of the road must be done, and the street thoroughly rolled. A coating of oil or other preservative should be applied as soon as conditions are right for it. It is likely that paved gutters should be laid in the greater part of the distance from Pond Street to the top of the hill.

If as much use is made of this street as a thoroughfare as is probable, a more durable wearing surface must be provided, but for several years, under ordinary wear and ordinary care, little repairs will be required.

TAR PATCHING AND REPAIRING STREET SURFACE

Of greater importance than new construction work of streets is the care and maintenance of the streets we have. With this in mind, I present a summary of what we have done in this respect.

This work has been carried on consistently from July to about Dec. 1, although the volume of work of this sort during the last month of this period was not as great as in preceding months because of the fact that funds were at a low ebb, and because it could not be done to as good advantage as in the warmer months.

My predecessor did certain patching and repairing work here and there in the period prior to June 17, but the volume was small as compared with what was later done. In presenting a statement of this sort of work which is undertaken for the *maintenance* and *preservation* of our highways I am endeavoring to divide the work done into three classes. First—that in which the repairs were extensive and in which Standard Binder B was used. Second—that in which pea stone and No. 2 stone were mixed with the cold patch material to make repairs. Third—that part of the work where gravel only was used.

First—as to the compound used with the stone—

Before your Board came to a conclusion as to the grade or kind of material for surface treatment and for patching purposes, the cold patch material sold by the Barrett Company was in use, and continued to be used until about July 1st.

The quantity of this material used was

1,060 gals.	.17	$180.20	
2,400 gals.	.16	384.00	
			$564.20

After bids had been received for surface treating material, and for cold patching compound, as well as for binding material, the contract for such substances was awarded, the cold patch material to the American Tar Co. for their Tarite Special, and to the Standard Oil Co. for their Binder B.

Of the Tarite Special there was used 9700 gals. The price of this material was $.135 per gallon. The expenditure for this was, therefore, $1309.50. The total of cold patch material used for the year was 13,160 gals., at a total cost for material of $1873.70.

Of the Binder B we have used 12,050 gals. at $.11 per gallon. The material has cost, therefore, $1325.50.

Repairs in which Binder B was used. These repairs consisted chiefly in restoring surfaces to areas in Highland Avenue, Stevens Street, Hillside Avenue, Winthrop Street, and Mason Street, in which water trenches for renewal of water mains had recently been dug; in Mt. Pleasant Street, where a gas trench was resurfaced; in sealing over a section of Washington Street, between Prince Avenue and Stone Avenue, and in North Main Street, in the westerly side of the street and laying between Hemingway Street and Glenwood Avenue. In addition to resurfacing the trenches as above, the gutters and sides of the roadway in Highland Avenue were restored so that the travel space is now the entire width of the roadway, about 28 ft., instead of about 5 ft. less, as was true before entering on this work. The above facts as to Highland Avenue are intended to apply to the section between Mt. Vernon Street and Valley Road.

The part which lies between Valley Road and Forest Street is very much in need of repairs such as the other section received.

We were of the opinion that the work of resurfacing long trenches in stone roads could be much more quickly and economically done if they were treated by the penetration method, that is, by using No. 1 stone, penetrating it with Binder B, then applying a coating of No. 4 stone, and then rolling thoroughly. The result is a better and much more durable section of road than if the trenches were covered with the cold patch material, and the cost is much less.

A summary of the cost of treating the trenches and other areas in Highland Avenue and Hillside Avenue, and in Mason, Mt. Pleasant and Stevens Streets is as follows:

Pay rolls	$1,020.22	
Binder B, 11,800 gals., 11c.	1,297.00	
458.3 tons No. 1 stone, $1.30	595.79	
25.05 tons No. 2 stone, $1.30	32.57	
140.60 tons No. 4 stone, $1.75	246.05	
Trucking charge on 623.95 tons 50c.	311.98	
		$3,503.61

The area treated by the method as above was about 4380 sq. yds., the unit cost being therefore, about 80c per sq. yd.

By adding teaming and roller charges, the cost per sq. yd. would be about $1.00.

The work in Washington Street was a small job and consisted in sealing over a short stretch of roadway which had gone through the winter, spring and summer without being finished.

In the N. Main Street work at and near the "Ice Bridge" so-called, about 500 sq. yds. of penetration work was done at an expense of about $500 for all items.

The Highland Avenue work is a very timely and appropriate example of the value of repairing and keeping up the surface of a highway. In this street alone not less than $3000 was spent for restoring the surface.

I am of the belief that the repair work of this year has added several years to the life of the section repaired, that from Mt. Vernon Street to Valley Road. If this repair work had not been done it would have been necessary in my opinion to expend several times the sum actually expended for almost the entire reconstruction of the road. Your Board has been familiar with its condition prior to the time of repairing, and the work of restoring the surface to the condition in which it now is, has had your approval.

COLD PATCH REPAIRS

There have been used, as stated, 13,160 gals. of cold patch compound in repairing streets during the year, 3460 gals. by Mr. Clarke, and 9700 gals. by me. It has been very difficult to ascertain in detail the exact cost of this work per sq. yd. because many of the patches are so small, and because no careful record has been kept of the total area.

We have used in the work about 1390 tons of No. 2 and No. 4 stone, or about 930 cu. yds.

The total cost for all cold patching and strictly surface repair work as shown on our record of cost kept is $16,271.65.

This includes the Binder B penetration work and gravel repair work. We have expended for the penetration work in Highland Avenue and the group of streets specified as having had "penetration" repairs about $4380 and for repairs in gravel streets about $500 for filling holes, ruts and places where water could and did collect.

The amount expended, therefore, for cold patching other streets was $11,391.65, or $11,400 in round figures.

The budget for 1922 shows an item of $9000 for "street patching." This sum has been very largely exceeded as will be seen by comparing it with the total expended, $16,271.65.

Repairs cannot be neglected with good results to the roads.

It is not economy to set aside a sum for maintaining or repairing or for the upkeep of street surface when almost twice that sum was spent for repairs which could not be deferred, or ,to put it another way, ought not to be deferred, without being faced with the certain knowledge that the cost of repairs which ought to be made this year would be doubled or trebled if the work was put over until the following year.

Cold patch repairs have been made in those streets which were in most urgent need of such work. The list is long and is not here given because of a desire to economize space. The greater part of the work was in the west side in such streets as Cabot Street, Oxford Street, Wildwood Street, Calumet Road and others where the surface was full of holes and depressions of large size. No oiling was done in any of these streets or in any other section of town until the holes were filled and the surface and gutters restored.

In the east side, streets like Maxwell Road and Herrick Street were restored so that they ought to last for a considerable time. No extensive repairs were made in any of the streets in the "Plains" section, so-called. These streets will need repairs and surface treatment next year.

Our facilities for mixing and handling cold patch material are very primitive and the natural consequence is that its preparation is slow and costly.

I have already suggested the desirability of a plant for preparing this sort of material. I believe its advantages can be pointed out to anyone, as well as the disadvantages of our present method.

Getting back to the cold patch treatment, I have prepared a map which shows where such repairs were made, and have presented it to you.

My closest approximation of the total area of cold patch is about 8000 sq. yds.

Gravel repairs—Repairs in a number of gravel streets were made particularly in Arlington Street, Lawrence Street, and Warren Street.

No oiling was done in any of the gravel streets repaired except in Arlington Street.

SURFACE TREATMENT

Surface treatment follows logically after patching and repair work. I therefore submit details of this work as follows:

One of the early acts of your Board was the careful consideration of the kind of material you would use for surface treating the highways. Proposals were submitted to firms who engage in the business of furnishing such materials and, after due time, tenders were received as follows:

	Item 1		Item 2		Item 3	
	A	B	A	B	C	
The Barrett Co.	$.10¾-$.12¼	0-0	$.10¾-$.12¼	0-0	0-0	$.14¾
Amer. Tar Co.	.10-.11 9/10	0-0	.10-.11 9/10	0-0	0-0	.12
Mace, Moulton Jr., Inc.	0-0	0-.11	0-0	.051-.061	.051-.061	0
The Texas Co.	0-0	0-.14	0-0	.044-.06	.05-.065	0
Standard Oil Co.	0-0	0-.11	0-0	.041-.061	.045-.059	0

The contract was awarded The Standard Oil Co. for the several grades of Asphalt Oil, spread over the highways from the Standard Company's wagons, as follows:

No. 3 or 30% oil $.071 per gallon
No. 4 or 45% oil .059 per gallon
No. 6 or 65% oil .061 per gallon

The Standard Company was also awarded the contract for supplying a binding material known as Standard Binder B at 11c per gallon applied from their wagons or trucks.

We have used the above grades of oil in the following quantities:

No. 3	8,600 gals	$.071	$610.60	
No. 4	1,000 gals	.059	59.00	
No. 6	42,800 gals.	.061	2,610.80	
	52,400 gals.			$3,280.40

The No. 3 grade is a light, comparatively thin oil, and was used mainly as a dust layer in certain streets whose surface was of loose gravel, and where it was not expected or believed the application of this oil would result in anything like a

coated surface as in other smooth surface streets, and in certain other newly constructed gravel roads as High and Central Streets, where its use was intended to serve as a primer for the later use of the No. 6, or heavy oil. We have found that the use of the No. 3 oil preparatory to the use of the heavier oil later in new, carefully built gravel roads, appears to be almost an ideal way of treating the surface of such roads. The light oil penetrates the body of the street to a depth of an inch and more in some instances, and permits the heavy oil to get a "grip" on the new surface so that, when the sand or light gravel is applied and forms a mat with the oil, a surface results which appears to be very satisfactory.

The No. 4 oil, being heavier and having a greater content of asphalt, was used sparingly, its use being confined chiefly to Salisbury Road, and sections of a few other streets. It has worked surprisingly well in Salisbury Street where no sand was used to cover it.

Of the heavier, or No. 6 oil, about 43,000 gals. were used, an average of about ¼ gal. being used to each square yard.

Competent authorities say that 1/6 of a gal. per sq. yd. may be used with good results, but we have used more because of the fact that many of the streets on which it was used were dry and the existing surface very brittle and broken, and in many other instances scarcely anything of the former coating remained.

We have used the No. 6 oil and the other oils in locations as will appear in the appended table.

TABLE OF SURFACE TREATMENT, 1922

Street	No. 6 oil	No. 4 oil	No. 3 oil	
Aylesworth Ave.	1,010			
Arlington St.			6,650	Used as dust layer and to prevent wash.
Bacon St.	3,180			
Brooks St.	930			
Cabot St.	4,125			
Calumet Rd.	4,560			
Central St.	3,375		3,375	No. 3 used as priming coat
Church St.	15,800			
Common St.	2,160			
Converse Pl.	935			
Copley St.	1,255			
Cutting St.			880	Used as dust layer
Eaton St.	2,000			
Elm St.	460			
Everett Ave.	250			
Forest St.	12,015		3,300	
Foxcroft Rd.	4,455			
Herrick St.	1,930			
High St.	11,430		9,694	No. 3 used for priming coat
Highland Ave.	13,130			
Irving St.		2,685		
Kendall St.	410			
Lagrange St.	1,390			
Laurel St.	740			
Lawson Rd.	2,370			
Lloyd St.	2,405			
Madison Ave.			2,425	Used as dust layer
Main St.	28,650			
Manchester Rd.	1,215			
Marion St.			968	Used as dust layer
Maxwell Rd.	1,400			
Mt. Vernon St.	3,300			
Oxford St.	2,510			
Prince Ave.			3,015	Used as dust layer
Salisbury St.		1920		
Sanborn St.	1,430			
Sheffield Rd.	1,410			
Sheffield West	3,080			
Stevens St.	1,830			
Stratford Rd.	1,825			
Symmes Rd.	2,325			
Thompson St.	900			
Vine St.	2,460			
Washington St.	8,950			
Waterfield Rd.	1,440			
Wedgemere Ave.	5,740			
Wildwood St.	4,465			
Winchester Pl.	720			
Yale St.	4,580			
Railroad Ave.	660			
	169,205	4,605	30,307	

The actual area covered with No. 6 oil is about 175,000 sq. yds., making due allowance for flares at street ends, and lapping over from one street to another.

Our record of cost for surface treatment as kept during the season shows as follows:

Pay rolls, screening, spreading and teaming sand, and all other labor expense		$8,080.63	
Kerosene oil	$3.25		
Analysis of road oil	21.00		
T. Quigley, teaming	254.75		
		279.00	
Department teams and trucks		722.15	
42,800 gals. No. 6 oil		2,610.80	
			$8,420.58

We have used it under directions from agents of the Standard Oil Company, and believe it has been well and carefully applied.

We have found, a chemical analysis having been made, that the oil is up to specification.

We have found that it is necessary to use a large quantity of sand on the heavy oil, and that during very warm weather careful attention must be given to covering the "greasy" areas with frequent light applications of sand to prevent iron tires from "picking up" the sand and oil.

By dividing the above total of expense by the number of gallons of No. 6 oil used it will be seen that the cost per gallon, applied, is about $.196, while the cost per sq. yd. (dividing the expense by the yardage covered) is about $.0414 per sq. yd.

I am unable to arrive definitely at the cost of applying surface treatment during the last two preceding years, but I am satisfied the expense for this year is less per gallon applied and for yardage covered per sq. yd. unit.

We began to apply the No. 6 oil on August 10, no surface treatment, excepting in Willow Street, about May 30, having been used in 1922 prior to August 10. We ended our work about Oct. 5, consuming a period of about eight weeks.

I desire to call your attention to the great value the loading machine has been to us in our work of getting out sand for the oil covering.

Prior to my assuming charge of the Highway Department work all sand had been produced by hand methods, that is, by men throwing the natural material from the bank on hand screens. This required three men for each screen, two men shoveling the material on the screen, and one man removing the sand to a pile, and also removing the screenings to another pile. When the piles became large, one man, and sometimes two other men, were required to trim back the sand and screenings. When two screens were used it will be seen that eight or ten men were required to get out a quantity of sand which I will venture to say did not exceed 15 cu. yds per day. The wages of the eight men equalled not less than $30 per day, and when ten men were at work, $37.50 per day.

Taking the lesser figure sand cost to turn out about $2 per cu. yd. at the pit.

When the loader was used the expense was $19.25 per day, and the quantity produced was not less than 30 cu. yds., according to our best judgment of the matter.

I believe I am correct in saying that the cost of getting out a cubic yard of sand has been cut 50 per cent. or more, and that the great advantage of being able to produce this material in much greater quantities per day or other unit of time has amply justified the expenditure of money for it.

In addition to the new street construction program of this year, and the time, money and effort spent in doing everything possible to maintain and keep smooth and waterproof the surface of our highways, we have constructed storm water drains, granolithic sidewalks and curbs. These are described as follows:

SURFACE DRAINAGE

The following table will show locations where drains have been laid during the year:

SURFACE DRAINAGE CONSTRUCTION, 1922

Street	15″	12″	10″	8″	Catch Basins	Man Holes	Cu. Yd. Exca.	Cost per Cu. Yd. Excav.	Cost per Linear foot
Harvard St.	....	....	36.0	....	2	1	....	....	....
Irving St.	....	....	134.0	....	2	2	....	....	....
Private land S. of Irving St.	....	....	200.0	....	....	....	....	....	....
Private land N. of Irving St.	....	....	100.0	....	....	....	....	....	....
Stone Farm	....	....	469.0	....	....	2	....	....	....
			939.0	....	4	5	460.	1.12	1.57
Arlington St.	....	916	....	....	....	5	622.	2.03	2.40
Bacon St.	....	....	90.0	....	2	....	....	....	....
Woodside Rd.	44.0	....	339.0	....	4	....	250.0	2.06	2.80

The work in Harvard and Irving Streets, in land between these streets, in private land off Irving Street, and in the Stone Farm, so-called, has been done for the purpose of conducting storm water from low points in the above-named streets from which there was no outlet except by spreading over adjacent private land. This condition had, for many years, been a source of much annoyance to and complaint from those whose land was periodically flooded, as well as those who use these streets.

It was necessary to secure from John and Delia Peterson, abutting owners, an easement for drainage purposes in their land in a strip five feet wide in order that the drain might reach the Stone Farm. This Mr. and Mrs. Peterson cheerfully gave to the Town without charge.

The street surfaces in that part of Harvard and Irving Streets at the low points, noted above are soft and sandy, and not properly graded, so that the catch basins do not so effectively take care of the water as they would if the surfaces were hard and the gutters well defined. When this condition is remedied by better and more suitable street construction the catch basins will function as they should.

The Woodside Road drainage work was done to save excessive wash and wear in the gutters. Reference is made to this in my report on Woodside Road. No part of the expense of the drainage work was included in the cost of constructing the street.

The construction work in Harvard and Irving Streets and adjacent private land is taken as one job.

The cost of this work was about $1,473.

The labor cost for all items of the work was $723.67.

From the above labor cost is deducted $114.90 for wages of mason and tenders, and $93.90 for laying pipe, leaving $514.87 for actual labor of excavating trenches, manholes and catch basins.

On a basis of 460 cu. yds. of excavation, at an expense of $514.87, the cost per cu. yd. is found to be $1.12, and by using the factors of total cost for all parts of the work and the total length as above, the cost per linear foot is $1.57.

This trench was shallow and the total volume of excava-

tion small; therefore the cost per cu. yd. and the cost per linear foot is lower than in an ordinary drainage trench.

The Arlington Street work was undertaken in anticipation of the street construction work of 1923 or later. The drain began at Sta. 4 + 34 which was the limit of the work of several years ago, and extends to Sta. 12 + 65 near Fernway, a distance of about 831 feet.

It is not likely that all the proposed drainage work in Arlington Street can be finished this year, but the main line and manholes are completed, leaving the catch basins and connecting laterals for next year.

This particular section of drainage is one that has been in contemplation for several years. Its purpose is to cut off the flow of water from Fernway to Cambridge Street, a long distance, in all of which the grades are steep. The cost of the job so far as it has gone is about $2196, in which cost is included brick and cement bought for it but which has not yet been used.

The Bacon Street work was done by T. Stuart and Son Co., in connection with the new Bacon Street Bridge work.

The drains in Woodside Road were laid as a necessary adjunct to the street construction work although they are not a part of the cost of the street job. This work was necessary as a means of protection to prevent wash and wear to the gutters before the street was thoroughly set, and before surface treatment had been applied. The cost of the work was about $1075 for all items of expense.

The greater part of it was done under adverse conditions caused by frost and ledge in the trench at the Pond Street end of the street.

The cost per linear foot and per cu. yd. for excavation was high because of the conditions as stated.

The volume of drainage work of this year has been less than was planned, and less than was appropriated for.

It was begun by my predecessor about June 1 and continued by me until about July 1 when it was suspended in order that the High Street construction work might be carried to conclusion.

No further work was done until the latter part of November when the work in Woodside Road was undertaken.

The Arlington Street work was begun about Dec. 1 and has been carried along as rapidly as possible under conditions prevailing at this time of year. The character of the soil here is naturally very hard and considerable ledge was encountered in the trench. The unit costs are as appear in the table.

The force available for drainage work has been small, because of the fact that the funds available for general highway work did not warrant employing a large number of men at any time, and because the work of restoring as large an area of street surfaces as possible seemed to be the most important work of the year, and one which could not be neglected with good and economical results to the streets and the taxpayers' money. Men to do this work were not to be had. Everyone seemed to be employed, or had a job to go to when the better parts of the year were at an end. Nevertheless, all the drainage work has been done excepting the Euclid Avenue work, and whatever may remain of the Arlington Street work. The Euclid Avenue job should be done next year after the ground water in the street has had time to disappear.

GRANOLITHIC SIDEWALKS

The work of constructing these sidewalks began about July 5 and continued until about October 10. During that time about 2040 sq. yds. were laid, of which about 1814.5 sq. yds. were in public ways on the assessment or deposit basis, and about 220 sq. yds. of sidewalks, cement aprons and step stones were laid in private ways or for property owners, the expense for this latter work being refunded to the Town by those for whom such work was done. In addition about 5.0 sq. yds. were relaid to replace walks previously damaged.

The cost for the work for the year was at the rate of 2.56 per sq. yd. A detailed report of the streets in which granolithic sidewalks were laid, the area, etc., is given in the report of the Town Engineer.

The total appropriation for this work was $5,000.

The amount expended was $5219.42 of which $560.57 was refunded to the Town for private work.

There are many streets where old, worn-out tar walks should be replaced with cement walks, and there are, also,

certain residence streets where there are at this time only dirt walks.

Building development seems to be under way to a greater degree than has been true of the past few years, and it is probable that requests will be made for granolithic walks because of this fact.

It would seem that a larger appropriation should be made for new walks next year to replace old walks and to keep up with new demands than for the past few years.

CURBING

My report as Town Engineer shows the extent and location of the curbing work.

In it are contained certain suggestions or recommendations which might with equal fitness be shown in either report. They are omitted in this for economy of space.

The other items of work and expenditure of money for the highway department are those which come under the heading of maintenance of plant or overhead. In other words, money which must be spent for certain things before anything new is added to our system of roads, drains or sidewalks.

The more important of these are here given.

TOWN STABLE AND YARD MAINTENANCE

The expense for the year for the above has been $11,109.41.

Included in this expense account are the following items which comprise the entire total charged against it.

For convenience and for purposes of information I present each one separately in order that you may know what has been charged to each.

STABLE MAINTENANCE

Payroll, 4 hostlers or stablemen, 52 weeks ($25.50 per week per man)	$102.00	$5,304.00
Hay, grain, straw, bran, etc.	3,986.58	
Coal	161.07	
Edison Co., lighting	57.05	
New Eng. Tel. & Tel. Co., telephone service	56.24	
Veterinary service and medical supplies	56.30	
Stable supplies and miscellaneous expense	79.30	
Repairs to house occupied by Mr. Kean	282.48	
Repairing stable and yard buildings and painting buildings	444.64	
		5,123.66
		$10,427.66

YARD MAINTENANCE

Labor payrolls	$492.75	
Sundries, stove, pipe, etc.	18.23	
Lumber and stock for repairs to sheds	75.68	
Glass and putty	6.60	
Paint, oil and turpentine	88.49	
		$681.75

The net cost to the Highway Department has been reduced by $2770,—paid for the board of five horses of other departments.

During the year considerable repair work has been done on the stable and yard buildings, and on the house which the town owns and which is occupied by Mr. Kean, the chief stableman. All the buildings, excepting the house as above, have been given two coats of paint, the first they have had in seven years, so I am informed.

All the buildings are now in good repair with the exception of the garbage house which will require attention to the front wall or entrance.

There are at this date in the stable 16 horses, 11 used by the Highway Department, 2 by the Water Department, 2 by the Health Department and 1 by the Sewer Department.

We have recently disposed of 1 horse by having him shot.

During practically the whole of the year there have been 17 animals to feed and care for.

There are not less than 4 horses which should be replaced by new ones, or some other means provided for doing the work which horses now do.

We have been able to do more work and to do it more quickly and at less cost this year than in former years, by having the use of 2 trucks, one of which was loaned the Town by the Public Works Dept. of Mass., in April, and the other, a Ford one ton dump body truck which we bought in August.

We have hired other trucks for certain of our work, but the two as above are ours, in the sense that they are not hired.

The "state" truck has done good work, but it is not always in trim and is not a satisfactory vehicle.

The Ford truck has been very useful and has proved its worth for such work as a machine of its size, strength and capacity can perform.

I desire to present to you a few figures for your considera-

tion. On the basis of $10,427.66 for care and maintenance of stable for the year, and on the basis of 17 horses, the cost per horse per year is $613.39. The cost for care of these horses for hostlers only, is $5304. for the year, or $312. per horse, and for hostlers' care and feeding expense, eliminating all other items of cost, is $9290.58 per year, or $546.50 per year per horse.

Other figures could be given but they would only serve to emphasize the fact of the great expense of running this stable.

The contrast between what horses can do as compared with what motor trucks can do in hauls of a moderate distance is in favor, so it seems to me, of the truck.

I believe that two Ford trucks and two 3½ ton trucks would do more work at less expense than all the horses we have. I refer now to Highway Department horses only.

I do not believe we should discard all horses for street work, but that we should keep four which could be boarded in an outside stable at about $50 per month.

The stable could be used as a garage for the trucks and other motor vehicles of the town. Other advantages could be pointed out.

I believe a thorough investigation of the feasability of enlarging the motor equipment of the Highway Department and the entire or partial elimination of horses for hauling purposes is well worth going into, and suggest this be done.

For a year or two the expense of stable maintenance has been included in the Highways and Bridges budget.

If the stable is to be maintained, as this year and other years, I wish to suggest that its maintenance be made a separate appropriation as is Surface Drainage or some other entirely distinct and individual account. The cost of maintaining the stable goes a long way toward carrying other features of Highways and Bridges work as, for example, "Care of Snow and Ice." From December 1 to April 1 the horses are employed almost wholly on this work. If the stable costs to maintain $10,000 to $12,000 a year, as it does, one-third of the expense of it ought to be charged to Snow and Ice, but it is not.

This may be only a matter of bookkeeping, since all municipal expense comes out of the same pocket, but it would

seem no more than right, if even an approximation of the true cost of our work is to be arrived at, to take care of this overhead in the right way.

STREET CLEANING

A total of $8131.76 has been expended for this work, almost all of which was for labor.

There is not much to be said of it except that it has been well done ,and that the streets were free from litter and leaves when winter came on.

CARE OF SNOW AND ICE

The cost of this part of highway work has been for the year $9800.89. The work has been carried along in the usual way, plowing and sanding sidewalks, removing ice so far as possible, keeping catch basins and gutters as free as conditions will permit, removing snow from the area in the centre and doing a multitude of things in endeavoring to make the sidewalks and streets comfortable for use. A beginning was made last winter in plowing the roadways of our streets. The plan of operations was to attach steel plows or scrapers to the front end of trucks and to push the snow into ridges at the side of the roadway or near the gutter, the trucks being hired for the work. One steel road plow and one wood wedge-shaped plow were bought and put in use. These worked well and the result gave much satisfaction to users of motor vehicles.

The main thoroughfares were plowed first, then the secondary streets were freed, and, if time permitted before another storm, the side or residential streets were plowed, or as many of them as possible.

The continuous or all the year around use of motor cars and motor trucks has made a continuation of this policy imperative.

We are now using our own steel plow on the truck loaned the Town by the Public Works Department of Mass., and another steel plow which we have just received from the same source, on a hired truck, and the wood plow on another hired truck when occasion requires.

To date the streets are in generally good order, but if we have heavy and continuous falls of snow the roadways will be gradually narrowed and the ridges of snow gradually increased in width, and on many streets these ridges must be removed.

A few years ago the cost of snow and ice care was only a few thousand dollars, and it was rare that the expense exceeded $5,000.

During the past eight years, we have spent for snow and ice $47,628.42 or an average of $5953.50 per year. The above total and average do not include 1922, and neither do they take into account the proportion of cost carried by the stable account.

The appropriation for Snow and Ice was $9000.

Recently an overdraft of $1000 was authorized.

BRIDGE REPAIRS

For the care of Highway Bridges $718.63 has been expended of which $596.17 was for labor and materials used on the Bacon St. Bridge in the interval between early spring and about August 1 when the contractor began his work of rebuilding it.

The balance, $122.46 was spent in minor repairs on the Ice Bridge, so called, on the Lake Street bridge and the one in Washington Street and in Swanton Street.

There are 13 highway bridges. Of these, the Ice Bridge is of wood and is maintained by the City of Woburn. It is in good repair.

There are three bridges of steel with wooden floors spanning the B. & M. tracks, one in Bacon St., and two in Swanton St. The B. & M. R. R. Co. is required to maintain these.

There are three stone culvert bridges, one in Main St. at Wedge Pond, one in Swanton St., and one in Mt. Vernon St. All of these are old, but are serviceable and ought to last for years.

Four are modern structures, erected within ten years. These are the Converse Bridge, Waterfield Bridge, Bacon St. Bridge and the Cross St. Bridge. It is needless to say these are all in good order and creditable to the Town.

The Lake St. Bridge is a wooden structure of about 28.5 feet span supported by a row of wooden posts in the middle. It has been retimbered at intervals and will require some attention next year.

The Washington St. Bridge is of wood and its span is about 15.5 feet. It will probably need repairs next year.

The increase of motor truck transportation with the heavy loads carried by trucks makes these old wooden bridges uncertain and a source of worry to those whose duty it is to maintain them.

I wish to suggest and urge that the Lake St. bridge be replaced next year by a steel beam structure with concrete arches similar to the one in Cross St. No estimate has yet been made of its cost.

STREET SIGNS AND REPAIRS

A total of $378.80 has been expended during the year for making, repairing, painting and erecting street signs, police department signs, and other warning signs. This work is done by the department carpenter and painter.

The street signs are generally in fair condition, but they are constantly being damaged and the posts broken, so that repairs are demanded all the time.

GUARD RAILS AND FENCES

This work has cost for the year $132.22.

These fences were in good repair in the spring when an inspection of all of them was made.

Certain sections of fence have been removed here and there where there was no longer necessity for them.

In Bacon St. at the new bridge a considerable length of fence has been erected as a temporary protection until the work at this locality is finished. Other fences or barriers have been erected in streets where there was especial necessity for protection, as in Kenwin Road, Westland Avenue and Mason Street.

CATCH BASIN CLEANING

The expenditure for the above for the year was $751.58. This amount is much less than should be spent for this sort of work, and the only inference to be drawn, and it may be

correctly drawn, is that not enough work of this kind has been done.

This is explained by the fact that our small force was working to the limit of its power in finishing work to which you and your agents in street work were committed for the year now ending.

However, the basins which give trouble and which were most in need of cleaning were cared for, and I believe we can get through the winter without serious trouble.

I am of the belief that future work of this sort should be organized on a basis different from past ways of caring for drains and basins. Cleaning basins is not all there is to caring for storm water drains. The investment in underground drains in very large, the amount probably exceeding $250,000.00.

The basins are the inlets to the drains, and the drains are the parts of the system which cost most money and are most important.

The work of cleaning drains and basins is now done mainly by men whose appreciation of the cost and value of the drainage system is very limited.

A change should be made by organizing a gang of men, mostly young, and placing them in charge of a foreman who can and will appreciate the value of the work his gang is to do.

This gang should inspect carefully all main lines and laterals, clean them when necessary, remove waste from basins and keep in good working condition all parts of the storm water system. In writing this I am criticising no one. I merely desire to emphasize the fact that drains will not care for themselves, and that any utility which has cost so much money and is so valuable as an adjunct to good streets, must be well looked after if it is to do the work it is designed to do, and do it to its full capacity.

REPAIRS TO DRAINS AND CATCH BASINS

The amount thus expended has been $116.05. It covers minor alterations to drain man holes, small repairs to catch basins, etc. Every repair of this nature that was needed was made.

The above constitute the principal items of expense for the year, as well as a description of what has been attempted and accomplished.

There are other items of repairs to carts, harness, etc., and expenditures for tools, supplies of various kinds which are included in the list as given below.

To summarize expenditures for what has been enumerated and for all other items of expense I present the following:

HIGHWAYS & BRIDGES

Auto maintenance	$973.93	
Bridge repairs (includes $596.17 expended on Bacon St. Bridge in the spring)	718.63	
Cart repairs	594.37	
Catch basin cleaning	751.58	
Drain cleaning	322.91	
Drain repairs	116.05	
Equipment new:		
Loader (Delivery charges included)	856.55	
Ford truck (dump body)	725.73	
Double cart (Second hand)	144.00	
Guard rails and fences and repairs	132.22	
Harness and repairs	160.66	
Machinery and tool repairs	692.24	
Office supplies and telephone for six months	242.30	
Roller supplies and repairs	2,411.41	
Salary of Superintendent	1,564.71	
Shoeing horses	595.02	
Sidewalk repairs	738.41	
Signs and repairs	378.80	
Stable maintenance	10.427.66	
Street cleaning	8,131.76	
Street patching	16,409.15	
Street re-surfacing (Central Street)	944.12	
Sundries	1,001.70	
Surface treatment	8,368.03	
Tools (new)	404.10	
Trucks, maintenance and operating expense (Operators not included)	862.14	
Vacations	1,592.51	
Yard maintenance	681.75	
Work for other departments	513.87	
SIDEWALK CONSTRUCTION		
Curbing (new granite curb and resetting old curb)	440.39	
Granolithic (not including teaming)	4,772.89	
Gravel	0.00	
Macadam, bituminous	0.00	
STREET CONSTRUCTION		
High Street	8,598.81	
North Main Street paving	9,343.70	
Expense from Woodside Road, charged to Highways and Bridges account	85.00	
		$84,697.10

Following the above summary of items of expenditures, illogically perhaps, since money is usually provided before it is spent, I present this statement of funds made available for such expenditures:—

Appropriation in March town meeting	$70,225.00	
Appropriation in June town meeting for Main Street paving	5,000.00	
Transfer from Drainage Account in November town meeting	3,000.00	
Transfer from Overlay Account in November town meeting	1,000.00	
Transfer from Reserve Fund	1,000.00	
Receipts from Town Departments, and other sources	6,130.05	
		$86,355.05

Balance in Highways and Bridges account, $1657.95.

I wish to make certain suggestions, some of which I have already noted, for your consideration:

1. A change so far as practicable from horse power transportation to motor transportation. This involves the purchase of several trucks, lessening the number of horses, reduction of expense of stable maintenance, shoeing horses, repairing harnesses, etc.

2. The erection of a plant at the yard for the storage of stone used in patching streets, and for the more economical and speedy preparation of the mixed materials for use on the streets.

3. The sale of our six-ton roller.

4. The purchase of a tractor of the caterpillar type for snow work and for such other work as may seem advisable from time to time.

5. The construction of the policy of applying surface treatment materials by the contractors' trucks and not with our own apparatus.

6. The construction of a new bridge in Lake St. to replace the wooden bridge.

7. The enlargement of the granolithic sidewalk program.

8. Construction of bituminous macadam sidewalks in the outskirts and other streets which have no sidewalks.

9. The more rapid extension of curbing in our main thoroughfares.

10. More shed room or storage space for carts and appa-

ratus if the policy of maintaining the stable as it now is maintained is continued.

Bearing out my suggestion as contained in the tenth paragraph, I call your attention to the fact that a plan of the yards and buildings has been made on which is shown a tentative layout of future buildings for housing apparatus and vehicles, and a proposed location for the plant touched on in the second paragraph.

As to the change in management made by you in June, Mr. Holbrook and myself have given our best efforts to carrying on the variety of work of the street department, and we have endeavored to meet your wishes in every way. My zeal in trying to do more in repairing streets than the budget called for led to the necessity of asking for additional funds for the Highways and Bridges Account. I have always believed and still continue to believe that the accomplishment of worth while work, if it results in a saving of public money as I believe our repair work has so resulted, is more important than spending too much time in keeping accounts. I frankly say that the greater part of my time of service to date in the Highway Department has been spent in trying to get work done, and done expeditiously, and at a reasonable cost. In justification of myself for overrunning certain accounts, I believed that reimbursement for repairing trenches, for the Water Department, for example, would be made. If this had been done the Highways and Bridges Account would have had no deficit.

I wish to suggest that your Board by conference with other town boards arrive at a decision as to whether or not such repair work shall be done at the expense of the other departments.

One more word about trying to accomplish work and save money at the same time. We bought a loading machine with your consent because we believed we could not do without it what you and the citizens generally expected done along the line of applying surface treatment to the streets. Surface treatment work should have been almost finished before we began through no fault of ours.

This machine was bought without funds having been provided in the budget.

We also bought with your consent a Ford dump body truck as I have previously stated.

There were no funds specifically provided for this. The results from the acquisition of this truck have justified its purchase if work accomplished is the criterion for fair judgment.

Respectfully submitted,

JAMES HINDS,
Superintendent of Streets.

REPORT OF THE TOWN ENGINEER

December 31, 1922.

To the Board of Selectmen:

Gentlemen:

I herewith submit my report of the doings of the Engineering Department for the current year. This department is required to render service to all other departments of our town government, and to officers and committees appointed for regular or special duties. I, therefore, present such facts and suggestions as seem important enough to record under departmental headings.

SELECTMEN'S DEPARTMENT

NEW TOWN WAYS

The town meeting accepted two private ways which had been in use for many years as public ways. These are Wolcott Terrace and Woodside Road. Wolcott Terrace is a short street which extends southerly from Wolcott Road to a dead end, a distance of about 300 feet. It was laid out 39 feet in width.

Woodside Road extends from Wildwood Street to Pond Street, a distance of about 2600 feet, and is 45 feet in width.

The Selectmen of 1921 were of the opinion that these streets and certain others proposed for acceptance should be laid out, accepted and constructed under the betterment plan.

When Wolcott Terrace was proposed for acceptance, and the proposal was made by the Selectmen to accept and construct

the street under the "betterment" scheme, or its equivalent, a deposit of money in advance of acceptance and construction, the abutting owners demurred to this proposal, and decided that they would employ a contractor to put the street in order. This was done by the abuttors and the street was accepted by the town meeting.

The Woodside Road property owners, after hearings had been held, agreed with the Selectmen to pay betterments, and the acceptance and construction work were made on that basis.

The estimated expense of constructing it was $4,700.

A portion of the road which was bordered by Winter Pond, and where there was no abutting privately owned land, was adjudged to be outside the scope of the betterment theory. This section of road, so the Selectmen decided, was constructed at public expense.

The land along the remaining part of the road, which is by far the larger part and about 1975 feet in length, will pay betterments on the basis of $.595 per running foot of frontage on either side. These betterments will total about $2,350, and will be assessed next year.

Stone bounds and permanent monuments marking changes in direction of all lines were placed in Woodside Road.

The town meeting, in addition to accepting the above-named streets, voted to request the Selectmen to lay out Sheridan Circle, Pickering Street, Watson Place and Border Street, a group of streets near the Woburn-Winchester line and lying west of North Main Street. Hearings on the manner and method of building these streets had previously been held but the proposal to accept and construct under the betterment plan met with little approval by the abuttors.

Surveys, plans, profiles, and estimates of all the above streets, as well as descriptions and other data, including proposed betterment charges, were prepared in this office.

Descriptions of streets accepted were recorded in the general street record book.

Plans of layout, building line and betterment areas of Woodside Road were prepared for the Town Counsel for record in East Cambridge Registry of Deeds.

RELOCATION OF LINES OF SYMMES ROAD

When Symmes Road was accepted about 11 years ago in accordance with a plan made by the surveyor doing private work, there was an error in the length of one of the lines. This error was discovered when work was being done on the street which required reference to the lines.

A new plan which corrected this error was accepted by the March town meeting.

PROPOSED NEW WAYS

Petitions are before your Board for the acceptance of Cottage Avenue, Lewis Road, a section of Chestnut Street, a section of Canal Street, Railroad Avenue, Glenwood Avenue, Brookside Avenue, Garfield Avenue, Chisholm Road, Maple Road and Florence Street. Hearings are to be held on several of these streets in the near future.

The cost of construction of several of these streets, including underground drainage, will be large. A choice of some of these for recommendation for acceptance might well be made to the 1923 town meeting. It would seem that the whole of this program might be extended over a short period of years, and that the cost of constructing them be determined, whether by assessment or otherwise, on the merits of each individual case.

Two or three years ago a proposal was made to the Selectmen to acquire for highway purposes a strip of land lying between the line of Common Street and the fronts of the buildings between Church Street and Park Street. This proposal met with favor but did not reach the town meeting. The proximity of the street cars, when standing at this place, to the curb, creates a dangerous situation, especially when vehicles are standing at the curb and cars are moving toward the railroad crossing. By acquiring the whole or a part of the land between the street line and the buildings, and adding it to the sidewalk, and by moving the curb back as much as possible, additional space would be provided for roadway use, and thus do away with a dangerous situation.

Your Board has commented on the necessity of a sidewalk in the railroad bridge in Swanton Street over the Woburn branch railroad.

The lapse of time makes this necessity more pronounced.

It would seem that a sidewalk could be formed by attaching steel brackets to the existing steel beams of the bridge at no very great expense.

BUILDING LINES

Building lines were established by the Selectmen of last year and approved by the town meetings as follows:

In Calumet Road, a 25-foot line in land along the north side, beginning at Cabot Street and extending westerly about 125 feet.

In Nelson Street, along both sides, 10 foot lines, beginning at Washington Street and extending to Oak Street, the entire length of the street.

In Symmes Road, along both sides, 10-foot lines, beginning at Bacon Street and extending to Main Street, the entire length of the street.

In Woodside Road, along both sides, 18-foot lines, beginning at Wildwood Street and extending to Pond Street, the entire length of the street.

Plans of these building lines were made, and releases of damage on account of them, were secured by this office.

An attempt was made to establish building lines in Mystic Avenue but, because of objection on the part of several of the property owners there to signing releases, the matter was not presented to the town meeting.

Other plans of building lines in streets, South Main Street, Highland Avenue and Washington Street from Mt. Vernon Street to Lebanon Street being among them, are on file in the Engineer's vault.

If building lines are desirable anywhere, and it seems to be conceded that they are, it would seem that they should be established in these streets, more especially in Highland Avenue.

BOARD OF SURVEY

Two matters which required the attention of the Board of Survey have come to your notice this year.

One concerned a layout of land mostly in Arlington but partly in Winchester at Hutchinson Road near Ridge Street.

Your approval of this project was given, since the area in Winchester is small and "ties in" well with the Arlington layout. The other was for the layout of a street to begin at Wick-

ford Road and to extend to a point a short distance north of Middlesex Street. This proposal as presented does not provide for an outlet to any street or way now in existence. As the development of a large tract of land adjacent to the proposed street is about to be taken up, this matter was temporarily laid on the table.

STREET LINES

We have had many requests from individuals and contractors for definition of street lines and for grades of streets and sidewalks, this in addition to such requests from town departments. All have been complied with.

The question of whether or not street construction of Pond Street at Cambridge Street should conform with lines laid down by the County Commissioners a few years ago has been before you, but no affirmative action has been taken.

The work of defining street lines is more or less routine and comment on it is unnecessary.

PERAMBULATION OF TOWN LINES

Recently the boundary line between the City of Medford and the Town of Winchester has been perambulated by representatives of Medford and Winchester. The corner stones or markers were found in place and a certificate of this fact was signed and recorded.

STONE BOUNDS

Numerous stone bounds have been set or reset during the year, the greater part of this work being occasioned by the construction of granolithic sidewalks.

The price of granite bounds delivered at the town yard is extremely high.

We have reduced the cost very materially by cutting up old granite posts and slabs in the yard, and have made reinforced concrete bounds which well serve the purpose for which granite is generally used.

STREET CONSTRUCTION

For the construction work in High Street, Central Street, Woodside Road, Bacon Street, and in such other work as the Highway Department has done during the year which required our services, we have given lines and grades as requested.

For the Woodside Road work considerable time was required in order that the work might be carried out as planned and estimated.

GRANOLITHIC SIDEWALKS

During the year about 2040 square yards of permanent cement concrete sidewalks have been laid as will appear in the following table:

GRANOLITHIC SIDEWALKS CONSTRUCTED IN 1922

Street	*Sq. Yds.*	*Private work Sq. Yds.*	*Relaid Sq. Yds.*
Cabot St.	168.11		
Calumet Rd.	251.21	8.00	
Cottage Ave.		85.30	
Foxcoft Rd.	113.24	26.39	
Hillside Ave.	17.60	5.12	
Lawrence St.	34.22		2.78
Lawson Rd.	211.61	11.24	
Main St.	504.99	25.40	2.13
Mt. Pleasant St.	147.73	22.72	
Norwood St.	37.94		
Salisbury St.	207.80	24.44	
Wildwood St.	120.11	11.46	
	1,814.56	220.07	4.91

Total yardage, 2039.14 square yards.

One piece of granolithic walk seems to me of special importance. I refer to the section in the easterly side of Main Street from the Parkway to Johnston Plot. By the construction of this section both sides of South Main Street have continuous cement walks; in the easterly side from the centre to Lawson Road, with the exception of one short stretch of old tar walk, and in the westerly side from the centre to Sanborn Street.

The Mt. Pleasant Street sidewalk was extended to Hillside Avenue with the result that the appearance of the street has been greatly improved. All the other sidewalks have added to the comfort of those who still walk, and have vastly improved the looks of the streets in which they were laid.

Assessment schedules have been prepared and received your approval, said schedule totaling $2,225.39.

Much work is involved in laying granolithic sidewalks in addition to the actual construction work,

Preliminary estimates and reports are made, many individual property owners are interviewed, and profiles are made and street lines are staked and graded. Stone bounds must be set or reset to conform to the grades fixed for the walks. Where there are curbs in place, they must in most cases be relined and regraded. When the work is completed, all the work is measured, the areas ascertained, the costs arrived at, and the schedules of assessment or charges made and presented for signature by your Board for commitment to the collector.

Many old sidewalks are in need of repair, and the only way to properly treat this question would seem to be to substitute granolithic walks where permanence is desired.

Estimates have been made for new walks in substitution for old tar walks and in places where no walks exist but where a permanent walk is demanded.

The demand is likely very soon, in my belief, to exceed the supply, and a larger appropriation would seem to be necessary for this work.

GRANITE AND CEMENT CURBING

The new curbing laid during the year is shown in the following table:

CURBING, 1922

Street	*Granite Curbing*		*Cement Curb*
	Straight	*Circular*	
Cabot St.			47.60
Calumet Rd.			85.30
Lawson Rd.		12.40	
Mt. Pleasant St.			61.00
Norwood St.			27.00
Wildwood St.	18.35	15.10	
	18.35	27.50	220.90

The total is very small, being about 267 feet.

In addition to the new curbing, about 700 feet of granite curb was relaid in locations where a part of the granolithic work of the year was done.

I wish to suggest and recommend that more curbing be laid.

Requests have come to your Board and preceding Boards for curbs in Lawson Road, in Bacon Street, in Washington Street

and in other sections. There can be no question as to the desirability of curbing a street like Church Street, at least from Central Street to Bacon and Fletcher Streets.

Such a street as this cannot be kept in a condition creditable to a town like Winchester without curbs. The edges are now very uneven and ragged and the effect is not pleasing.

Curbs should be extended in North Main Street to the Woburn line for obvious reasons.

Granite curbing costs very high, about $2.25 to $2.50 per foot, laid. Cement curbing can be laid for about $1.00 per foot.

With a steel top guard this sort of curbing is serviceable and, while it does not look as well as granite, is presentable.

Of the small total we have laid this year, about 83 per cent. has been of cement. I believe we can safely use cement for new work in future and would so recommend.

GRAVEL SIDEWALKS

Little work was done during the year. The only instance of this has been in Woodside Road from a point at the end of a tar walk to Chesterford Road. But if not much has actually been done, there have been requests for sidewalks of gravel or bituminous materials in Cross Street, from the Winchester Highlands Station to Loring Avenue, in Highland Avenue from Lincoln Street to Fairmount Street, in Fairmount Street from Washington Street to Maple Road, in Forest Street from Forest Circle to the Stoneham line, in North Main Street from Swanton Street to Hill Street.

Other requests have been made from time to time but the above are the most important ones.

We have investigated these and have made estimates of cost of most of them.

It is a notable fact that there are no sidewalks in most of the outlying streets worthy the name, in some cases not even a path.

Previous Boards of Selectmen and the Planning Board have gone on record as advocating an extension of sidewalks until each outlying street has at least one good sidewalk of gravel or better material.

I recommend that a beginning of this work be made, and a fixed program be outlined for future work.

SURFACE DRAINAGE

In the report of the Superintendent of Streets is a statement in some detail of the storm water drainage of the year, the actual construction work. All of this is to a great degree under the supervision of the Engineering Department, since lines, grades, locations of branches, laterals, manholes and catch basins are features of our work. All estimates, plans and preliminary work originate with us.

Reports and investigations have been made on a number of drainage matters which have not yet been settled. I refer to the following:

A complaint of damage being done by storm water from our drains which empty into the Hayward brook in land at the corner of Everett Avenue and Cambridge Street.

An unsatisfactory condition of a drain in private land lying between Nelson and Westley Streets.

Drainage, or more correctly, the lack of it, in Mason Street Extension.

A long-standing complaint of damage being done by storm water from Cross Street in land lying south of that street and east of Loring Avenue.

Complaint from the owner of a building in the centre that storm water enters his cellar and damages goods stored there as well as giving annoyance to his tenants.

Complaints from a tenant of another building in the centre of water coming into his cellar in certain times of extreme rainfall. This latter matter has been remedied, we believe, so far as the decision of a remedy to be applied to the cause of the trouble is concerned, although, because of lack of time, the work has not yet been done.

One matter of drainage which has been of long standing has come to your Board's notice. It is the drainage situation on Cambridge Street at land of Mr. Willard E. Robinson.

At this place storm water from a section of Cambridge Street flows over the sidewalk to and on Mr. Robinson's land and a neighboring owner's land, and deposits large quantities of gravel and street wash on these lands. This has been vigorously objected to, and appeal has been made to your Board and preceding Boards. At another section of Cambridge Street, and not far from the first,

water from land to the north of Cambridge Street and from the gutters of this street enters a catch basin from which it is presumed to be conducted to Mystic Lake by means of a drain of uncertain size, condition and capacity. It is recognized that the drain was in existence before Cambridge Street became a state highway, but it was probably insufficient for the load imposed on it by hard surface-graded roads.

Your Board instructed me to try to take steps to remedy the conditions of which Mr. Robinson and his neighbor complained. Mr. Robinson agreed with me to give the State an easement for an adequate outlet to Mystic Lake. A plan was made of the rights to be given the State, but nothing has resulted from it. The town has no jurisdiction in the matter, but it should be and is interested in preventing something which is a decided detriment to a very valuable property in a location very much different from the general run of property on state highways.

Estimates for drainage extension will be presented in a short time.

BACON STREET BRIDGE AND APPROACHES

In the spring the old bridge collapsed to such an extent as to require closing the street to travel from Parkway east, to Parkway west. In anticipation of such an occurrence a committee of former selectmen and others a few years ago gave careful study to the matter of construction of a new bridge, and the widening of Bacon Street between the two parts of the Parkway from 49.5 feet, the existing width, to 60 feet. Tentative plans of the new bridge and definite plans of street widening were prepared by the committee so that, when rebuilding the bridge could no longer be deferred, a basis was at hand on which to proceed.

Preliminary estimates were made in anticipation of the new work, which showed that the amount required for the work would be about $35,000.

It was believed by the Selectmen that the expense of the new bridge and the approaches should be shared by the Metropolitan District Commission of Massachusetts, the County of Middlesex and the Town of Winchester.

A bill embodying this provision was drawn and presented to the legislature and finally, after hearings before numerous committees of the legislature of 1921, and of 1922, an act was passed authorizing the construction of the bridge and approaches, the expense of the work to be borne by the Town of Winchester, with provisions for reimbursement by the District Commission and Middlesex County to the extent of $5,000 each.

The plan of widening was approved by the County Commissioners in that part of the street which lies between Fenwick Road and the easterly side of the railroad bridge, land being surrendered by the District Commission on either side of the street within the limits as above to make the width 60 feet.

The contract for constructing the bridge, changing the location of a 16-inch water main in the street, and all other work incidental to the bridge work, excepting surfacing the street within certain fixed limits, was given to T. Stuart and Son Co. of Newton.

The bridge is a single span, circular reinforced concrete arch bridge, with wing walls and exposed surfaces covered with Weymouth seam face granite, with a curving granite coping of pink tint laid on the top of the parapet walls.

The span is 30 feet, the width is 60 feet, and the length is 74 feet. The engineering design and inspection of the work were by J. R. Worcester & Co., and the architectural features were made and looked after by Mr. Ralph S. Vinal of Winchester. Lines and grades for the work were given by our department. The work of construction was begun about August 1 and finished about November 1.

The permanent sidewalk and curbing work provided for in the contract, and certain work of grading and loaming which the contractor was to complete, was omitted by agreement between your Board and Stuart and Son Co., because it was thought prudent to defer these features of the work until earth settlement had taken place.

The permanent roadway also was omitted for the same reason.

A good and substantial temporary roadway has been provided for vehicular travel until such time as the permanent surface may be constructed. This applies to sidewalks also.

The cost of the work of Stuart & Sons Co. was $33,664.38, for engineering $2543.76, and for highway and other incidental work, $1932.30, or a total to date of $38,140.44.

The bridge as completed has produced very favorable comment.

MAIN STREET STREET RAILWAY TRACK PAVING

While this is more a street department job than anything else, yet all the preliminary work of leveling, making a profile and grade for the track, measuring and estimating the yardage, preparing specifications for the work, etc., were matters for this department.

ESTIMATES

Estimates for most of the street construction of 1922, for sidewalks and drainage were made and presented to the Selectmen early in the year. Surveys, profiles, etc., are now being made for proposed street work in 1923 or later in Florence St., Lawrence St., Harrison St., Oxford St., and Warren St., Wedgemere Ave., Lebanon St., and Eaton St., and in Madison Ave., and for drainage and sidewalks for the coming year.

GENERAL SERVICES FOR SELECTMEN'S DEPT.

All applications for pole locations of the year have been checked and reports made on them to you.

Substantially all applications for street lights have been investigated and reports made.

Plans of suggestions for improvement in lighting facilities in Cross St., Highland Ave., and Woodside Rd., have been made and submitted. Street numbering plans have been made and streets renumbered.

A series of plans on which are shown sewers, water mains, storm drains, gas mains, and electric service conduits have been prepared for your use in laying out future improvement work.

In addition to the above, record plans of streets and storm drains have been made and filed.

Numerous small matters pertaining to a variety of subjects have been referred by your Board to the Engineering Department for attention or report.

SPECIAL COMMITTEES

For the Committee whose duty it was to investigate the matter of existing school buildings and sites and their adequacy or inadequacy, and proposed sites for new school buildings, we have rendered much service. First a large plan of the town was made in two sections for exhibition purposes in various parts of the town and in the town hall. Then smaller plans were prepared showing existing buildings and proposed sites and areas.

Preliminary plans on large scale were next made of suggested sites for new buildings and schedules of areas and valuations were prepared at the Committee's request.

After town meeting action determined what areas were to be taken, plans for record were made of the following parcels:

The Chapin School Site which included land lying between Florence Street and Chester Street, the Rumford School Site on land between Canal Street and Hemingway Street, the Gifford-Mystic Lot at Madison Ave. and Main Street and the new Wyman School Lot on Church St.

These plans not only showed boundaries and area but the topography of the land. Assistance was given the Town Counsel in looking up titles to the above parcels.

PLANNING BOARD

The question of Town Planning and Zoning has recently been receiving the close attention of many Planning Boards in our State. Our Board has been one of these. As the results of a tour of inspection of Winchester with Messrs. Shurtleff and Fox, Town Planning and Zoning specialists, our Board requested that certain maps showing the street system, topography, parks and recreation areas, schools and other public buildings, business and manufacturing areas, and other district features be prepared for use of the specialists. The master map or basis for all the other maps has been most carefully drawn and is ready for printing.

PARK DEPARTMENT

Playgrounds on Manchester Field and Leonard Field have been laid out by us, as well as decorative features, etc., on the latter field.

ASSESSORS' DEPARTMENT

For this department much time is spent each year, chiefly in copying and filing plans from the Registry of Deeds and from the Land Court, and from plans of land as surveyed and divided by private surveyors. The large book of plans of land in Winchester is gradually growing in size and value by the addition each year of new sheets. A beginning was made this year on a set of six plans, into which the town has been divided for working purposes, which are designed to show the comparative values of land, as assessed, in all sections of the town.

WATER DEPARTMENT

For this department we have given lines for renewals of mains in the following streets:

Highland Ave., from Forest St. to Fairmount St., Mason St. from Winthrop St. to Highland Ave., Hillside Ave. from Winthrop St. to Mt. Pleasant St, in Mt Pleasant St., in Mason St. Extension, in Oxford St., and Lawrence St., where sewer trenches being excavated were being occupied, and in Bacon St., and under the Aberjona where the 16" main was relocated because of the construction of the new bridge. We have made notes of the locations of all gates, hydrant branches, etc., on all the water pipes laid this year. A record of all services to buildings is made by the foreman or superintendent of this department, and turned over to us for recording on the plans of location. These records for 1922 we have not yet received.

A few years ago a set of plans of locations of all water mains, gates, hydrants and services was begun. The work was carried along faithfully for a time and then temporarily suspended. The chief reason for suspending the work was that many gates on services could not be found by us or by the men of this department and have not since been found. The plans have not been completed on this account. I did not feel that the Water and Sewer Board would be satisfied with plans partially finished, and neither would I be satisfied with the plans in this state.

There is one other unfinished piece of work in which the Water Board is interested.

I refer to the beginning made some time ago to define the boundaries between lands of the Town of Winchester in the vicinity of the Winchester reservoirs, and lands in the Fells controlled by the District Commission. Many permanent markers have already been set in place at corners and on the lines.

The most advantageous time for setting the bounds is when the trees are bare of leaves, and it has not always been possible for our force to give time to this work then, and neither has it been easy for the department men to spare the time from their work, much of which is in the nature of emergencies. Setting these bounds and completing the location plans will have all the attention we are able to give to the work, and it will be done as promptly as possible.

SEWER DEPARTMENT

The sewer extension work of the year as well as the connections made are shown in the appended table:

HOUSE CONNECTIONS MADE IN 1922

Street	*No. of Connections*	*Length*	*Size*	*M. H.*	*Remarks*
Chisholm Rd.	1	29	5″		
Church St.	1	27	5″		
Cottage Ave.	1	37	5″		
Cross St.	1	191	5″	1	M. H. constructed by owner
Forest St.	1	65	5″		
Foxcroft Rd.	1	81	5″		
Grassmere Ave.	1	35	5″		
Herrick St.	1	35	5″		
Highland Ave.	3	203	5″		
Kenwin Rd.	3	176	5″		
Lawson Rd.	3	176	5″		
Lawrence St.	1	50	5″		
Lincoln St.	1	31	5″		
Main St.	1	15	5″		
Mason St.	1	57	5″		
Mystic Ave.	3	114	5″		
M. V. Parkway	1	71	5″		
Norwood St.	1	57	5″		
Orient St.	2	80	5″		
Oxford St.	3	192	5″		
Pierrepont Rd.	1	26	5″		Partial-connection
Salisbury St.	2	106	5″		
Sheridan Circle	2	55	5″		
Summer St.	1	31	5″		
Swanton St.	1	43	5″		
Vine St.	1	35	5″		

Street	No. of Connections	Length	Size	M.H.	Remarks
Warren St.	1	45	5″		
Washington St.	2	82	5″		
	42	2,145		1	
	or .406 miles				

Average cost per ft. = $1.668
22.0851 miles + .4063 = 22.4914 miles
No of connections to date = 2,084

SEWERS CONSTRUCTED IN 1922

Street	Length	Size	Av. Depth of Trench	Cu. Yds. Exc.	Cu. Yds. Ledge	Cost per Cu. Yd.	Cost per Lin.Ft.	M. Hs.
Chisholm Rd.	119.30	6″	7.36	119.0		2.94	4.61	2
Grassmere Ave.	450.00	6″	5.12	252.0		1.77	1.67	3
Highland Ave.	500.00	8 & 6″	6.48	431.0		2.69	3.13	3
Lawrence St.	210.00	6″	7.50	182.0		1.56	2.11	1
Mason St. Ext.								
Orient St.	299.00	6″	8.00	271.0		1.58	2.28	2
Oxford St.	552.60	8″	10.15	652.0		2.09	2.99	1
Pierrepont Rd.	335.00	8″	7.66	292.0		2.25	2.66	2
	2,465.90 or .467 miles			2,199				14

All sewer work for the past 20 years has been under the supervision of the Town Engineer. During all that time he has had the cooperation and hearty assistance of a very competent and faithful foreman, Mr. James F. Butler. In addition to the construction work the Engineering Department has made estimates for all sewer extension and connections, has kept careful records of the costs of the work as it has progressed, has made assessment plans and schedules of sewer betterments and has made surveys and taking plans for sewers in Oxford St., Pierrepont Rd., and Orient St., which have been put on record in Cambridge.

Much detail is required in the books of locations of branches in sewers, as well as on the sewer assessment and record plans.

The mileage of common sewer to date in our town is 34.2309 miles exclusive of those which are under the jurisdiction of the commonwealth.

Early in the year hearings were held in the State House before legislative committees on the question of a sewer to

care for the waste from certain manufacturing plants in Woburn whose output of sewerage has done much to pollute the Aberjona River flowing through our centre.

Certain plans and data were prepared for use of our officials who were interested in the outcome of the question.

CEMETERY DEPARTMENT

Our services for this department have been confined to marking out and staking lots and paths when requested.

Our force consists of four men, the Town Engineer and three assistants. In June your Board placed me in charge of the Highway Department with Mr. Holbrook, assistant engineer, as my assistant in highway work. As this was bound to require a large part of our time, your Board authorized me to employ Mr. John F. Sharon to assist in the engineering work. Mr. Sharon had been one of my force a few years ago.

During July, August and September practically all of his time was taken up in inspecting the Main St. track work, and in lines and grades for the new Bacon St. Bridge. The volume of work coming to the Engineer's office is on the increase year by year. The services we perform are probably not generally known, but this office is a very essential and valuable part of the town organization.

I am of the opinion that the consolidation, as it may be termed, is a step in the right direction, toward economy of administration and economy of operation of the two construction departments, regardless of personnel, and that it has worked for the betterment of things rather than their detriment.

Respectfully submitted,

JAMES HINDS,
Town Engineer.

REPORT OF THE TOWN COUNSEL

December 30, 1922.

To the Board of Selectmen:

Gentlemen:

I report as follows for the year 1922.

The following cases were pending at the beginning of the year:

Whitney, Petitioner (1907). Petition for registration of title to land subsequently acquired by the Town.

Caroline A. Witherell, Petitioner (1915). Petition for registration of title to land.

Selectmen of Winchester, Petitioners. Petition to Public Service Commission for through car service at Arlington. Hearings closed. Decision pending.

Winchester *v.* Boston and Lowell Railroad Co. Petition to County Commissioners for construction of sidewalk on the Swanton Street Bridge over the Woburn loop.

Winchester *v.* Boston & Lowell Railroad Co. (1917). Petition to County Commissioners to compel defendant to alter its Cross Street bridge so as not to obstruct traffic.

Winchester *v.* Merrimac Chemical Company (1917).

Winchester *v.* Algonquin Leather Company (1917).

Winchester *v.* New England Manufacturing Company (1917).

Three bills in equity to enjoin the respondents from polluting the waters of the Aberjona River.

These actions are still pending for the reasons set forth in my report for last year.

The only suit brought on behalf of the Town is that of Town of Winchester v. Ogden, to recover unpaid sidewalk assessments. The claim is contested, and the action is pending.

Sundry claims and complaints against the Town have been referred to me, in which liability has been denied, and the only action brought against the Town as a principal party was by petition of the widow of a deceased employee of the Street Department for payments under the Workmen's Compensation Act, alleging that injuries received by deceased while in the employ of the Town eventually caused his death. After careful consideration of the facts and consultation with your Board, it was deemed wise to effect a settlement and accordingly it was agreed that an order might be entered directing the Town to pay compensation to the dependent for 180 weeks at the same rate as it had been paying her through the Poor Department.

I appeared before committees of the Legislature in support of the bill to permit balloting upon Town Meeting questions in Winchester, the first bill for the construction of the Bacon Street bridge, the bill to permit the Town to exceed its debt limit for school building purposes, and the bill, filed with the petition of a former Board of Selectmen to require the Metropolitan District Commission to install a sewer for the disposition of the sewerage now being deposited in the Aberjona River, particularly in Woburn.

The bill providing for balloting and the bill permitting the Town to exceed its debt limit were enacted into law. The Bacon Street bridge bill failed of passage but after the collapse of the bridge your Board, by its efficient efforts, secured an amendment to the Act passed in 1921 (which the Town had rejected) authorizing the construction of the bridge and providing for the payment of twenty-five per cent of the cost from the Metropolitan Park Maintenance Fund, in addition to the twenty-five per cent. required by the 1921 act to be paid by the County, with limits of five thousand dollars in each case. A considerable amount of effort was expended in attempting to secure the passage of the Woburn sewer bill. In addition to the numerous hearings before Committees of the Legislature, there were conferences with representatives of other cities and town, and our own Aberjona committee which rendered much assistance. The objections of the other cities and towns in the Metropolitan District, however, were such that it would have been impossible to secure the legislation without the risk, and perhaps the certainty, of the imposition of a financial burden upon the Town which your Board and the Aberjona committee considered too great and unfair, and the proposed measure failed. While this important matter is of much interest to the Town, I am not reporting upon it at length as I assume that the committee appointed by the Town to take charge of all matters relating to the pollution of the waterways will cover it fully in their report.

I have as usual prepared the warrant and the votes for the annual Town Meeting, as well as for the three special meetings held this year. The principal action at the March Town

Meeting was that authorizing the acquisition of land and the construction of four elementary school buildings thereon. I consulted with and advised the School Building Program Committee and the School Building Committee, and have attended to all the legal details connected with the taking of the several lots by your Board. I have examined the titles and reported thereon to you and made settlement of damages.

Full settlement has been made for the Wyman lot for the amount awarded.

The Gifford-Mystic lot comprises five parcels owned by six persons and two trusts. Settlement has been made with the owners of two parcels and the owner of two-thirds interest in another, for the damages awarded by you; your award has been accepted by the owners of the one-third interest in this third parcel but settlement is delayed until the latter part of January so that claims against the estate of the former owner may be barred. Your award has been accepted by the owner of the fourth parcel and the several owners of the fifth parcel have been paid the amounts awarded, reserving to them the right to have their damages in excess of the award assessed by the proper tribunal. This, because of the necessity of moving the house upon the land, the cost of which although apparently estimated with accuracy by your Board, cannot be actually determined until the work has been done. It is not expected, however, that the final damages will greatly exceed the award, or that the gross amount of damages for the entire taking will exceed the estimate made by the School Building Program Committee.

The Rumford lot consists of four parcels. Two owners have accepted the award made by you; one owner refuses to accept but has taken no action to have his damages assessed. The other owner wishes to retain his house (which was excluded from the taking and ordered removed) upon a portion of the lot taken. Settlement with him has been deferred until the plan formulated by your Board, in conference with the School Building Committee, for selling back to him the portion of the land upon which the house stands, and such additional amount as is not needed for the school lot can be presented to the Town.

The Chapin lot has not been taken, as your Board and the School Building Committee were of an opinion that because of the demands made by the numerous owners, the matter should be again placed before the Town.

I am glad to report that these settlements have been made or accepted without litigation for the damages awarded by you which were less than the estimates upon which the action of the Town was taken, that there is good reason to believe that the unsettled claims will be disposed of without legal proceedings, and that the total cost of the land will be well within the estimate.

As there have been rumors afloat in regard to the validity of the bonds which the Town authorized to be issued to meet the appropriations for the school buildings, it would seem proper for some department or official to reassure the voters in regard to them. I am therefore taking the liberty of alluding to them in this report. The vote provided for two bond issues, one of $390,000. under the General Laws, and one of $150,000. under the special act authorizing the Town to exceed the debt limit. These two loans are entirely separate and distinct. The Treasurer has borrowed in anticipation of the smaller loan to meet the expenses thus far incurred. The whole amount of the smaller loan has not yet been borrowed, however, and until the amount of the smaller loan has been borrowed, it will not be necessary to borrow against the larger loan. It seemed to the Treasurer, to your Board, and to the School Building Committee, better financing to borrow such sums as are needed in this manner and to defer the issuance of the larger loan to as late a date as possible, than to put both issues of bonds out immediately, for although the bonds to be issued for the smaller loan will be dated from the date of the first borrowing which was made in September last, the date of the larger loan will be considerably deferred, and consequently the maturity will be extended.

The necessary legal details have been attended to, but a final opinion cannot be rendered until the Treasurer is ready to submit detailed information as to date, maturity, rate of interest, etc., which he cannot do until he is ready to market the bonds.

WINCHESTER PUBLIC LIBRARY
WINCHESTER, MASS.

The only reason, therefore, why the bonds have not been issued is that they have not been needed, and I think no one need be concerned as to their validity when the time for placing them upon the market arrives.

In addition to the foregoing, which is intended as a summary rather than as a detailed account of my activities, I have as usual advised and conferred with the various boards, departments and officials upon various matters.

Respectfully submitted,

ADDISON R. PIKE,
Town Counsel.

REPORT OF THE CHIEF OF POLICE

Winchester, Mass., January 2, 1923.

To the Board of Selectmen
of the Town of Winchester.

Dear Sirs:

I respectfully present for your inspection an annual report of the work performed by the Department of Police for the year 1922.

Three hundred and seventy-eight arrests were made for the following causes: —

Assault and battery	13
Assault on officer	1
Breaking and entering	6
Disorderly conduct	3
Disturbing the peace	6
Dangerous weapon (carrying)	1
Drunkenness	113
Exposure of person	1
Gaming	10
Giving false weight	3
Illegal fishing	3
Illegally selling liquor	8
Insane	1
Larceny	23
Non-support	3
Revolver (carrying)	2
Refusing to assist officer	1
Riding on freight train	8
Runaways	5
Selling cigarettes to minor	1
Stealing electric current	1
Safe keeping	3
Tramp	1
Truant	1
School laws (violating)	9
Stubborn children	4
Unlicensed dog	1
Unlawfully using an automobile	2
Vagrancy	1
Operating an automobile while under the influence of liquor	16
Operating an automobile recklessly	2
Operating an automobile so as to endanger lives	2
Other violations of automobile laws	121

Of the above, there were 372 males and 6 females, 154 were residents and 224 non-residents, and there were 42 minors.

The above cases were disposed of by the Court as follows:

Fined and paid	198
Placed on file	62
Cases dismissed	4
Continued for disposition	6
Released without arraignment	15
Discharged	9
Fined and appealed	13
Fined and suspended	1
Bound over to Grand Jury	1
Given to parents	9
Surrendered to Superior Court	1
Delivered to officers from other departments	11
Delivered to Federal Officers	6
Committed for non-payment of fine	10
House of Correction (on sentence)	13
Lyman School (sentenced)	1
House of Correction and appealed	2
Mass. Reformatory (sentenced)	1
Boys' Industrial School at Shirley	1
Boys' Industrial School and suspended	1
Lyman School and suspended	4
Lancaster School for Girls	1
House of Correction and suspended	8

DUTIES PERFORMED OTHER THAN PATROLLING STREETS

Calls given on Police Telephone System	23,927
Accidents reported and investigated	169
Cases investigated	416
Buildings found open at night and secured	174
Dead bodies cared for	5
Officers in attendance at fires	68
Lost children cared for	10
Disturbances suppressed	8
Dogs killed	7
Sick persons assisted	7
Defective streets reported	4
Defective street lights reported	106
Defective wires reported	26
Lanterns put in dangerous places	10
Dwelling houses closed and given attention during absence of occupants	201
Town warrants distributed	10,000
Town Reports distributed	2,500
Notices served for Selectmen	250
Police details for Manchester Field	30
Police details—entertainments, weddings, etc.	133
Summonses served for other departments	94

AUTOMOBILE TRANSFERS

Transfers of 283 automobiles were recorded at the Police Station during the year.

STOLEN PROPERTY

Property to the value of $2,637.00 was reported as stolen in 1922.

Fines amounting to $4,139.00 and imprisonment of 78 months were imposed by the Court.

Fines collected and paid Treasurer, $1,199.50.

The Department of Police consists of the following officers:

William R. Mc McIntosh, *Chief*	Appointed Oct. 1 ,1897
John A. Horrold, *Sergeant*	Appointed June 1, 1902
Thomas F. McCauley, *Sergeant*	Appointed May 1, 1907
James V. O'Connell, *Patrolman*	Appointed June 1, 1902
Daniel P. Kelley, *Patrolman*	Appointed May 1, 1907
William H. Rogers, *Patrolman*	Appointed June 1, 1912
James P. Donaghey, *Patrolman*	Appointed July 1, 1912
Thomas F. Cassidy, *Patrolman*	Appointed June 20, 1915
James E. Farrell, *Patrolman*	Appointed March 31, 1919
John F. Hogan, *Patrolman*	Appointed March 31, 1919
John H. Noonan, *Patrolman*	Appointed Nov. 20, 1920
John J. Reagan, *Patrolman*	Appointed Oct. 11, 1920
William E. Cassidy, *Patrolman*	Appointed June 16, 1919
Edw. W. O'Connell, *Patrolman*	Appointed April 1, 1922

Funds will be asked for the coming year to provide for a motorcycle officer.

They have proved their worth in many cities and towns, and I believe we should have one as soon as it can be arranged for.

Yours truly,

WILLIAM R. McINTOSH,
Chief of Police.

REPORT OF THE KEEPER OF THE LOCKUP

Winchester, Mass., January 2, 1923.

To the Board of Selectmen:

Sirs:

I respectfully submit my report as Keeper of the Lockup for the year 1922.

Number of persons confined pending trial 210

Yours very truly,

WILLIAM R. McINTOSH,
Keeper of the Lockup.

REPORT OF THE CHIEF OF FIRE DEPT.

To the Board of Selectmen:

Gentlemen:

I respectfully submit the following report for the year ending December 31, 1922.

The department has answered 173 alarms the past year, and all fires were extinguished with comparatively small loss.

We had a great many calls for grass fires the first of the year, due to the dry spell, and believe many of these were unnecessary if people would only use a little caution and not set fires on windy days.

MANUAL FORCE

The personnel of the department is the same as last year, twelve permanent, and twenty-one call men, a total of thirty-three men.

HOSE

The department has now about 7000 feet of good hose on hand. All hose was tested to 150 pounds pressure, and 700 feet of old single jacket hose was found defective and condemned. 700 feet of new hose was purchased, and a like amount should be purchased the coming year.

FIRE ALARM

The fire alarm system is in good working condition. All boxes have been tested monthly and found in good working order. We should continue to appropriate a small amount each year so that the system may be extended to the outskirts of the Town.

APPARATUS

The apparatus is in good condition. The chassis purchased last year for use as a chief's car was rebuilt and painted, and in this car we have one of the best in fire department work.

The old car has been made over to a light truck. We have, however, two old cars that were built in 1909 and 1910. that have outlived their usefulness, and must be replaced in the near future.

BUILDING

The Central Station is in good condition. A small amount should be appropriated each year for interior painting and minor repairs so that it may be kept in first class condition.

INSPECTIONS

All buildings in the mercantile district have been inspected and found to be in good condition.

Respectfully submitted,

DAVID H. DeCOURCY,
Chief of Fire Department.

REPORT OF THE SEALER OF WEIGHTS AND MEASURES

Board of Selectmen, Winchester, Mass.:

Gentlemen:

I respectfully submit the following report for the year ending December 31, 1922.

All weights, scales, and other measuring devices used in buying and selling have been tested and sealed in accordance with the law. Upon the whole a high standard of excellence has been maintained.

In accordance with the order of the State Director of the Bureau of Standards, the customary United States and Metric Glass Graduates were ordered. After waiting several months we have only received a portion of the equipment, which means that we may be obliged to postpone the work of sealing and testing glass graduates this year.

The Legislature of 1920 passed a law which stipulated that all fire wood must be sold by the cord or multiple thereof, which, when delivered must be accompanied by a certificate stating the number of cubic feet the load contains. Prior to the enactment of this law a single standard of measurement prevailed. Wood was bought and sold on the basis of four-

foot pieces piled eight feet in length and heighth. Since the advent of the power saw, it has become convenient for the purchaser to order a cord of wood in two-foot or sixteen-inch lengths. Wood, when cut this way, causes a shrinkage in the cord of some ten to eighteen cubic feet. This has always been difficult to explain to the purchaser. The Legislature saw the need of a different measurement for all kinds of fire wood and accordingly this law was passed to make it possible for the purchaser to have an accurate check on the delivery.

Many of the dealers found it difficult to conform to this law and to break away from the old custom, but it is obvious that it is a benefit to all concerned.

Gasoline pumps were carefully inspected and supervised by checking up from time to time quantity delivery and the methods used by the various operators. The technique of installing these pumps has progressed to such an extent that if the pipe lines are tight and properly graded there will be no variation in the delivery of gasoline. However, constant inspection is necessary to discover difficulties and the occasional wearing of the mechanical parts. The inspector is pleased to report that the result of his inspections showed very few variations in measurement and all pumps are working satisfactorily.

During the past year special attention has been given to the weighing of cartons, packages, bread, etc., in the stores. Ice and coal deliveries were constantly checked up and reweighed but no serious shortages were found except in the cases of pedlars from out of town who ply their trade among the unsuspecting public who, in many instances, may be found guilty of giving short weight.

The sealer found this to be so on three occasions during the year. In one case the pedlar was haled into court and given a sufficient fine. In another, the purchaser of the short weight goods declined to appear in court as a witness. Nevertheless, an effective reprimand was given to the accused man. Later on the sealer was notified of a pedlar attempting to sell short weight hams. This man was apprehended and haled into court and at present the case is awaiting trial.

The following is a detailed statement of the inspection of weights and measures.

	Adjusted	*Sealed*	*Not Sealed*	*Condemned*
Platform Scales Over 5,000 pounds		6		
Platform Scales Under 5,000 pounds	2	46		
Counter Scales	4	29		1
Beam Scales	1	2		1
Spring Balances	9	51	1	3
Computing Scales (platform)	7	12		
Computing Scales (hanging)	4	19		1
Slot Weighing Scales	5	7		
Prescription Scales		3		
Jewelers' Scales		1		
Weights (avoirdupois)		332		1
Weights (Apothecary)		83		2
Weights (Metric)		38		
Weights (troy)		10		
Dry Measures		6		
Liquid Measures	1	68	1	3
Oil Measuring Pumps		5		1
Molasses Measuring Pumps		1		
Yard Measures		2		
Measuring Machines	1	5		
Gas Pumps		12		
Quantity Stops	5	33		
	39	771	2	13

Total amount of fees collected and turned into the Town Treasury, $84.77.

Respectfully submitted,

MAURICE DINEEN,
Sealer of Weights and Measures.

Dec. 31, 1922.

REPORT OF THE BUILDING COMMISSIONER

Board of Selectmen, Winchester, Mass.,

Gentlemen:

I respectfully submit the following report for the year ending December 31, 1922.

BUILDING

This department has granted permits for the construction of dwellings which indicates an increase in building of approximately 30 per cent. over the preceding year which is practically normal with the pre-war years. There seems to be a

tendency for the future house owner to purchase houses of the single dwelling type, however, in a few instances prospective builders of duplex houses have been prevented from erecting on small lots because of difficulty in maintaining sufficient distances from lot lines which may possibly be due to the stringency of the law. However, this is a question that might be discussed in the future. Additional amendments to the Building Law might be beneficial in making clear many definitions which are of doubtful application. These amendments, if made, should be based on the decisions and rulings of the Board of Appeal now on file in the Commissioner's Office.

The following detailed report of houses built during the year does not adequately give all the information of the Town's progress in building. The Commissioner has in mind a section of the Town where many old houses were remodelled and thoroughly modernized by extensive additions and installations of new plumbing and heating systems. In this group was a single family house which was separated and one section of it moved to another location. At present these sections stand as two modern single dwellings. This work is obviously an improvement to the community. There have also been many inspections of old buildings, halls, etc., and the usual alterations and repairs were ordered where necessary.

The following building permits have been issued during 1922:

Wood Frame Dwellings—One Family

George B. Whitehorne	17 Norwood St.
Wallace P. Palmer	Kenwin Rd.
W. L. Hansen	Kenwin Rd.
James S. Allen	331 Highland Ave.
Charles S. Wigglesworth	Cor. Washington & Forest
Charles E. Greene	329 Highland Ave.
Ralph P. Sylvester	Lot C, Mystic Ave.
Miles A. Holbrook	Lot 16, Orient St.
Geo. S. F. Bartlett	Lot A, Mason St. Ext.
Frost & Raymond	8 Lawrence St.
Margaret S. Lawson	Swanton St.
Bessie C. Cloutman	Cor. Copley & Warren Sts.
William Cutter	Chisholm Rd.
H. E. Ayer	51 Oxford St.
H. E. Ayer	53 Oxford St.
Elin J. Nelson	Lot 10, Vine St.
Hilda Josephson	Sheridan Circle
Greater Boston Mortgage Co	Lot 2, Lincoln St.
Ralph P. Sylvester	Lot B, Mystic Ave
A. E. Phippen and E. G. Rice	Mystic Valley Parkway

George B. Whitehorne	4	Cottage Ave.
Warren A. Maynard	55	Oxford St.
Charles S. Wigglesworth	568	Washington St.
Eva R. Webber		Lot F, Lawson Rd.
Carl Larsen		Lot 16, Orient St.
Mrs. Wm. J. Croughwell		Revine Rd.
Herbert E. Gleason		Cor. Chesterford & Woodside Rds.

Wood Frame Dwelling—Duplex

Miss Mary Maher		Washington St.
Edward Russell	178	Cambridge St.
Thomas Parsons		Sheridan Circle North
Robert Winton		Grove St.

Brick and Wood Dwellings

Herbert E. Gleason		Lot 122, Salisbury St.
Chas. V. McNulty	36	Pond St.
Mrs. Frank L. Ripley		Wedgemere Ave.

Wood and Stucco Dwellings

West Border Spring Company	Lot E, Mason St. Extension

Concrete Block Dwellings—Duplex

Ralph P. Sylvester	Wickford Rd.

Garages—Wood Frame

H. A. Gillett	49	Cabot St.
Alfretta Romkey	22	Stone Ave.
Chas. F. Winship	61	Yale St.
Mrs. B. C. Cloutman		Cor. Copley & Warren Sts.
Willard V. Fletcher	2	Fletcher St.
Alfred S. Hall	2	Summitt Ave.
Clara P. Elliott	24	Grove St.
Charles J. M. Johnson	A-9	Wilson St.
Emma P. Radley	89	Church St.
C. E. Perkins	92	Cross St.
Edmond O. Lassen	14	Forest St.
Charles F. Stacey	5	Chestnut St.
Paul B. Moulton		Salisbury St.
Timothy Callahan	17	Oak St.
H. E. Ayer	51	Oxford St.
F. N. Hammerstrow		Woodside Rd.
Wm. L. Davis, M. D.	30	Glen Rd.
Albert Sellers		Glen Rd.
Mrs. Ellen Chase	163	Forest St.
Ellen Haligan	26	Tremont St.
John T. Nelson	20	Cedar St.
Charles Housen	5	Watson Place
Edgar J. Rich	11	Pine St.
C. W. Webber		Lawson Rd.
A. G. Thomason	16	Lawson Rd.
Luther Conant, Jr.	91	Bacon St.
John O. Robinson	37	Brookside Rd.
Thomas Boyle	31	Prince Ave.
Helen M. MacDonald	15	Kenwin Rd.
H. L. Capron	8	Cliff St.
George A. Shores	18	Glen Rd.

Garages—Cement Block and Wood

E. R. Grosvenor		Lloyd St.
Caroline L. Coakley	20	Russell Rd.
Edward Ladd	48	Yale St.
Mrs. Frances T. Dinneen	209	Highland Ave.
Glen Lockwood	83	Walnut St.
Ernest Stockwell		Sheffield West
G. Henry McMillan	9	Cottage Ave.
Anna V. Cullen		Lot 26, Stone Ave.
Mrs. Inez Hakenson	30	Sheridan Circle
Frank W. Howard	132	Washington St.
Mrs. Mary A. Hernan	34	Tremont St.
Antonio Gogliormello	18	Florence St.
Mrs. Lizzie Furber	102	Church St.

Garages—Terra Cotta Block

Daniel Murphy	7	Yale St.
R. S. Wentworth	1	Calumet Rd.
Leila P. Hollins	3	Symmes Rd.
West Border Spring Co.		Lot E, Mason St. Ext.

Garages—Concrete Block

Margaret S. Lawson		Swanton St.
C. P. Winship		Yale St.
Nicola Avellino	72	Irving St.
Mrs. Annie Powers	829	Main St.
Lester A. Pratt	303	Washington St.
Mrs. L. T. Mason	11	Lloyd St.
C. J. Murray		Main St.
Grace E. Adams	7	Mystic Ave.
Edward Russell	178	Cambridge St.
Ralph P. Sylvester	366	Main St.

Garages—Steel

Mrs. Flora Bishop	43	Washington St.
Alfrieda Olsen	15	Cross St.
Mrs. Gardner Pond	5	Marion St.
Mrs. Carrie E. Snow	12	Clematis St.
Wm. S. Richardson		Chester St.
Carrie E. Swan	13	Fairmount St.

Garages—Brick and Concrete

John P. Marston	30	Everett Ave.

Shed

S. E. Murphy		Sheridan Circle

Hen House

F. S. Chase	163	Forest St.

Summer House

A. G. Barr	21	Crescent Rd.

Store and Workshop—Brick and Cement

J. A. Laraway		Park St.

Office—Brick

Charles A. Gleason	39	Church St.

No. of permits granted		200
Additions and alterations	$66,815.00	
Wood frame	281,787.00	
Metal	1,130.00	
Concrete block	13,750.00	
Brick and concrete	4,200.00	
Wood and stucco	5,000.00	
Brick and cement	9,500.00	
		$382,182.00

PLUMBING

Within the past two years there has been a widespread sentiment among plumbers in favor of a state plumbing law. It is claimed that this would eliminate a great deal of confusion that now exists. The present situation is an annoyance to the plumber and the public as the plumbing laws in each town and city differ in many respects.

United States Secretary of Commerce, Herbert E. Hoover, has become interested in plumbing laws and installation. He has appointed a committee of very able sanitarians to consider the matter of economics and better sanitation. The committee will have the use of the laboratory of the Department of Standards. Previous tests carried on here have demonstrated the fact that much of the plumbing done is unnecessary and expensive. The work of this committee will result in much practical knowledge, in standardization of the present law, and economy of installation.

Number of permits granted	131
Set tubs	54
Sinks	72
Water closets	147
Lavatories	111
Bath tubs	131
Fixtures replaced	56
Hot water heaters	7
Shower baths	6
Urinals	1
Traps	6
Boilers	29
Drinking fountain	1
Sewer connections	2
Ice chest drain	1
Locations changed	10
Dentist chair	1
Cesspools	1

GAS

During the year gas mains have been constructed in several streets. This has resulted in the installation of gas in

numerous houses. Consequently a large number of tests and inspections have been made by this department. The primary reasons for gas inspections are to prevent gas poisonings and to protect the property from possible fires caused from defective and improperly installed appliances.

The present law is efficient in many respects and seems to cover the situation very well but it does not prohibit the use of metallic or rubber tubing which connects small room heaters to the gas cocks. These heaters, in my opinion, should have a rigid iron pipe connection. This tube may be a menace to safety for a careless person may stumble over it and it may become detached. Many other things of an accidental nature may occur. There is also the danger from imperfect tubing. In view of this I would recommend that if amendments are to be made to the Building Law the connection of these heaters be considered.

Applications received and permits granted	163
Arc lights	1
Automatic garage heaters	1
Gas ranges (new)	84
Gas ranges (replacements)	28
Heating outlets	38
Hot plates	12
Gas radiators	2
Laundry stoves	4
Lighting outlets	16
Locations of fixtures changed	6
Meter connections	88
No Kol burners	2
Tank hot water heaters	48
Storage systems	1

Respectfully submitted,

MAURICE DINNEEN,
Building Commissioner.

REPORT OF INSPECTOR OF WIRES

To the Building Commissioner,

Dear Sir:

I submit the following report as Inspector of Wires for the year ending December 31, 1922.

Permits issued contractors	224
Inspections made	268
Permits issued for installing meters	186

Yours respectfully

D. H. DeCOURCY,
Inspector of Wires.

REPORT OF THE INSPECTOR OF ANIMALS

Winchester, Mass., Dec. 23, 1922.

To the Board of Selectmen,

Gentlemen:

During the past year I examined approximately 225 cows and 15 goats. I examined at the request of the Board of Health, two dogs and made inspection of cows and premises on three different occasions, also at the request of Board of Health.

I destroyed and disposed of three dogs suffering from rabies; made six examinations of dogs reported as having bitten people; these were found not to be rabid. I also made 31 visits to identify cattle coming from out of the State.

Yours very truly,

WM. BUCKLEY, M. D. V.,
Inspector of Animals.

REPORT OF REGISTRARS OF VOTERS FOR YEAR 1922

Total number registered voters Jan. 1, 1922	4,314
Number of male voters registered Dec. 31, 1922	2,411
Number of female voters registered Dec. 31, 1922	2,235
Total number registered voters Dec. 31, 1922	4,646
Increase in number of male voters registered Dec. 31, 1922	170
Increase in number of female voters registered Dec. 31, 1922	162
Net increase in number of registered voters Dec. 31, 1922	332

HOWARD S. COSGROVE,
BERNARD F. MATHEWS,
ARTHUR E. SANFORD,
MABEL W. STINSON,
Registrars of Voters.

December 30, 1922.

REPORT OF THE BOARD OF APPEAL

Town of Winchester,
December 30, 1922.

To the Board of Selectmen:

During the year 1922, a total of 21 cases have been heard by the Board of Appeal; 19 of these cases have been upon appeal from the decision of the Building Commissioner and of these, 10 have been decided in favor of the appellant and in nine cases the decision of the Building Commissioner has been affirmed. In two cases an appeal has been made to this board to revoke permits for garages previously granted under the provision of the by-laws permitting property owners in the vicinity to do this. In one case the appeal was sustained and the permit revoked and in the other the appeal was dismissed.

There is an increasing tendency to request this board to exercise the discretion granted under the amendment to the by-laws. In most of the cases in which the decision of the Building Commissioner has been overruled this has been done in the exercise of such discretion. In all of such cases, the

Building Commissioner has been in sympathy with the contention of the appellant, but having no discretion was compelled to rule as he did.

So far as it appears the building laws seem to continue to give satisfaction to the community.

Respectfully submitted

JAMES SIDNEY ALLEN,
RALPH SUMNER VINAL,
ARTHUR THAD SMITH.

REPORT OF THE COMPENSATION AGENT

December 31, 1922.

To the Board of Selectmen,

Gentlemen:

I submit the following report for the year 1922. For the first six months of the year Mr. T. P. Clarke acted as agent, while I have acted in that capacity since then.

There have been numerous accidents and injuries to employees, some of minor character and requiring little or no compensation or expense for medical aid. There have been, however, several serious accidents, one of which occurred last year, the effects of which have carried almost to August 1 of this year and for which $437.50 was paid as compensation in 1922. The other four have required compensation to the extent of $60, $96, $144, and $64, respectively, in addition to the amounts paid for medical aid and medical supplies.

One case of compensation is that of an old man who was injured a few years ago for which injury $14 is being paid weekly, and will continue to be paid for several years to come. His compensation, alone, is $728 per year.

I present a summary of the disbursements for the year:

Payments as compensation	$1,611.67
Medical aid	270.75
General expense for medical supplies	37.75
Hospital charges	7.00
Salary of Compensation Agent, T. P. Clarke	50.00
Expense paid by T. P. Clarke	1.55
Salary of Compensation Agent, James Hinds	50.00
Expense paid by James Hinds	3.17
	$2,031.89
To the above should be added the overdraft of 1921	385.00
Total expense	$2,416.89
The appropriation for the above expense was, by revenue	1,785.00
and by transfer at November Town Meeting	1,000.00
	$2,785.00
The unexpended balance is, therefore	$368.11

To what extent the cost of this item of town expense will continue to increase from year to year I do not know.

It is a fact, however, that it has increased very rapidly. The compensation expense for 1916 was $331.50, and for 1918 the cost was $1615.76, while for 1920 the outlay was $890.76. During 1922 there were fewer men employed in our municipal work than in certain other preceding years, and yet the expense is in excess of $2400. The compensation paid two men as shown above accounts for almost $1200 of the total paid for the year.

An investigation might well be made to ascertain the relative cost of our expense as compared with the cost of carrying the risk through the agency of an insurance company.

Based on the foregoing I suggest an appropriation for 1923 of $2000 for Workmen's Compensation.

PENSIONS

At the beginning of the year six persons were carried on the pension rolls of the construction departments.

Two, Edward J. Cusick and Patrick Nelson, died during the year, so that there are now four whose yearly payments total $1731.

Respectfully submitted,

JAMES HINDS,
Compensation Agent.

REPORT OF THE PLANNING BOARD

The work of the Planning Board must necessarily consist largely of bringing before the Town such suggestions as may result from consultation with other official boards, from citizens of the Town or as the outcome of studies and observations the Planning Board itself may make.

HEARINGS

At the various hearings held by the Selectmen and the Board of Survey the Planning Board has appeared by invitation and tried to express its judgment on such matters as were under consideration. It wishes to particularly commend the present Board of Selectmen for the unanimous action of the Board in voting that any streets it may present to the Town for acceptance shall be presented under the Betterment Act. If the Town will as consistently insist by its action in Town Meeting that it will uphold and sustain this action of the Selectmen, the Planning Board is confident that considerable progress can be made in taking over as public ways many of the streets which are now private ways. The Town has an excellent reputation for its public streets in regard to drainage, construction and care, but there are a number of private ways which will never be a credit to the abuttors until the ways come under the care of the Town. Where the abutting land on private ways is owned by people whose tastes and interests differ so widely as is true in regard to a number of the private ways it will be impossible to maintain them so that they are a credit to the Town.

BUILDING LINES

The wisdom of establishing suitable building lines is gradually becoming more apparent as it becomes clear to the property owners that building lines really prevent improper encroachment of one neighbor on the rights of the others in the immediate vicinity.

METROPOLITAN PLANNING BOARD

A movement is on foot for the establishment of a Metropolitan Planning Board and the Winchester Planning Board has

been represented at hearings held by a legislative committee appointed to take up such a matter among other propositions referred to it for consideration and report.

It is very evident that mere boundary lines between towns having different ideals do not prevent untold damage being done to an adjoining town by an industry or development within the borders of one town which would not be tolerated in the adjacent town. Winchester is unusually fortunate that it is bounded on the east, south and west by areas of land that are likely to develop into desirable residential sections of a character probably equal to adjacent development in Winchester. The northerly portion of the Town, however, is not so fortunate, as the development beyond our borders has been of an industrial nature. What may happen in the future will depend somewhat on the attitude the different municipalities take in respect to what should be permitted with the borders of the respective towns and city. It is to be hoped that a Metropolitan Planning Board may assist in arriving at some wise conclusion which will be of advantage to the towns which now suffer from adverse conditions the causes of which arise beyond the borders, but the effects of which know no boundary lines.

TOWN PLANNING AND ZONING

While at its incorporation Winchester was generally regarded as a suburban residential town there were a number of prosperous truck farms with several industries located within its borders. But beginning with the action taken when the Metropolitan Park Commission took possession of the Middlesex Fells and the united action of the State and Town made it possible to change the entire character of the territory east of the Boston and Maine Railroad and between Bacon Street and Walnut Street, now Waterfield Road, it most naturally followed that from that time on the Town has become much concerned that any development should be along such lines as would preserve to it the essential characteristics of a residential suburb at the same time recognizing that Winchester ought to carry its fair share of business and manufacturing, but only under such conditions as will tend to the appreciation of surrounding property with the accompanying healthful conditions for our citizens.

The Town has been alert to guard its interests in recent years by taking advantage of three agencies, which are as follows:

First: building laws.
Second: the Board of Survey Act.
Third: the establishment of building lines.

These various measures have been of great value in stabilizing and, to a certain degree, in directing development. Certain unfavorable projects have been attempted which have been successfully frustrated by united private effort although there were no legal means by which a neighborhood was automatically fortified against adverse development. On the other hand the Town has been a little late in anticipation by proper regulation of some building or manufacturing development which has been detrimental.

In 1919 a constitutional amendment was adopted by the State of Massachusetts under which the so-called Zoning Law, Chapter 601 of the Acts of 1920, became law.

This act is as follows:

THE ZONING LAW
(Chapter 601.)

An Act to authorize cities and towns to limit buildings according to their use or construction to specified districts.

Be it enacted, etc., as follows:

Section 1. A city or town may by ordinance or by-law, restrict buildings to be used for particular industries, trades, manufacturing or commercial purposes to specified parts of the city or town, or may exclude them from specified parts of the city or town, or may provide that such buildings, if situated in certain parts of the city or town, shall be subject to special regulations as to their construction or use. A city or town may also by ordinance or by law provide that certain kinds of dwelling houses and tenement houses shall be restricted to specified parts of the city or town, or shall be excluded from specified parts of the city or town, or that dwelling houses or tenement houses situated in specified parts of the city or town shall conform to certain regulations in respect to their construction or use which do not apply to such buildings in other parts of the city or town. For the above purpose the city or town may be divided into districts or zones, and the construction and use of buildings in each district or zone may be regulated as above provided.

Section 2. The provisions of this act shall be carried out in such manner as will best promote the health, safety, convenience and welfare of the inhabitants, will lessen the danger from fire, will tend to improve and beautify the city or town, will harmonize with its natural development, and will assist the carrying out of any schemes for municipal improvement put forth by any municipal planning board or

board of survey or other like authority. Due regard shall be paid to the characteristics of the different parts of the city or town, and the ordinances or by-laws established hereunder in any city or town shall be the same for zones, districts or streets having substantially the same character.

Section 3. No ordinance shall be established hereunder in any city until after a public hearing thereon has been held, notice of which shall be published, at least thirty days before the hearing, in a newspaper published in the city concerned, or in the county if no newspaper is published in the city. The hearing shall be given by the city council or by such officer, board, commission or committee as may be designated or appointed for the purpose by the city council. No by-law shall be established hereunder by any town except at an annual or special town meeting duly called for the purpose.

Section 4. It shall be the duty of the superintendent of buildings, or the officer or board having supervision of the construction of buildings, or the power of enforcing the municipal building laws, and if in any town there is no such officer or board, then it shall be the duty of the Selectmen to withhold a permit for the construction or alteration of any building if the building as constructed or altered would be in violation of any ordinance or by-law established hereunder; and it shall be the duty of municipal officers to refuse any permit or license for the use of a building which use would be in violation of any ordinance or by-law established hereunder.

Section 5. Any person who is aggrieved by the refusal of a permit under the provisions of the preceding section may appeal to the municipal officer or board to which a right of appeal lies from decisions under the building laws of the city or town, and if there is no such officer or board then the appeal shall lie to the city council of the city or to the selectmen of the town, or to such officer, board, commission or committee as shall be designated or appointed by the city council of the city or by the selectmen of the town to act as a board of appeals hereunder.

Section 6. The superior court shall have jurisdiction to enforce the provisions of this act, and may restrain by injunction any violation thereof.

Section 7. This act shall not apply to existing structures nor to the existing use of any building, but it shall apply to any alteration of a building to provide for its use for a purpose, or in a manner, substantially different from the use to which it was put before the alteration.

Section 8. This act shall not apply to any existing or proposed building used or to be used by a public service corporation if upon a petition of the corporation the department of public utilities shall, after a public hearing, decide that the present or proposed situation of the building in question is reasonably necessary for the convenience or welfare of the public.

Section 9. No ordinance or by-law established hereunder shall be repealed or modified except after reasonable notice of the proposed repeal or modification, and an opportunity to the objectors to be heard thereon. If any owner of real estate in a city which would be affected by the proposed repeal or modification objects thereto it shall not be repealed or modified except by a unanimous vote of all the members of the city council, and in no case shall an ordinance or by-law established under the provisions of this act be repealed or modified except by a two-thirds vote of all the members of the city council, or by a two-thirds vote of the voters of a town voting thereon at an annual or special town meeting duly called for the purpose. (Approved June 4, 1920.)

At the Town Meeting of November 13, 1922, a transfer of funds was made to the Engineering Account so that certain preliminary steps might be taken in anticipation of the wish of the Town to have presented by the Planning Board a definite program of Town Planning with suitable Zoning By-Laws. A suitable Town Plan for Winchester will entail a thorough study not only of Winchester but also of its relationship to the adjacent towns and cities, and of the part the Town must necessarily take as a constituent division of Metropolitan Boston. That Winchester is already an integral part of the Metropolitan District is readily understood when we review the facts that various public utilities or improvements as are now in operation include this Town. We refer to the Metropolitan Sewer System, the Metropolitan Park System and the State Highways. For the present Winchester is still self-sufficient with its own water supply system but as our population increases the time will come when Winchester may find it necessary to become a subscriber to the Metropolitan Water System.

With the large amount of undeveloped land within our area and with constant increase of vehicular traffic either originating within the Town or passing through, a serious study should be made of our present streets and of the possibilities of improving our traffic conditions through the introduction of new avenues of travel not only, so far as these may relate to purely local use, but also in relation to the transportation system of the Metropolitan area.

Zoning of a town is a distinct part of a general plan for a municipality but undoubtedly is little understood by the majority of people. In essence it is the regulation by a municipality of the use to which private land within the borders of the municipality may be put. This may be accomplished by the laying out of a municipality into distinct districts, which districts the citizens of the Town agree, through proper by-laws, are most suitable for certain kinds of buildings and uses, such as dwelling houses (single, two-family or apartments), business or commercial, and manufacturing or industries, and into which districts it seems best to the citizens not to have introduced any structures or uses which would thereby injure that district as a place for residences, for business or for manufacturing.

Zoning is not a fad or fancy of the moment, but the result of urgent public demand for protection. This demand is the direct result of changes in transportation and power during the last few decades. The coming of the automobile, the truck and electric power have caused garages and oiling stations to spring up anywhere and everywhere and removed the necessity of industries being located adjacent to water power and the railroad, necessities formerly restrictive in themselves. Before these changes came, the public garage, the chief offender in unrestricted districts, was unknown, although its prototype, the livery stable, was causing much uneasiness. Likewise the factory must needs be near the river and railroad, a natural and proper place; electric power and the truck have, however, removed this necessity resulting in factories springing up in localities where they may be, and, in many cases, are a distinct menace to the public welfare.

Already in at least twenty states zoning is now authorized and yet the practice of zoning is relatively new in the United States and of course as has been previously indicated, has been possible in Massachusetts only since 1920. But the large vote by which the constitutional amendment was adopted is indicative of the aroused feeling in the State of the need of regulation. Already several municipalities have adopted zoning ordinances and a large number of the progressive communities are studying the subject.

A natural inquiry that must be met is, "What will zoning of Winchester accomplish?" Perhaps a fair and comprehensive answer would be that it will give everyone who lives or does business in Winchester a chance for the reasonable enjoyment of his rights, protecting him from unreasonable injury by neighbors who would seek private gain at his expense.

Winchester as a municipality would be protected, for the Town itself is always a distinct sufferer when improper development or use depreciates existing property and thereby cuts off a portion of the taxable value.

As the object of zoning is to direct the future growth of a town so that different sections may be devoted to uses for which they appear from present condition or inherent advantages best adapted it follows that zoning must be of distinct benefit not only to a residential section in maintaining it as

such but it also is of equal advantage to both business and industrial enterprises. For instance, a factory as a rule if located in a business district may be hampered in expansion by having all surrounding property either so solidly built up and thus unavailable for expansion, or by finding land values increased by neighboring business uses to be so high as to make the expense of acquiring more land prohibitive, to say nothing as to excessive taxes.

In zoning existing uses and buildings are not interfered with as the idea is take a town as it exists and try to decide what is the best way to provide for future growth.

The Planning Board hopes for favorable action by the Finance Committee in this very important matter which will involve a considerable amount of money to properly prepare plans and the necessary By-laws.

PRESTON POND,
ARTHUR W. DEAN,
RICHARD B. DERBY,
FRANK E. ROWE,
MAURICE C. TOMPKINS.

"This is the age of cities, and all the world is city-building. . . . In a dim sort of way many persons understand that the time has come when art and skill and foresight should control what so far has been left to chance to work out; that there should be a more orderly conception of civic action; that there is a real art of city-making, and that it behooves this generation to master and practise it."—Macdonnell.

REPORT OF THE WAR MEMORIAL COMMITTEE

Your committee on War Memorial has been and are giving this matter serious and careful consideration looking into the same from all angles possible, trying to arrive at some fitting Memorial that our townspeople will approve, and such as our town should erect.

Bearing in mind the efforts made in the past few years, they will present something definite for the town to consider at its next annual meeting.

GEORGE E. WILLEY, *Chairman,*
CHARLES E. KENDALL, WILLIAM E. RAMSDELL,
HARRY A. NORTON, MAURICE C. TOMPKINS.

BOARD OF HEALTH, 1922

ORGANIZATION

CARL F. WOODS, *Chairman*
MOTT A. CUMMINGS, M.D.
MARK R. JOUETT, JR.

APPOINTEES

Health Officers and Milk Inspector	Maurice Dinneen
Director of T. B. Work	Mott A. Cummings, M. D.
Inspector of Slaughtering	William Buckley, M. D. V.
Dentist	Roy Y. Raymond, D. M. D.
Public Health Nurse	Rose A. Cunninham, R. N.
Clerical Assistant	Elinor Lawlor
Bacteriologist	Herbert E. Bowman
Stable Inspector	Daniel E. Hurley
Sanitary Inspector	Timothy Callahan

REPORT

Of the Winchester Board of Health for the Year Ending December 31, 1922

The general health of the Town during the past year has been unusually good. While sporadic cases of scarlet fever and diphtheria have occurred, the number wos no greater than the normal amount for a community the size of Winchester. There have been at no time sufficient cases to constitute in any way even the semblance of an epidemic.

The freedom from epidemic enjoyed by the citizens of this Town is to a large degree the natural result of the policies and the system of combating these diseases which the Town has carried out consistently through the activities of its Board of Health. It can be fairly stated that there are very few towns where there is the same effective co-operation between the physicians, the school authorities, the various charitable or-

ganizations and the Board of Health that exists in Winchester.

The work of your health officer and your health nurse is frequently not of a spectacular character, but it is due to the close contact with the situation and the instantaneous and energetic methods of isolating a contagious case when it appears and careful observation of all contacts until the danger is past that makes epidemics of a serious character most improbable in this community.

The Board wishes to particularly impress this fact upon the citizens of the Town. The health officer in particular is often obliged in the pursuit of his duty to enforce regulations regarding the isolation of patients which are distressing to the family affected and unpleasant to all concerned. Courageous and impartial enforcement of these regulations, however, is absolutely essential to the protection of the community as a whole. The health officer will at all times attempt to cause the minimum disturbance and inconvenience consistent with safety, and we earnestly request the citizens of this Town to bear this in mind when occasions of this kind arise in their families or among their friends.

In accordance with the authority given by the Town at its last annual meeting, the Board took over the dental clinic which had previously been operated under the supervision of the Red Cross. A report from the dentists employed by the Board is attached hereto showing the actual work accomplished. In general, the children in the public schools are handled through the efficient work of the school nurse, and the children in the parochial schools through the activities of Miss Cunningham, the health nurse. In this way, all children in the Town are given careful supervision as to the condition of their teeth.

The local dentists have continued their loyal co-operation with the Board as in the past, giving freely of their time and experience for the inspection of the children and the determination of which ones should be given dental treatment. The Board feels that the continuance of this system is most advisable as it enables a more thorough inspection of the children, and it is a constant check upon the thoroughness of the work accomplished in our clinic.

The Board wishes to express its sincere appreciation for the services rendered in this capacity by all the dentists in the Town and specifically for the work and the friendly and valuable advice of Dr. Churchill Hindes.

During the past year, the School Committee requested that the inspection of the milk furnished to the school children be conducted under the immediate supervision of the health officer, and this plan has been followed very satisfactorily during the year. The School Committee is free to make its contract with any dealer that it chooses but relies upon the Board of Health to see that the conditions under which the milk is purchased and the character of the milk, itself, are in strict accordance with the contract entered into.

The Town receives each year a considerable revenue from the sale of its garbage. During the past year, the three years' contract entered into with the Blue Hog Breeding Company for $1800 per year expired. As this price was based upon the value of such food material at a time when the price of pork was very high, the Town could not expect to continue to obtain such an amount. The contract price prior to the contract above mentioned was, for instance, at the rate of $1600 per year. After a thorough investigation of this matter and the examination of bids from other interested parties, the Board was able to enter into a new contract for three years with the Blue Hog Breeding Company for $1400 per year.

In our last two reports, we have called attention to the increasing difficulty of garbage collection with the growth of the Town. The Board feels that the time has now come when a request must be made for additional equipment. We are, therefore, requesting in our budget the sum of $715.10 for the purchase and maintenance of a Ford truck as an auxiliary to our present collection system.

Again, the Board wishes to emphasize to the Town the fact that while the arrangement for the collection of garbage under the supervision of the Board of Health appears, considering the conditions existing in Winchester, to be a desirable one, the Town must not confuse the money spent for this purpose with money spent in the protection of the public health. During the past year, for instance, the total expenditures of the Board were $14,342.91, of which $7614.49 was spent in the

collection of garbage. This means that the entire health expenditures of the Town cost the citizens only $6,728.42 for the year, 1922.

In connection with this modest expenditure as compared with many other communities, the Board wishes to call your attention to the statistics published by the United States Government. The infant mortality rate in Winchester for the year ending 1922 was 38, whereas the average infant mortality for the country was 74. That this was not a mere coincidence is shown by a consideration of the rate in Winchester during the past years. Four years ago, the rate was 76. The following year it dropped to 54. Year before last, it was 53 and the past year it fell to 38, the lowest in the United States.

Sewers have been extended and new ones constructed in various streets in accordance with the long-established custom. All property owners abutting on these extensions have connected their property with same in accordance with regulations. New sewer construction is needed in other parts of the Town next year, which will probably cost $10,000.

Below is shown an itemized statement of the expenditures of the Board for the year 1922, grouped into various activities. It will be noted that the Board, through the efficiency of its employees, has been able to carry out the plans authorized by the Town at even less cost than originally estimated, so that the Board is turning back to the revenue account of the Town the sum of $963.09.

FINANCIAL STATEMENT

GENERAL HEALTH WORK

General Administration:		
Health Officer	$650.00	
Clerk and Substitute	615.00	
Auto Maintenance	203.59	
Other Expenses	362.90	
Janitor Service	118.00	
		$1,949.49
Bacteriologist:		
Milk Analysis (salary)		250.00
Garbage Collection:		
Pay rolls	$5,781.75	
Equipment and Maintenance	1,616.74	
Extra Horse	216.00	
		7,614.49

Health Center:			
Salary, Nurse	$1,437.50		
Rent	600.00		
Other Expenses	204.83		
		2,242.33	
Inspector of Milk:			
Salary	$300.00		
Other Expenses	11.00		
		311.00	
Inspector of Stables:			
Salary		200.00	
Sanitary Inspector:			
Salary		75.00	
Vital Statistics:			
Returns of births and deaths		103.25	
Dental Clinic:			
Dentist	$1,024.00		
Equipment	16.70		
Rent	250.00		
Attendant	150.00		
Other Expenses	156.65		
		1,597.35	
			$14,342.91

COMMUNICABLE DISEASES

Hospital Bills	$3,188.27
Doctors' Bills	292.50
Aid Rendered	552.34
Other Expenses	39.89
Total	$4,073.00

Attached hereto are detailed reports from the health officer, the health nurse, the dentists, the stable inspector and sanitary inspector, the careful reading of which is recommended to everyone who is interested in the health of the community.

Respectfully submitted,

CARL F. WOODS,
MOTT A. CUMMINGS, M.D.,
MARK R. JOUETT, JR.,
Board of Health.

REPORT OF THE HEALTH OFFICER

To the Board of Health,

Gentlemen:

I respectfully submit the following report for the year ending December 31, 1922:

There were 105 deaths and 14 still births. Estimating the population to be 10,500 the death rate is 10.5. There were 19 deaths of infants under one year of age, and 363 births. In 1921 the United States Census Bureau estimated our Infant Mortality Rate as 38 per thousand, the lowest in the Commonwealth. It is unfortunate that of the 19 deaths of infants under one year reported in 1922, nine were included of babies born from parents who reside outside the Town and were temporarily under treatment at our hospital. These deaths are recorded as Winchester deaths and estimated against us in our infant mortality rate, which will hinder us from being a possible contender for the lowest rate.

There was a total of ten deaths of Winchester babies under one year, which is normal, and if the number of outside deaths had also been normal we should have eclipsed our record of last year. This year we are estimating the infant mortality rate to be 52

The general health conditions of the Town were better than in previous years. There were 211 cases of communicable diseases reported while in 1921 there were 374. There were 66 cases of measles against 144 last year. In 1921 there were reported 39 cases of whooping cough. This year there were ten scattered through the year. Unfortunately in this number there was one death. Our Health Center has entered upon its second year and, judging from the attendance and work done, it is a success. The attendance at the Well Baby Clinic has been gratifying, as there have often been as many as 52 babies present. In connection with this work Drs. Simon and Cunningham have again contributed their professional services. The health nurse, Miss Cunningham, has supplemented this work with a large number of prenatal visits.

The Tuberculosis Clinic has been held on two afternoons

each week between the hours of 4 and 5 P. M., with Dr. Cummings in attendance. A report of this work may be found under other headings of this report.

DENTAL CLINIC

The Dental Clinic has been under the control of the Board of Health since March of this year. The number of school children treated was far in excess of those treated in previous years. Through the generosity of the Red Cross we were enabled to operate through the summer season for the benefit of the children of pre-school age.

In this work we have shared with the Brookline Board of Health the honor of having conducted the first clinic of this kind in this country. I would recommend to your Board that sufficient funds be appropriated for the work in the coming year.

SCARLET FEVER

There were 48 cases of scarlet fever with one death. Twenty-eight of these cases occurred during January, February and March. In March there were ten cases. This was the greatest number reported in one month.

Beginning in April there were two cases reported each month excepting September and December, when there were no cases. A group of cases appeared in January from the members of two families who unfortunately were forced to live together under inadequate housing conditions. The first case was reported October 17, 1921. The patient returned home, apparently cured. Four weeks afterward another member of the family contracted the disease and was hospitalized. After two weeks five more members of the family were reported as having scarlet fever. They, too, were sent to the hospital. All efforts to trace the origin of these other six cases to an outside source failed. It is probable that the cause of the infection originated from the first case who had seemed apparently cured when he returned from the hospital and must have been a carrier.

When the first of these cases was reported the Board of Health, in conjunction with the School Physician, caused every school child to be examined. The physicians of the

Town volunteered their services for the work. Nothing of importance developed, however.

It is very difficult to prevent scarlet fever from becoming epidemic since it is caused by an unidentified micro-organism which is readily transmissable from the patient to other persons and cannot be determined by bacteriological methods. Many cases of extremely mild scarlet fever frequently cause very serious ones. The chief difficulty in the control of scarlet fever lies in discovering and isolating the cases which have not been recognized or treated.

DIPHTHERIA

There were five cases of diphtheria and one carrier during the year. This is a minimum number for a town of our population. Each case when reported was definitely traced to its source. The contacts were cultured and isolated until all further danger of infection was past. Investigation showed that two of these cases had contracted the disease from carriers. One had been exposed to the infection in a hospital where she was employed. In one of these cases we found in taking cultures of the fellow employees of the patient that one of their number was a carrier. Further investigation showed that they had frequently exchanged personal effects.

Later in the year a boy was reported ill with diphtheria. He was promptly sent to the hospital and the contacts cultured. The School Physician, on examination of the boy's classmates, found a carrier who was immediately hospitalized.

Our method of quarantining all contacts and hospitalizing the patients has seemed to be effective in preventing serious epidemics. There is still another means of prevention, however. Perhaps a more complete extermination of this disease from our midst might be obtained by what is known as the Schick Test, a harmless method of determining whether one is immune or susceptible to the disease, and may be made immune for many years and probably for life by a very small injection of toxin-anti-toxin into the blood.

TYPHOID

During the year three cases of typhoid fever were reported. There were no deaths. Two of these cases occurred in one

family. Careful investigation failed to reveal the origin although at one time a family who were employed in processing and distributing the milk supplied to this house were suspected of spreading the contagion. A member of the family had had typhoid and it was thought that she might have been a carrier, although she had had the disease many years ago. A rigid examination was made of the family by Dr. Cummings and blood and other tests were made. These attempts were unsuccessful, however. Investigation of the third case revealed nothing definite as to the source of contagion. It is probable that these cases orignated outside the Town, as no others were reported.

FLIES

The various measures for the prevention of fly breeding have been executed by the department in the usual manner. The Stable Inspector has supervised the disposal of horse manure and the co-operation of the stable owners has been obtained. The results are very satisfying in this matter. The rapidly diminishing number of horses now employed is also a large factor in fly prevention.

Attention was called to defective and uncovered garbage pails by the Sanitary Inspector. These garbage pails provide excellent breeding places for flies when improperly cared for. Alleys and back yards are cared for by the inspections of the Health Officer in our effort to remove all possible opportunities for fly breeding.

MOSQUITOES

In the summer season large swarms of mosquitoes breed in pools, swamps, rain barrels, cesspools, gutters, tin cans, hollow tree stumps and flower vases. It is possible to partially exterminate the mosquitoes from Winchester but such an undertaking would require a large outlay of money. To do this it would be necessary to employ many men and furnish them with expensive equipment. The work would consist of filling drains, swamps and marshes. Ponds, pools, and small collections of stagnant water would have to be covered with a thin film of oil to prevent larvae from breeding. However, the money expended would be much greater in proportion to the

results obtained. Mosquitoes are always nuisances, but sometimes they constitute a serious menace to health. In Winchester they cannot be classed as a serious danger as there has been no record for fifteen years of a case of malaria.

GARBAGE

This work has been carried on very efficiently. There is a period of four months commencing in the late summer and ending about the beginning of the winter when it is found necessary to employ extra equipment and an additional man. This is due to corn husks and other vegetable refuse which is so plentiful during this season, and also much canning done at this time.

The Superintendent of Streets has co-operated with this Board by loaning a horse for the work. This was fortunate as it would have been difficult to hire a horse at this season of the year. In future years we may not be so successful. I would recommend to your Board that you purchase a Ford auto truck made expressly for this work.

ASHES

The collection of ashes has been carried on with the same efficiency. The public dump, which is under the care and supervision of the Park Department, has been attended to in the same excellent manner as in former years.

MILK

The production of wholesome milk depends in a large measure upon the milk room or house, the processing of the milk and the methods by which the equipment is used. During the year milk houses have been enlarged and in one case torn down and a modern concrete block building substituted.

The sterilization of bottles and utensils is required by law in both large and small dairies. Small dairies consisting of one and two cows have not always complied with the law. This is sometimes a cause of a spread of contagious diseases. Of course the safest way to allay this danger is pasteurization, which as yet is impracticable for small concerns.

This department has given much attention to the sterilization of milk bottles and equipment. This has necessitated the erection of separate milk houses of sufficient space to process the milk and equipped with stoves for the boiling of water.

Upon checking up these dairies we find that many of them are supplying milk to families who have babies. This fact makes it extremely important that personal supervision and control be maintained.

The Legislature of 1921 recognized the transmissability of bovine diseases to man for it has passed an act which requires that a Tuberculin Test be given to the cow by a veterinarian in the service of the Massachusetts Board of Animal Industry. If the cow reacts it is slaughtered and the farmer is reimbursed financially by the State and the United States Government. In order that this law be made effective it would be necessary for the Board of Health to pass a regulation requiring that all cows be Tuberculin Tested every six months. Not only would the public be protected under this law, but it would also be financially beneficial to the dairymen to exclude all diseased stock from their herd.

On the whole our milk supply is of excellent quality and has a reasonably low bacterial count. Our citizens should appreciate the food value of milk and its usefulness in the diet, for statistics show that the larger the per capita consumption of milk the lower is the mortality rate among children.

MILK CHART—YEARLY AVERAGE

By averaging the monthly charts during the past year, the following result is obtained. Since data as to the product of several dealers has not appeared in each of said charts, because of their not having been in business here during the full period, an extra column is provided showing the number of samples taken and analyzed.

The bacteria count in this chart gives the number of bacteria found in one C. C. taken from the center of the sample after it has been well shaken. It should be remembered that another C. C. taken from the same sample might give a somewhat different count, but the difference would rarely, if ever, exceed ten per cent.

MARKET MILK

Name	No. of Samples	Av. Bacteria per C. C.	Av. Fat Content	Av. Total Solids	Where Produced
Samuel S. Strike, Winchester, Mass.	1	8,000	3.80	12.32	Washington St., Winchester, Mass.
W. F. Noble & Sons Co., Winter Hill, Mass.	12	29,000	4.05+	12.78+	Barre, Vt.
H. F. Foster, Winchester, Mass.	2	30,000	4.27+	13.08	Stone Ave., Winchester, Mass.
Fred. S. Schneider, Woburn, Mass.	12	32,833+	3.95	12.65	Mishawum Farm, Woburn, Mass.
Edward Chase, Winchester, Mass.	12	38,650	4.30+	12.95+	173 Forest St., Winchester, Mass.
D. Whiting & Sons, Charlestown, Mass.	12	49,166+	3.81+	12.38+	Wilton, N. H.
J. J. Mulkerin, West Medford, Mass.	2	69,000	3.57+	12.25	Concord, Mass.
H. P. Hood & Sons Co., Charlestown, Mass.	12	82,833+	3.71+	12.28+	Littleton, Lancaster, Mountorne, N. H.
Wm. Fallon & Sons, Stoneham, Mass.	12	108,916+	3.97+	12.58+	Parkway, Stoneham, Mass.
S. S. Symmes, Winchester, Mass.	12	137,316+	4.25+	13.07+	Highland Ave., Winchester, Mass.
Mrs. John Day, East Woburn, Mass.	10	172,000	4.22+	12.95+	East Woburn, Mass.
Clarence E. Perkins, Winchester, Mass.	12	540,000+	4.18+	13.07+	99 Cross St., Winchester, Mass.

Name	No. of Samples	Av. Bacteria per C. C.	Av. Fat Content	Av. Total Solids	Where Produced
			GRADE A MILK		
H. P. Hood & Sons Co., Charlestown, Mass.	12	11,250	4.00+	12.64+	Concord, Mass.
W. F. Noble & Sons Co., Winter Hill, Mass.	12	14,950	4.14+	12.96	Wells, Me., & N. Falmouth, Mass.
D. Whiting & Sons Charlestown, Mass.	12	89,566+	4.04+	12.57+	Wilton, N. H.
			CERTIFIED MILK		
W. F. Noble & Sons Co., Winter Hill, Mass.	12	7,750	4.88+	14.21+	Blossom Hill Farm, Winchester, Mass.
H. P. Hood & Sons Co., Charlestown, Mass.	8	17,562+	4.35	13.12+	Cherry Hill Farm, Bev. Farms, Mass.
			CAREY FARM MILK		
W. F. Noble & Sons Co., Winter Hill, Mass.	2	150,000	4.45	13.48	Lexington, Mass.
			PERKINS PASTEURIZED		
Clarence E. Perkins, Winchester, Mass.	6	103,166+	4.30	13.14+	Woburn and No. Reading, Mass.
			PERKINS SCHOOL MILK		
Clarence E. Perkins, Winchester, Mass.	7	11,857+	3.70	12.47+	Winchester, Mass.

TABLE SHOWING CAUSES OF DEATHS

Asphyxiation ((suicide)	2	Heart Trouble	13
Asphyxiation (drowning)	1	Hydrocephalus	1
Acute Dil. of Stomach	1	Hemiplegia	1
Arthritis	1	Impetigo Contagiosa	2
Art. Sclerosis	9	Internal Hemorrhage	1
Apoplexy	3	Uterine Hemorrhage	1
Angina Pectoris	1	Kidney Trouble	1
Acute Alcoholism	2	Lack of Development—Cephalic	1
Atelectasis	1	Malignant Disease of Intestine	1
Broncho Pneumonia	5	Nephritis	2
Bronchitis, Senile	1	Oedema of Brain	1
Bronchitis, Infantile	1	Paralysis	1
Bullet Wounds	1	Peritonitis	1
Cancer	2	Persistent Ductus Ateriosus	1
Carcinoma	7	Pul. T. B.	2
Cerebral Hemorrhage	6	Premature Birth	1
Cerebral Tumor	1	Stenosis	1
Cerebral Thrombosis	1	Struck by Auto	1
Cirrhosis of Liver	1	Surgical Shock	1
Dermatitis	1	Septicemia	1
Diabetes Mellitus	1	T. B. Meningitis	3
Epithelioma of Face	1	Tonsilitis	1
Epilepsy	1	Ulcer	1
Eclampsia	1	Whooping Cough	1
Fracture	4	Lobar Pneumonia	5
Gangrene	2		
Grippe	1		105
		Stillbirths	14
			119

TABLE OF DEATHS BY MONTHS

(Including stillbirths)

	Males	Females	Totals
January	4	5	9
February	5	3	8
March	5	8	13
April	10	10	20
May	7	5	12
June	8	4	12
July	5	3	8
August	4	1	5
September	4	2	6
October	2	1	3
November	4	4	8
December	8	7	15
	66	53	119

TABLE SHOWING DEATHS BY AGES

	Males	Females	Totals
Under 1 week	11	2	13
1 to 2 weeks			
2 to 3 weeks	1		1
3 to 4 weeks			
1 to 2 months	1	1	2
2 to 3 months			
3 to 6 months		2	2
6 to 12 months	1		1
1 to 2 years	1	1	2
2 to 3 years			
3 to 5 years		1	1
5 to 10 years	2		2
10 to 15 years	1	1	2
15 to 20 years		1	1
20 to 30 years	4	2	6
30 to 40 years	1	4	5
40 to 50 years	5	5	10
50 to 60 years	4	5	9
60 to 70 years	10	5	15
70 to 80 years	10	10	20
80 to 90 years	3	10	13
Over 90 years			
	55	50	105
	Stillbirths		14
	Total		119

TABLE SHOWING CAUSES OF INFANTILE DEATHS

Atelectasis	1
Broncho Pneumonia	2
Cerebral Hemorrhage	1
Dermatitis	1
Eclampsia	1
Grippe	1
Hydrocephalus	1
Internal Hemorrhage	1
Impetigo Contagiosa	2
Lack of Development—Cephalic	1
Lobar Pneumonia	1
Oedema of Brain	1
Persistent Ductus Arteriosus	1
Premature Birth	1
Stenosis	1
Whooping Cough	1
Paralysis	1
Total	19

TABLE OF COMMUNICABLE DISEASES

Name of Disease	Jan.	Feb.	March	April	May	June	July	August	Sept.	Oct.	Nov.	Dec.	Totals
Chicken Pox	22	3	1	2		1						1	30
Diphtheria	1		1	1			1			1			5
Diphtheria Carrier											1		1
German Measles					1	1							2
Measles	2			23	20	18	2	1					66
Mumps			5	1					2	9	11	2	30
Influenza		2											2
Lobar Pneumonia	1	1		3							1		6
Scarlet Fever	9	9	10	1	4	2	2	1		3	2		43
Septic Sore Throat								1					1
Tuberculosis, Pulmonary	1		1		1	1		2		4			10
Tuberculosis, all other kinds						1				1			2
Typhoid Fever						2		1					3
Whooping Cough		1			1	3	1			2		2	10
	36	16	18	31	27	29	6	6	2	20	15	5	211

Respectfully submitted,

MAURICE DINNEEN,
Health Officer.

REPORT OF THE PUBLIC HEALTH NURSE

To the Board of Health, Winchester, Mass.,

Gentlemen:

The following is my report for the year ending December 31, 1922:

CHILD WELFARE DEPARTMENT

Visits to homes—children interviewed		4,048
Other social visits		17
Baby Clinics held		49
Baby Clinic attendance		1,155
Babies examined by Dr. Simon	283	
Babies examined by Dr. Cunningham	75	
		358
Demonstrated how to make formulas in homes		4
Children taken to hospitals for treatment		8
Children taken to hospitals for X-Ray		1
Investigation visits		27
Visits to venereal patients		9
Children under supervision—Under 2 years	206	
Between 2 and 6	309	
		515
Number of deaths of children attending clinic		2

Distributed 12 layettes, given by the St. Mary's Sewing Circle, to mothers.

PRENATAL

Number of patients cared for during year	78
Number of instructive home visits	302
Urinalysis done	30

T. B. DEPARTMENT

Number of patients under supervision—Active	11	
Arrested	21	
		32
Cases reported during year—Pulmonary	10	
Meningitis	1	
Large Bowel	1	
		12
Home visits made during year		302
Clinics held during year		104
Clinic attendance—Mal-nutrition, Dermititis, etc.		66
Examined by Dr. Cummings—Old cases	8	
Suspects	17	
Contacts	9	
		100
Sent to hospitals during year		3
In hospitals at present—Westfield	2	
Rutland	1	
Reading	1	
U. S. P. H., Arizona	1	
		5

Patients who have moved from town during year		5
Patients who have moved into town during year		2
Deaths during year—Pulmonary	2	
Meningitis	1	
	—	3

ANTI T. B. FUND

Expended for milk from the T. B. Fund to families of T. B. patients, as preventive work.

Total number of quarts of milk		2,553
Total cost, 341 qts. at 18c per qt.	$60.98	
2,212 qts. at 17c per qt.	376.04	
		$437.02

VACCINATIONS

School children vaccinated successfully at clinic		47
Dr. Cummings	31	
(Second dressings) 15		
Dr. Cunningham	13	
Dr. Simon	3	
	—	47

SCHOOL DEPARTMENT

Parochial School, No. of pupils		393
Assisted in physical examination by Dr. R. A. Sheehy (nose, throat, neck, and eyes)		335

Eyes:	Pos. 72	Neg. 263
Tonsils:	Pos. 50	Neg. 285
Glands:	Pos. 5	Neg. 330
Adenoids:	Pos. 1	Neg. 334

Assisted in examination for scarlet fever contacts by Dr. R. A. Sheehy.
Nose, throats, temperatures and skin: 521
Nose, throats, temperatures and cultures: 174 (Diphtheria contact)

Assisted Dr. O'Connor in Dental Examinations		
Defective	270	
Negative	123	
	—	393
Assisted Dr. H. A. Simon, Chapin School		
Nose, throat, temperature and skin		364
Negative	357	
Suspicion	7	

Respectfully submitted,

ROSE A. CUNNINGHAM,
Public Health Nurse.

December 31, 1922.

REPORT OF THE DENTAL CLINIC

Board of Health, Winchester, Mass.:

Gentlemen:

I respectfully submit my report for the year ending December 31, 1922.

With the great necessity for preservation and care of the children's teeth, the Town is now supporting a school dental clinic. This work is concentrated from the first through the sixth grades. Our first year found the need of such work truly alarming. We also continued through the last week of June and the month of July, under the supervision of the Red Cross, with clinic work for the pre-school age children with marked success. The need of this is very apparent to bring the little ones into the public schools unhandicapped and with good sound first teeth from the start.

In the public school work for the year 1922 we have actually had 838 sittings of which about 75 per cent. were public and 25 per cent. parochial school children. The total operations were 3,860.

The school work is summarized as follows:

Total number of visits	838
Total number of public school visits	517
Total number of parochial school visits	221
Total cleanings	375
Total examinations	421
Total fillings	1,186
Total treatments	233
Total extractions	806
Total Novocain injections	806
Total discharged	287
Total operations	3,860

The Pre-school clinic for five weeks' work show the following:

Total visits	86
Total cleanings	52
Total examinations	63
Total fillings	131
Total treatments	12
Total extractions	56
Total Novocain injections	60
Total operations	367

Respectfully submitted,

(Signed) ROY Y. RAYMOND, D. M. D.

December 31, 1922.

REPORT OF THE STABLE INSPECTOR

To the Board of Health of Winchester:

Gentlemen:

I respectfully submit the following report of my work as Stable Inspector for the season, April 24, 1922, to October 1, 1922.

Number of licenses issued	72
Number of violations of rules	105
Number of weekly visits	1,656
Number of stables requiring second visits	86
Total number of visits for season	1,742

Nearly 50 per cent. of the stables I found in a sanitary condition on every weekly visit during the season. The general condition of the stables was very good, and I thank the stable owners for their co-operation.

Respectfully submitted,

DANIEL E. HURLEY, M. D.,

December 31, 1922. *Stable Inspector.*

REPORT OF THE SANITARY INSPECTOR

To the Board of Health of Winchester:

Gentlemen:

I respectfully submit my report as Sanitary Inspector for the season, July 1 to September 30, 1922.

My first tour of the Town occupied the months of July and August, during which time I made 3,378 calls and found 39 violations. I made 400 second calls, including these 39 violations, and found that all except two had co-operated with the Board and obtained proper garbage receptacles. The greatest difficulty seems to be that many of the receptacles are too small.

I feel that next year conditions will be greatly improved, as each year the citizens of the Town become more educated to the need of complying with the law.

Respectfully submitted,

TIMOTHY CALLAHAN,

December 31, 1922. *Sanitary Inspector.*

REPORT OF THE TREE WARDEN

All through the winter and spring the whole force of the Tree Department continued the work of trimming broken limbs from trees injured in the great storm of November, 1921. It was only necessary, however, to remove of the largest trees five elms and seven maples, a less number than was thought possible just after the storm. The growing season in spring and early summer was one of the best in many years and caused more than an ordinary growth and rapid recovery so that a large percentage of our trees look very well.

The brown tail moths have almost entirely disappeared. The gypsy moths are still plentiful but are apparently kept in check by parasites to a great extent. I do not think it would be safe to omit spraying and hand work in creosoting the egg clusters, lest by some chance they gather force and overrun our Town as they did in their earlier days. The satin moths are becoming a serious pest on poplar trees. During the early summer nearly every poplar tree was stripped. As they seem to prefer poplars before all other trees they need not cause great expense in suppression.

I do not think poplars should be planted for ornament and certainly they are not good for shade.

Evergreens are much better. In spite of the state laws against cutting trees or shrubs on the roadsides or private property, a few people still do this wanton damage just before Christmas each year.

All the men of the Tree Department worked for nine weeks in the fall cutting wood for the Water Department. This helped everyone as the broken and inferior trees necessarily must be removed, the wood was much needed at the time, and the men were employed when the Warden's appropriation was not large enough to carry the whole force through the year.

For the financial statement I refer to the Auditor's report.

SAMUEL S. SYMMES.

Winchester, Dec. 31, 1922.

REPORT OF THE OVERSEERS OF THE POOR

In 1922 the Board of Overseers of the Poor have laid particular stress on the policy of making as many families as possible independent of town aid. We feel that by this emphasis, in the first place, we are giving efficient service to the families in need, and in the second place, are benefiting the taxpayers.

Miss Marion Smith has continued her wise and interested work as Executive Secretary of the Board. That she is able to keep in close contact with the families we feel to be of inestimable benefit.

When Dr. Cutter, after his years of service to the Board, left Winchester, it was necessary to appoint another physician in his place.

As regards the fuel situation, we have been fortunate in the assistance we have had from the coal merchants of the Town. During the summer, wood met the small requirements of our families for fuel, but this fall we have needed considerable coal, and so far we have had it.

With the aid of the Board some of our towns people gave seventeen substantial Thanksgiving dinners to our families, and at Christmas seventy-four families were generously remembered.

We wish to thank those who have kindly given us clothing for distribution.

COMPARATIVE STATEMENT

Year	Payments	Cash Received	Net Cost
1914	$11,185.91	$3,738.43	$7,447.48
1915	10,449.89	3,750.28	6,699.61
1916	11,091.66	4,682.22	6,409.44
1917	12,015.11	4,209.95	7,805.16
1918	10,085.70	2,938.61	7,147.09
1919	12,015.93	5,477.43	6,538.50
1920	13,392.39	3,244.73	10,147.66
1921	18,402.30	5,216.70	13,185.60
1922	14,424.91	5,237.71	9,187.20

CREDIT

Appropriation	$18,446.95	
Departmental Transfers	538.51	
Cash Receipts during year	5,237.71	
		$24,223.17

DEBIT

By payments during the year	$14,424.91	
Overdraft Dec. 31, 1921	3,446.95	
Amount to Revenue Account	5,237.71	
Balance Dec. 31, 1922	1,113.60	
		$24,223.17

CASH RECEIPTS

Commonwealth of Massachusetts	$3,443.13	
Cities and towns	1,794.58	
		$5,237.71

DETAILS OF PAYMENTS

Cash	$8,521.73	
Fuel	602.66	
Groceries and provisions	759.83	
Medical aid	756.35	
Cities, Towns and State	2,200.89	
Shoes and clothing	216.47	
Office expenses	143.36	
Salary Secretary (13 months)	1,166.62	
Other expenses	57.00	
		$14,424.91

DETAILS OF CASES AIDED

Number of families or individuals	55
Number of individuals	237
Number of individuals with Winchester Settlement	146
Number of individuals with other Settlement	22
Number of individuals with no Settlement	69
Number of Mother's Aid cases with Winchester Settlement	3
Number of Mother's Aid cases with other Settlement	1
Number of Mother's Aid cases with no Settlement	0

Respectfully submitted,

A. NATALIE JEWETT, *Chairman,*
FRANCES G. FITZGERALD,
NATHANIEL M. NICHOLS,
Overseers of the Poor.

REPORT OF PHYSICIAN TO THE BOARD

Number of calls made	366
Number of individuals	41
Number of families	19
Number of confinements	3
Number of operations—	
Major	2
Minor	2
Tonsils and Adenoids	4
Sent to Winchester Hospital	4

Respectfully submitted,

RICHARD W. SHEEHY.

REPORT OF THE OVERSEERS OF THE POOR IN CHARGE OF INCOME OF THE ASA FLETCHER FUND

Balance unexpended January 1, 1922	$1,141.38	
Income received during the year 1922	2,120.48	
		$3,261.86
By payments during the year 1922	$2,707.15	
Balance unexpended December 31, 1922	554.71	
		3,261.86
Expended through the Winchester Visiting Nurse Association	$240.00	
Expended through the Home for Aged People	350.00	
Expended for worthy people of Winchester	2,117.15	
Balance unexpended December 31, 1922	554.71	
		$3,261.86

A. NATALIE JEWETT, *Chairman,*
FRANCES G. FITZGERALD,
NATHANIEL M. NICHOLS,
Overseers of the Poor.

TWENTY-NINTH ANNUAL REPORT OF THE COMMITTEE IN CHARGE OF THE ASA FLETCHER TRUST INVESTMENT

PRINCIPAL

The Asa Fletcher Trust Fund remains invested in the same securities as for some years past, to wit:

	Face Value	Cost
Deposit in the Winchester Savings Bank	$830.59	$830.59
Fifty shares Nashua & Lowell Railroad Corporation	5,000.00	10,951.25
One hundred shares Old Colony Railroad Company	10,000.00	18,268.50
Thirty-five shares Boston & Maine Railroad, preferred	3,500.00	5,460.00
Fifty shares Boston & Albany Railroad Company	5,000.00	11,367.76
One mortgage of real estate in Winchester	8,000.00	8,000.00
	$32,330.59	$54,878.10

INCOME ACCOUNT

DR.

Dividends on 50 shares Nashua & Lowell Railroad Corporation	$450.00
Dividends on 100 shares Old Colony Railroad Company	700.00
Dividends on 50 shares Boston & Albany Railroad Company	437.50
Interest on Mortgage note	500.00
Interest on deposit in Winchester Savings Bank	37.78
Interest on income in Winchester Trust Company	21.31
	$2,146.59

CR.

Paid box rent in safe deposit vault	$5.00	
Transferred to Town Treasurer, for Overseers of the Poor, and made subject to their order, for disbursement by them in accordance with the provisions of the will of Mr. Fletcher	2,141.59	
		$2,146.59

ALFRED S. HALL,
DAVID N. SKILLINGS,
VINCENT FARNSWORTH,
Winchester Trustees of the Asa Fletcher Fund.

December 30, 1922.

REPORT OF PARK COMMISSIONERS

This department has taken care of the numerous plots about the Town and has had the care of Manchester and Leonard Fields. Early in the spring the department purchased a Ford half-ton truck and by its use have been able to properly maintain all the territory under our jurisdiction. This has been done with our regular force of three men without any additional aid. Several new flower gardens have been added during the year, and all of the gardens have been planted with bulbs for early spring flowering.

Trees and shrubs have been placed on Leonard Field and some much-needed grading done on the same field. There is yet an urgent need of more grading on this field, so as to provide space for tennis courts, and we recommend a small sum be spent each year until this field is completed.

A small beach has been constructed on the Palmer Street Playground and the Board believes this will become the most popular place for bathing in Winchester. There is need of a bath house and toilets near this beach, so all could use it in safety and comfort. There has also been laid out on Palmer Street Field four double tennis courts and the Board has purchased and has ready to erect in the spring all necessary wire backstops and nets. A small amount will be necessary to finish the playing surface.

Manchester Field is badly in need of a new grand stand with dressing room and toilets. We have had prepared plans calling for a structure costing about $15,000, which would contain all needed conveniences and would also provide a suitable place for this department to keep its tools and machines. At present we are scattered in different buildings about Town which means loss and delay in carrying on our work.

Mr. Carhart, after serving nearly eight years on the Board, resigned because of his removal from Town, and the Selectmen in joint meeting with this Board appointed Mr. W. S. Packer to fill his place until the next Town Election. Mr. Packer has been close in touch with athletic sports for chil-

dren and we anticipate he will be able to take complete charge of this branch of our work.

The filling at the dump along shore of Black Ball Pond has progressed rapidly and much land has been reclaimed. The two temporary bridges have been replanked and made safe for travel. The time is not far distant when the Town should build permanent bridges in place of these temporary ones as the travel is heavy and the liability for accident is getting more pronounced.

New benches have been placed on Leonard Field and along the path off Nelson Street. A new sixty-five-foot flag pole has been erected at Leonard Field and new flags purchased for use on the same.

The Park Board believes the Park System of Winchester is one of its greatest assets and it is one of the features that appeals to strangers without our boundaries. We have tried to make the numerous grass plots attractive and we cannot speak too highly of our Superintendent who so conscientiously strives to make them appear at their best.

Respectfully submitted,

GEORGE T. DAVIDSON, *Chairman,*
FREDERIC C. ALEXANDER,
WILLIAM S. PACKER.

REPORT OF THE TRUSTEES OF THE WINCHESTER PUBLIC LIBRARY

The trustees wish to thank all those who have given books and pamphlets to the library during the past year.

The report of the librarian, which follows, gives a detailed account of the work of the library and the yearly statistics.

The circulation of books and magazines has been less than that of last year. This falling off is no doubt due to the fact that for two or three years previously the library has not had sufficient funds to buy many of the books that citizens of the Town had reason to expect to find on its shelves. This year the library has had somewhat more money for this purpose, but it still needs an increased appropriation for the purchase of books, if it is to maintain a standard suitable for the Town of Winchester.

The cost of administration and maintenance of the library necessarily increases every year.

The Trustees, therefore, recommend that the Town appropriate the sum of $6,000 for the support of the library during the coming year.

The term of Robert Coit as trustee expires in March, 1923.

RECEIPTS

Appropriation	$5,500.00
Charles W. Bradstreet fund	162.36
David N. Skillings fund	95.00
	$5,757.36

EXPENDITURES

Books:		
Fiction	$433.05	
Non-fiction	685.25	
Juvenile	293.17	
Periodicals	299.00	
Binding	299.65	
		$2,010.12
Payroll		2,844.72
Expenses:		
Lighting	$320.78	
Telephone	24.03	
Printing	33.00	
Cleaning	57.60	
Pictures	84.00	

Furniture and fixtures	$2.75		
Express	32.61		
Supplies	265.15		
Sundries	82.60		
		$902.52	
			$5,757.36

Receipts turned into Town Treasury, $152.

THE DAVID N. SKILLINGS FUND

Balance on hand, January 1, 1922	$981.69	
Interest to December 31, 1922	42.50	
	$1,024.19	
Withdrawn December 31, 1922	95.00	
Balance January 1, 1923		$929.19

G. H. EUSTIS,
ROBERT COIT,
EDGAR J. RICH,
Trustees.

December 31, 1922.

LIBRARIAN'S REPORT

To the Trustees of the Winchester Public Library:

Gentlemen:

Next to the Schools, the Public Library is the most important educational institution in Winchester. Its resources are free to every citizen and inhabitant of the Town, and are not confined to any period of life or subject. The opportunities for self education are unlimited.

The reader may sit by his fireside and sail with the mysterious "Kawa" to the South Seas or the North Pole, follow Freeman "Down the Columbia," or go with Powell "Where the Strange Trails Go Down," voyage with Stefanson to the "Friendly Arctic," or hunt with "Roosevelt in the Bad Lands," with equal comfort.

"If he is interested in history, Van Loon's "Story of Mankind," Morison's "Maritime History of Massachusetts," Van Tyne's

"Causes of the Revolution," Lyman's "Meade's Headquarters," Lawrence's "Old Park Street" are well worth while. Again if he desires to investigate economics or immigration, there are Pannunzio's "Soul of an Immigrant," Robert's "Why Europe Leaves Home" or Stoddard's "Revolt against Civilization" to occupy his time.

This year has been especially rich in fascinating biographies such as Garland's "Daughter of the Middle Border," "Queen Alexandria," "Wm. DeMorgan and Wife," Depew's "My Memories of Eighty Years," Mrs. James T. Field's "Memories of a Hostess," Walter H. Page's "Life and Letters," Franklin K. Lane's "Letters," and many others.

The housekeeper will find help from Donham's "Spending the Family Income" and Bradley's "For Luncheon and Supper Guests." Students of psychology may learn "Self Mastery" with Coué or practice "Autosuggestion" with Brooks. Others will try to "Outwit Their Nerves" with Jackson, and adopt Peter's "Diet and Health and Key to the Calories."

Many and varied are the subjects from "How to Install a Home Radio," "Everybody's Dog Book," "Antiques and Curios in Our Homes" to the last new fiction.

It is always a pleasure to learn that our citizens appreciate and enjoy the library. It is especially gratifying to receive three large and beautifully bound volumes of Longfellow's "Poems," in memory of "One who appreciated the Winchester library for thirty years, Mrs. J. Arabelle Punchard," presented by her sister, Mrs. Henrietta P. Walker of Cambridge; also numerous other books, music and photographs given by her daughter, Mrs. Alfred D. Radley.

Each year over a million children come to the reading age. The schools teach them to read, the public libraries furnish the opportunity to form the habit of reading. The child's ability to use books for information and for pleasure when he is older, depends on his acquiring the reading habit when he is young.

Children's Book Week (Nov. 12-18) was inaugurated to encourage a love of books among boys and girls, and help parents select and buy better books for their children.

During the week our Children's room was attractively decorated with posters and a fine collection of illustrated books of the best editions on the top of every shelf and book case. Some of these books were purchased by the library and others through the generosity of the thoughtful mother who made her annual Christmas contribution at this time.

"The Book Shelf for Boys and Girls," a list of books prepared by some of the best authorities on children's reading and arranged by grades, ages and classes, was distributed to the teachers and parents.

The Massachusetts Board of Free Public Library Commissioners offered a certificate to any child who would read and report on five books on the graded lists from April 1 to December 1.

In October our children's librarian solicited the co-operation of the public school teachers and the Sisters of the Parochial School. From October 1 to December 1, she awarded three hundred and eighty-eight (388) certificates.

This plan seems to have created a great interest in worth-while reading. Many parents and teachers have expressed their appreciation, and now comes the good news from the State House that Winchester is the banner town for Massachusetts thus far.

Happy are the children in this day and age, in that they have so many good books, which, if they cannot buy, they can borrow from the public library.

STATISTICS

Arranged According to the Form Recommended by the American Library Association

Annual Report for year ended December 31, 1922

Name of Library,	Winchester Public Library.
Town,	Winchester, Massachusetts.
Name of Librarian,	Cora A. Quimby.
Date of founding,	1859.
Population served,	10,391 (1920).
Assessed valuation,	$23,305,475.
Terms of use,	Free for lending, Free for reference.
Total number of agencies,	None.

Number of days open during year	301
Hours open each week for lending, Sept. to June	39
Hours open each week for lending, June to Sept.	24½
Hours open each week for reading, Sept. to June	39
Hours open each week for reading, June to Sept.	24½

INCREASE

	Adult	Juvenile	Total
Number of volumes at beginning of year	21,911	3,535	25,446
Number of volumes added during year by purchase	478	267	745
Number of volumes added during year by gift	425	98	523
Number of volumes lost or withdrawn during year	57	144	201
Total number at end of year	22,757	3,756	26,513
Number of pictures, photographs and prints added during year		Photographs	30
		Portfolio	1
Total number of pictures, photographs and prints at end of year		Photographs	459
		Portfolios	27

USE

	Adult	Juvenile	Total
Number of volumes of fiction lent for home use	27,523	14,853	42,376
Total number of volumes lent for home use	37,909	18,015	55,924
Number of pictures, photographs and prints lent for home use			No record

REGISTRATION

	Adult	Juvenile	Total
Number of borrowers registered during year	316	147	463
Total number of registered borrowers	2,702	1,477	4,179

Number of newspapers and periodicals currently received 85 titles
97 copies

Number of persons using the Library for reading and study No record
Number of publications issued during year None
Number of staff 3 regular staff
3 substitutes

FINANCE

Receipts from		Payments for	
Town appropriation	$5,500.00	Books	$1,411.47
Dog tax (reverts to town)		Periodicals & newspapers	299.00
Endowment funds	257.36	Binding	299.65
Fines, $152.00 (reverts to town)		Salaries, Library service	2,844.72
		Light	320.78
		Permanent improvements and furniture	2.75
		Supplies	265.15
		Printing	33.00
		Telephone	24.03
		Transportation, postage, express, freight, etc.	32.61
		Other maintenance	224.20
Total	$5,757.36	Total maintenance	$5,757.36

Catalog cards purchased from the Library of Congress, 1922 1,852

BOOKS ADDED TO LIBRARY, 1922

Adult Department

	Purchase	Gift	Total	2d Cop.
Fiction	226	143	369	84
Foreign		37	37	
General				
Philosophy	9	2	11	
Religion	6	12	18	1
Sociology	23	8	31	1
Philology	1	31	32	
Science	13	18	31	2
Useful Arts	33	17	50	2
Fine Arts	14	16	30	
Literature	38	81	119	20
Travel	40	16	56	5
Biography	52	17	69	5
History	20	17	37	2
Reference	3	10	13	
	478	425	903	122

Juvenile Department

	Purchase	Gift	Total	2d Cop.
Fiction	160	45	205	16
Foreign				
General				
Philosophy				
Religion	4	1	5	
Sociology	8	2	10	
Philology	8	2	10	
Science	9	5	14	
Useful Arts	9		9	
Fine Arts	11	2	13	
Literature	6	4	10	
Travel	15	1	16	
Biography	8	2	10	
History	13	18	31	15
Reference	1		1	
	252	82	334	31

Adult and Juvenile

	Purchase	Gift	Total	2d Cop.
Total	730	507	1,237	153

GIFTS—Books and Pamphlets have been received from

Dr. Albert F. Blaisdell
Mrs. J. Waldo Bond
Mr. Dunbar Carpenter
Mr. Edward R. Finch
Mr. William H. Gleason
Rev. H. A. Hameline
Mrs. F. Lambert Hunt, Jr.
Mrs. Arthur A. Kidder
Miss Mary Mathews
Mrs. George N. P. Mead
Mr. Franklin Miner
Miss Claudia Q. Murphy
Mr. Leslie D. Pushee
Mrs. Alfred D. Radley
Mr. Carl F. Siedhof
Mrs. Francis E. Smith
Dr. James E. Talmage
Mrs. Henrietta P. Walker
Mr. George Adams Woods
Miss Elsie Wulkop

American Jewish Committee
American Tar Company
Wilmer Atkinson Company
Boston Evening Transcript
Bross Foundation Library
Edison Electric Illuminating Company
Moses Greeley Parker Trust
South Manchuria Railway
New England Historic Genealogical Society
University of Pennsylvania
Warren Webster Company

Periodicals, music, photographs and portfolios of art have been received from

Mrs. Frances U. Converse
Mrs. Clara L. Pew
Mrs. Alfred D. Radley
Mr. H. N. Taylor
Mrs. Henrietta P. Walker
Rev. Charles Wellman

We have received copies of the "Christian Register," "Christian Science Journal," "Monitor," and "Sentinel"; "Girl Scout Magazine"; "Osteopathic Magazine"; "Wadleigh School Life"; "Winchester High School Recorder"; "Winchester Star."

Flowers contributed by Mrs. Lorence M. Woodside and other patrons have added to the pleasure of the library staff and to the attractiveness of the Library.

ART EXHIBITS—Our membership in the Library Art Club entitled us to eight exhibitions.

Respectfully submitted,

CORA A. QUIMBY,
Librarian.

December 30, 1922.

REPORT OF CEMETERY COMMISSIONERS

The Board of Cemetery Commissioners present herewith their annual report. In addition to our regular work of caring for the Cemetery we have laid out and graded seven new lots on Pine Avenue and eight on Aspen Path. We have also spread twenty-eight loads of gravel on Aspen Path and sixty-five on Granite Avenue, fifty loads of broken stone and thirty-five loads of gravel have been spread on Highland Avenue and covered with a coating of Tarvia B, and the surface is in much better condition to stand the wear and tear of the automobiles. Seventy-five feet of new one-inch water-pipe have been laid on Margin Avenue and twenty-five feet on Highland to replace old pipe, and eight large and six small foundations have been set in by our own workmen. The iron fences at the North and West sides have been well painted and all of our settees have been painted and repaired. We have made a start in improving the appearance of our entrance and have graded and filled some of the land recently bought of Messrs. Pratt and Kimball. We have returned to the Town by way of the revenue account from foundations, interments, and other payments, the sum of $1,227.00.

The Commissioners have examined the securities held by the Town Treasurer for our various accounts and find them correctly accounted for.

LOTS SOLD DURING THE YEAR 1922

Harry M. Haven, lot 575	$400.00
Ruth L. Hoff, lot 1685	50.00
Herbert E. Stone, lot 526	400.00
Nathan H. Taylor, lot 1763	350.00
Daniel W. Hawes, lot 1771	425.00
John G. Utterback, lot 1746	300.00
Charles R. Main, lot 1773	425.00
Eugenia M. Hunt, lot 520	300.00
Amy S. Goff, lot 1767	425.00
John L. Lutes, lot 1709	75.00
Eugene P. Sullivan, grave 41, lot 1143	10.00
Edward R. Bostwick, grave 40, lot 1143	10.00
Henry W. Kimball Estate, grave 37, lot 1144, grave 38, lot 1143	20.00
Winfield H. McKown, grave 39, lot 1143	10.00
Thomas H. Jones, lot 1683	75.00
Walter E. Chamberlin, lot 1766	425.00

William and Catherine Busby, lot 1695	50.00
Henry C. Coburn, lot 1690	50.00
William H. Gorham, lot 1710	75.00
Margaret M. Curry, graves 1-2, lot 1670	20.00
Hiram D. Marshall, grave 3, lot 1670	10.00
John C. Gilbert, lot 1684	50.00
Caroline E. Salmon Estate, grave 36, lot 1144	10.00
	$3,965.00

PERMANENT FUNDS DEPOSITED FOR PRIVATE LOTS DURING THE YEAR 1922

Harry M. Haven, lot 575	$225.00
Ruth L. Hoff, lot 1685	50.00
John C. Gilbert, lot 1684	50.00
Laura E. Howland, lot 27	300.00
Thomas I. Freeburn, lot 247	250.00
Katherine McDermott, Heirs, lot 210	200.00
Herbert E. Stone, lot 526	200.00
Stephen S. Langley, lot 143	250.00
James C. Horne, easterly half lot 1040	100.00
Nathan H. Taylor, lot 1763	200.00
Daniel W. Hawes, lot 1771	275.00
Nathan C. Erskine, lot 72	100.00
John G. Utterback, lot 1746	200.00
Charles R. Main, lot 1773	275.00
Eugenia M. Hunt, lot 520	200.00
Amy S. Goff, lot 1767	275.00
Effie A. Bailey, section 2, lot 812	75.00
John L. Lutes, lot 1709	100.00
Thomas H. Jones, lot 1683	50.00
Walter E. Chamberlin, lot 1766	275.00
Herbert L. Cox, lot 144	150.00
William and Catherine Busby, lot 1695	50.00
Henry C. Coburn, lot 1690	50.00
William H. Gorham, lot 1710	100.00
	$4,000.00

CEMETERY STATISTICS FOR THE YEAR 1922

Mortuary

Number of males interred	46
Number of females interred	30
Total number of interments	76

Respectfully submitted,

CHARLES A. GLEASON, *Chairman,*
ERNEST R. EUSTIS,
A. A. REED,
CHARLES J. RAMSDELL,
J. L. S. BARTON,

December 31, 1922. *Cemetery Commissioners.*

REPORT OF THE SCHOOLHOUSE BUILDING COMMITTEE

At the adjourned session of the Annual Town Meeting of March 6, 1922, held on April 3, 1922, there was established by vote of the Town a committee to be known as The School House Building Committee. Under the authority of this vote, the Moderator on May 20, 1922, appointed as members of this committee James S. Allen, Edward H. Kenerson, Albert M. Chandler and Harry C. Sanborn, and the School Committee appointed as its representative on the committee Mrs. George H. Root. The committee met on May 22, 1922, and organized, with the selection of Mr. Allen as Chairman and Mr. Sanborn as Secretary. Owing to his removal from Town, Mr. Chandler resigned from the committee late in September, and Mr. Ralph T. Hale, who had served on the School Planning Committee of last year, was chosen to fill his place.

By vote of the Town, the committee was authorized and empowered to procure, determine and approve plans for, and to erect, equip and furnish primary school houses upon the several parcels of land, the purchase or taking of which had been authorized at the same meeting, substantially in accordance with the reports and recommendations of last year's Committee on School Building Program, and for such purpose to expend the money appropriated therefor at this meeting, and to make and execute on behalf of the Town all contracts pertaining to the same. The committee was directed to undertake and carry to completion as soon as may be the construction of the Chapin and Wyman school houses, and in the spring of 1923, to undertake and carry to completion the Rumford and Gifford-Mystic school houses. The same meeting authorized and empowered the Selectmen to purchase or take by eminent domain such parcels of land as had been recommended by last year's Committee on School Building Program, and also authorized and instructed the Town Treasurer with the approval of the Selectmen to borrow a sum not exceeding $540,000, secured either by bonds or notes of the Town. As

much as may be required of this sum was appropriated to meet the expense of acquiring the authorized parcels of land, the remainder to be expended by the School House Building Committee for the construction, original equipment and furnishing of four school houses.

It has been the opinion of the School House Building Committee that by these votes, not only the location of the various schools, but the amount of money to be expended for land and buildings, was very definitely stated, and the committee at once prepared to carry out its instructions.

While the duty of obtaining the various parcels of land necessary to carry out the program was delegated to the Board of Selectmen, numerous joint conferences have been held by the Board of Selectmen and the School House Building Committee. With the exception of the Chapin lot, the problem was a comparatively simple one. In the case of the Church Street lot, only one owner was involved and a definite price had been fixed for the property. In the case of the Rumford and the Gifford-Mystic lots, while several owners were involved, the prices which were finally asked for the land were not materially different from the figures which had been stated in last year's committee report, and at the present time these three lots have been acquired by the Town substantially as outlined in said report. In the case of the Rumford lot, it has been found that some of the land recommended is not needed. Reference was made in the report of last year's committee to its being possible to omit a part of the Chamberland land, and in this suggestion the Board of Selectmen and the School House Building Committee have concurred. While this land has been taken, it is the intent of the Board of Selectmen to recommend the sale back to Mr. Chamberland of such land as will not be needed for school building purposes.

The Chapin lot, however, has not been so easy to handle. This piece of property, containing nearly four acres, has some twelve owners, and while the figures submitted last year were based on the assessed valuation plus 50 per cent., as in the case of the other three parcels of land, in some cases the assessed valuation had not been changed for several years and then only on the houses rather than the land. The sub-

committee of the Board of Selectmen, who had this matter in charge, met with the sub-committee of the Building Committee, and they in turn appointed another committee to interview the various property owners and ascertain at what prices they would sell their land. Considerable time was spent in interviewing these various owners, and all but one named a figure at which they were willing to sell. These figures total approximately $45,000, and allowing about the same basis of settlement for the other owner, make a total asking price of about $55,000. As the sum specified in the Program Committee's report for the Chapin land was 50 per cent. above the assessed valuation of $24,020, or $36,030, the amount asked by the owners is about $19,000 in excess of the sum available.

The Selectmen had two courses open to them—either to take the land at once, make such awards as were possible under the appropriation available, the Town standing suit for damages in case these awards were not satisfactory, in which event the cost of the land would not be definitely known until the last suit was settled; or the alternative of allowing matters to stand as they were in the Chapin situation until such time as the Town increased the appropriation for land, or the owners were willing to offer more favorable terms. While the amounts asked by the various owners are without question exorbitant, it is the opinion of both the Board of Selectmen and the School House Building Committee that in event of suit for damages against the Town it is not unlikely that damages awarded would be a substantial amount in excess of the $36,000 allowed for land takings. Under these circumstances, your committee have been unwilling to ask the Selectmen to take action which would involve the Town in this expenditure without further authority from the Town.

Considerable time was spent in viewing school houses in process of construction and recently completed, and numerous meetings were held with various architects who had asked to have their plans considered or who had been recommended to the committee. As a result of careful investigation, Messrs. Ritchie, Parsons & Taylor were selected on June 26th as architects of the Chapin building. Attractive sketches have been prepared and approved in their essential details, but


Kilham, Hopkins & Greeley
Architects, 1922
The WYMAN SCHOOL
Winchester, Mass.

further action has been postponed until the necessary land may be acquired.

On July 27th, the firm of Kilham, Hopkins & Greeley was appointed architects of the Wyman School. Their sketches have been approved, working plans prepared, and as a result of the committee's advertisement for bids, some sixteen contractors offered figures ranging from $196,000 to $122,000 for the erection of the building. It has been found possible, by changing the interior arrangement of the building and making certain changes in materials used, to bring the contract figure down to $107,212, which was the sum which the committee had available for actual building, and a contract at that figure was signed with J. Nicholson & Son, the lowest bidder, on November 29th. It is hoped that some progress may be made during the winter, and that active building operations may be started as soon as the weather will permit in the spring, and the building completed and ready for occupancy at the latest by the close of the Christmas vacation, January 1st, 1924. These changes above referred to have not reduced the number of class rooms or the available floor space below that recommended by last year's committee. The plans as finally determined call for a kindergarten, eight standard class rooms, an auditorium to seat approximately 350 people, lunch room, adequate rooms for principal, school nurse and teachers, with necessary toilets, storage closets and dressing rooms, conforming in this respect to the recommendations of the School Planning Committee. The contract price, with sums reserved for the architects' fees, grading and furnishing, is within the sum allotted for building the Wyman School.

In view of an increase of 20 per cent. in building costs since the action of the Town Meeting last spring, the committee feel that they are fortunate in being able to contract for a building which conforms to the requirements of the School Program Committee and at the same time is within the sum appropriated for this building. The increased cost of building has been caused to some extent by transportation conditions and the coal strike, which were not anticipated. Whether building costs will still further increase is problematical, but the committee feel very strongly that if it is found later that

it is not possible to put up attractive school buildings which meet the requirements of the districts for the sums which are allotted to the districts, they must in all fairness to the Town, report back to the Town for authority to exceed their appropriation before proceeding with the work. It is their hope, however, that such an occasion will not arise.

On August 31st, contract was made with Charles G. Loring for the preparation of sketches and plans for the Rumford School, to be built on land acquired by the Selectmen. The essential details of these plans have been approved, and your committee hopes to advertise for bids during the month of February, so that work may be started early in the spring, and the building be completed and ready for occupancy about the same time as the Wyman School.

It is the purpose of the committee to choose an architect for the Gifford-Mystic School at an early date.

The committee are giving much time and thought to the study of the Chapin School situation, and hope to be able to make a further report before the Town Meeting in March.

Respectfully submitted,

JAMES S. ALLEN, *Chairman,*
EDWARD H. KENERSON.
MRS GEORGE H. ROOT.
RALPH T. HALE.
HARRY C. SANBORN, *Secretary.*

January 10, 1923.

SEVENTY-THIRD ANNUAL REPORT OF THE SCHOOL COMMITTEE OF THE TOWN OF WINCHESTER

For the Year Ending December 31, 1922

ORGANIZATION

SCHOOL COMMITTEE

ROBERT F. GUILD, Chairman	24 Cabot Street
Telephone 946-M	Term expires March, 1925
DUNBAR F. CARPENTER	28 Rangeley Park
Telephone 1093-J	Term expires March, 1924
WILLIAM A. BARBER	18 Crescent Road
Telephone 863-J	Term expires March, 1925
STILLMAN P. WILLIAMS	234 Highland Avenue
Telephone 1295	Term expires March, 1923
MRS. STELLA R. ROOT	39 Lloyd Street
Telephone 926	Term expires March, 1924
MRS. ELSIE B. TOMPKINS	2 Cabot Street
Telephone 1418	Term expires March, 1923

Superintendent of Schools and Secretary

JOHN R. FAUSEY

Residence, 6 Stevens Street — Telephone 550

Office, Prince School Building — Telephones 107 and 529-W

Office hours: 8-9 A. M. and 4-5 P. M. on school days
9 A. M.-12 M. Saturdays

Superintendent's Clerk

MARGARET I. CUTLER

Office hours: 8 A. M.-12 M. and 1-5 P. M. on school days
9 A. M.-12 M. Saturdays

Custodian of School Buildings and Attendance Officer

NATHANIEL M. NICHOLS

Residence, 10 Hillside Avenue — Telephone 621-W

Regular meetings of the School Committee on the first and third Mondays of each month in the Prince School Building at 7.30 P. M.

REPORT OF THE WINCHESTER SCHOOL COMMITTEE FOR THE YEAR 1922

To the Citizens of Winchester:

The School Committee looks back on the past year as one of progress.

The enrollment of the schools shows a steady increase. In 1920 it was 1688, in 1921 it was 1765, in 1922 it is 1824, an increase of 59 pupils over last year. An analysis of the total enrollment shows us that 27 per cent. of all the children attending the Public Schools of the Town are enrolled in the High School, and that nearly one out of every three pupils entering the first grade of the elementary schools graduate from the High School.

The graduating class of the High School is between 50 and 60 pupils each year; this year the senior class numbers 61 pupils.

Comparison of attendance in the High School for December, 1921, and December, 1922, shows an increase over the preceding year of 13 pupils in the senior class, 26 in the junior class, and 12 in the sophomore class with 2 less in the freshman class. While the attendance in the High School as compared with the attendance in the grades is increasing, the attendance in the upper classes of the High School as compared with the lower class is also increasing.

As compared with 1921, a considerably larger number of pupils of the senior class are looking forward to a college course than last year.

Some additions and changes have been effected in the teaching staff, and several new departments have been created. Among them are a supervisor of drawing, a director of the Americanization work, a new supervisor of music, a teacher of printing and mechanical drawing, a new Principal of the High School, a secretary for the High School Principal, and an additional man teacher as head of the English Department of the High School.

The resignation of Mrs. Rho Fisk Zueblin of the School Committee caused by her indefinite absence abroad was presented and regretfully accepted. Mrs. Zueblin's place was filled by Mrs. Elsie B. Tompkins by unanimous vote of the School Committee and the Board of Selectmen.

Considerable time has been given to the subject of the school milk supply. The Committee has had the interested co-operation of the School Physician and of the Board of Health in this mattter.

During the months of February, March, April and May, 1922, 161 to 163 pupils were furnished free milk in the schools. For this purpose $607.75 was spent. This fund was raised partly by subscription and partly by contributions from the Fortnightly, Mothers' Association, the Elks and other organizations and individuals.

It is gratifying to learn of the increased amount of reading that is being done by the pupils in the school and Town Hall libraries; this in a great measure has been accomplished through the desire for greater knowledge of subjects taught in the Wadleigh and High Schools.

The conferences of the teachers of the Wadleigh and High Schools have developed an excellent correlation of the work and the subjects taught in both schools.

Excellent co-operation is shown between the parents and teachers. The Wadleigh-Prince Parent-Teacher Association has made a remarkable record during the past year and the High School Parent-Teacher Association gives promise of equal success.

The equipment of the schools is better than ever before, particularly textbooks and supplementary books. Pupils of the grade schools have the use of 16 to 20 books during the school year. Most of these books have been purchased within the past years and represent the best material available in education.

The organization of the schools is also better. This is particularly true of the Wadleigh, Prince and High Schools. The grade schools all speak for themselves, a system thoroughly organized and producing excellent results.

The High School football team, a very well coached and trained organization, won the Mystic Valley Championship for

the first time in ten years. This success noticeably developed a keen interest and *esprit de corps* in the school and throughout the Town.

Few people outside of the school organization realize how much money is raised by interested citizens and spent in the schools for strictly educational purposes, and for equipment not supplied by the Town.

A group of citizens interested in the Wadleigh School under the name of the Citizens' Committee on Athletics provided additional coaching for the boys' soccer, hockey and basketball teams and for the girls in basketball. The boys used the High School gymnasium and the girls used the Town Hall for basketball.

The Wadleigh School pupils last year raised by entertainments, sale of chocolate and sale of The Wadleigh Life, funds for the following:

Set of stereoscopic pictures	$476.56
A new piano, stool, chair	218.00
Extra instruction in athletics	64.90
Instruction in printing	90.00

They also purchased and have nearly paid for a complete outfit for the teaching of printing in the schools at a cost of $820.

Other schools raised funds for the following purposes:

Chapin: Stereoscope and about 200 pictures	$52.81
Victrola records and other incidentals	66.50
Gifford: A new piano	218.75
Stereoscope and 100 pictures	30.33
Mystic: Stereoscope and views	29.38
Rugs and incidentals	11.64
Wyman: Stereoscope and views	56.31
Washington: Victrola records	8.75

The Winchester Smith College Club has offered to furnish a scholarship at Smith College to some deserving High School graduate.

The Educational Committee of the Fortnightly has arranged to take groups of High School students who are studying literature to the Boston theatres to see plays of literary value.

Education Week was well observed. A visiting day for the parents brought 324 mothers and fathers to the schools where regular work was in progress. This number represents 35

per cent. of the homes of the pupils. This large attendance was the result of the children's personal invitation to the parents.

In conclusion the Committee wishes to thank the citizens of Winchester for their generosity and support in aiding the Committee in their effort to place the schools of the Town on a more efficient basis and asks the same or even heartier support and co-operation for succeeding committees.

ROBERT F. GUILD,
WILLIAM A. BARBER,
DUNBAR F. CARPENTER,
STELLA R. ROOT,
ELSIE B. TOMPKINS,
STILLMAN P. WILLIAMS,
Winchester School Committee.

FINANCIAL STATEMENT

For the Year Ending December 31, 1922

Receipts		
Appropriation		$179,756.71
Expenditures		
Payrolls	$147,018.05	
Books	5,901.57	
Furniture and Equipment	1,301.29	
Gardening	64.14	
Graduation Exercises	157.31	
Heating	8,920.60	
Incidentals	823.52	
Lighting	527.57	
Medical Inspection Incidentals	56.18	
Postage and Printing	766.11	
Repairs	2,814.42	
Supplies, General	5,953.64	
Supplies, Cooking	249.19	
Supplies, Janitor	700.89	
Telephones	463.21	
Transportation	1,600.00	
Tuition	440.54	
		177,758.23
Overdraft, Dec. 31, 1921		1,646.71
		$179,404.94
Balance		$422.21
Receipts for sale of books, supplies, and petty cash receipts paid to the Town Treasurer: October 5, 1922		$37.07

To give our youth an awareness of what it means to live together in organized society, an appreciation of how we do live together and an understanding of the conditions precedent to living together well.

PROFESSOR MARSHALL.

"We are put into this world to make it better and we must be about our business."

WADLEIGH LIFE.

The real king and ruler is every man who sets aside the native passions and self interests of common life for the rule and service of the world.

H. G. WELLS.
Research Magnificent, p. 386.

Knowledge is only one among the things that go to the making of the good citizen. Public spirit and honesty are even more needful.

JAMES BRYCE.
Modern Democracies, Vol. I, p. 678.

What sort of boy will you try to make? How will he differ from an uneducated boy?

H. G. WELLS.

REPORT OF SUPERINTENDENT OF SCHOOLS

To the School Committee:

A new emphasis on citizenship is transforming the work of the public schools. That "the schools are different from what they were when I went to school" is a common remark of parents. The reason for this change is that we are being affected more and more by the demand of modern social life and we are adjusting the work of the school to these demands. We are making the school in its broadest sense an instrument of social betterment.

From the founding of the republic citizenship was a main purpose of education, but of late the school is striving to achieve this purpose more directly and more effectively. The concept of citizenship has been enlarged. Time was when to teach pupils to read, write and figure was thought sufficient, but not now. A modern, complex, civilized, democratic community requires in its citizens much more than a knowledge of the three R's. It requires in addition health, home responsibilities, character, civic responsibility, vocational efficiency.

Some may think an educational program with such a purpose too ambitious. They would confine the work of the schools to the cultivation of the three R's, and the development of the intellect. The bigger things of life they would leave to church, home, police, newspapers, and the street. But the demands of modern life are too complex, too pressing. In order to live well the individual must have all his capabilities developed; so the policy of confining the instruction to the three R's has been definitely abandoned in public policy and we are committed to the policy of doing everything possible to fit the children of Winchester to live well in a modern democratic civilization. Every item of our policy, every feature of our educational program, every part of our school organization, every dollar we spend for supplies, books, equipment, service and buildings helps to achieve this great social purpose.

What does this social aim or purpose mean? The good citizen should have good health. Pupils have physical training under the supervision of expert instructors. Their health is protected by the school physician and the school nurse. They have the benefit of free dental inspection and the dental clinic.

Pupils acquire health ideals and health habits, ideals and habits that will stay with them throughout their lives. They acquire a fundamental respect for nature's laws and a strong faith in the restorative power of nature. They learn the value of sufficient sleep, of proper food and of abundant exercise.

A good citizen must know the fundamentals of education. What we call the fundamental processes are reading, writing, computation and spelling. These school arts lie at the core of all academic education.

Need for teaching other things has cut down the time given to these subjects. Exercise of economy of time has been so great that every minute of the school day is jealously accounted for. The time schedule is made up on the basis of minutes in the week and hours in the year. For example, when we decide in the seventh grade to give each week 80 minutes to English grammar, 60 minutes to drawing, 60 minutes to music, 250 minutes to arithmetic, we make this distribution of time because in our judgment it seems the best we can do in view of all the factors that enter into the problem.

The law of saturation helps us out. Experience has shown that for a certain age about so much and no more of a given subject can be acquired by the child in a given time. This is the law of diminishing returns in learning. Schools that spend one hour and a half a day on arithmetic achieve no more than the schools that spend from 50 to 60 minutes. Schools that spend 45 minutes a day on spelling get little better results in spelling than those that spend 15 minutes a day.

If we have concern over the efficiency of our schools, it is not in the teaching of the fundamental processes. Results of tests and measurements applied for a series of years go to show that our school work in fundamentals is quite up to standard and that they compare favorably with the work of the schools in former generations.

School work is adjusted now far more consistently to the interests and abilities of children than it used to be. Examples of this are the cutting down of an execessive amount of commercial arithmetic in the seventh and eighth grades, the handing over to the high school of much of the teaching of technical grammar.

The good citizen is a member of a home. The school is a sort of home extension. The boy who has no brothers or sisters at home finds at school companions with whom he works and plays and from whom he gets the social education that is so necessary in a democracy.

The school teaches girls to cook and sew and boys to be handy about the house, but these are only a part of home education. The school stresses the home virtues. It idealizes the home relationship and impresses its sacredness. It maintains the ideal of devotion to the family and develops the home virtues of loyalty, fidelity, patience, tolerance and co-operation.

The good citizen should play his part in government. The school is a community in itself, in which every pupil has a part, and furnishes admirable civic training. In the upper grades, and in the high school especially, student councils, class organizations, athletic associations and educational clubs of various kinds give pupils opportunity for leadership and for co-operation. They learn to choose leaders and to be leaders and to respect those chosen as leaders. Pupils in these organizations learn to work for the school and for the common welfare. They learn to criticize the work of others in a kindly way and they learn to take the criticism thus given without rancor. They acquire beliefs, ideals and aspirations that will color all their future lives and make them worthy citizens of a democracy.

Civilization has built up at great sacrifice and cost certain moral and civic standards and ideals. The task of the school is to see to it that so far as possible every generation as it develops shall acquire these standards and ideals.

We are striving more directly and more effectively than ever before to see that pupils do acquire these standards and ideals, so that a higher morality will be diffused throughout our citizenship. If children in school live normal, healthful moral lives under the influence of high ideals, with the idea of personal service and the common welfare stressed, this is the best possible civic training they can receive.

In the high school pupils study history and civics in order to understand the complex social, economic, and political problems of the day. They study the ideals of liberty, justice, right and duty and gain some knowledge of the difficulties

and dangers of democracy. They learn something of the qualities needed in a citizen to make democracy safe, true and lasting. They learn some of the responsibilities and duties of citizenship in local, in national, and in world affairs.

The good citizen should spend his leisure wisely, sanely, profitably. Art, music, good literature, are made enjoyable and worth while to the pupils and this is the best guaranty that outside of school they will be interested in them and pursue them. The school teaches the true value of recreation, emphasizes the importance of study and develops the love of reading. The school stimulates a lively interest in nature, in science, and in the social life of the community.

The good citizen must do his work. The school helps pupils to find their places in the world of work. In order to find his proper place, a pupil must become acquainted with his own capacities and he must also make something of a survey of the world's work. The school endeavors to give pupils an appreciation of the worth of work and its place in the community. It endeavors to develop a concept of right relationships between different groups of workers, between employer and employee, between producer and consumer.

Working together with their companions, pupils in school learn to think more clearly about what they are doing, to hold to a purpose without distraction, to co-operate with others for a common purpose, to present their own views with tact and force, to win the confidence of those with whom they work, and to have confidence in their own ability to get things done. If possible we would guide every pupil so that in later years he may be able to say, "I am where I belong, I am doing what I want to do and I enjoy my work."

The good citizen must have character. Whether we will or not, we must accept responsibility for the effect of our program of education on character. The idea that the development of ethical character should properly be left entirely to the church is a basic error. No one institution or agency can control charaeter. We consider the development of ethical character in pupils in school one of the most important if not the most important aim of education.

It is fundamentally true that ethical character cannot be developed in individuals apart from an association with others.

It is also fundamentally true that it cannot be developed by any separate system of instruction. The development of character is a social thing. Character is not developed apart from men but because of contacts with men. Opportunities to make choices and guidance in making choices are the *sine qua non* of moral training. Inevitably the school provides opportunity to make choices. Any kind of school does this, but there is a difference in the type of opportunity offered. The traditional school offered chiefly an opportunity to do or not to do what the teacher directed. The modern school offers opportunity to make all sorts of choices. It emphasizes the importance of self-development as a result of social contact. The whole atmosphere of the school should be conducive to moral development. It should supply the soil in which moral growth takes place and provide the kind of instruction that forms character.

In order to achieve the social purpose heretofore set forth, the School Committee and the Superintendent are committed to the following policies:

To provide the best teachers we can possibly get for the salaries we pay and to pay the best salaries we can.

To extend and improve health and physical education considerably beyond our present program.

To provide for the individual differences of children so far as this is consistent with democracy.

To provide kindergartens for all pupils in the Town of kindergarten age.

To provide opportunity for all pupils who are able to do so to fit themselves for college or professional schools.

To promote pupils and to grade them with the best interests of the pupils themselves in view, taking into consideration their physical development and actual age as well as their mental age.

To provide a broad and efficient school organization, including on the staff such specialists as are necessary to achieve our educational purposes.

To spend our appropriation for education carefully and wisely and to make every dollar buy as much education as possible.

To provide the best equipment possible for real education.

To co-operate with outside agencies whenever these may help in our educational program and when the initiative of the school program is not interfered with.

This report is an attempt to give a comprehensive idea of what the schools are trying to do and how they are trying to do it.

The objectives and policies here set forth are not peculiarly local and they are not exclusively our own. They are the result of the best thought on public education in America today. The analysis we have followed in expanding the idea of richer, broader citizenship is not the work of any one person or group of persons. It is the result of the joint thinking of leading educators and our own teaching staff.

The purposes set forth are, we believe, founded on sound judgment, a sound civic policy and sound philosophy. We believe in them, we believe that a school conducted with these purposes in view intelligently and sincerely striven for will produce a stronger and better and worthier citizenship. To be concrete, we believe that if the opportunities for education and training that the 1800 pupils of Winchester are receiving today in the Winchester schools could be extended so that all the children of our country could receive an education of similar kind, the civilization they would produce twenty years hence compared with the present would be a healthier, saner, more just and more efficient civilization.

Respectfully submitted,

JOHN R. FAUSEY,
Superintendent of Schools.

Exhibit I

ORGANIZATION AND MEMBERSHIP

September to December, 1922

	Teachers	Grade	Began Service	No. Years' Exp.	Education	Boys	Girls	Total
pt	John R. Fausey, Supt.		1918	23	Syracuse University, Cornell University, New York University, Columbia University			
	High School, Telephone 649							
n	Clinton E. Farnham, Prin.		1922	11	Yale University, Columbia University			
pt	Edwin N. Lovering		1887	45	Harvard University.			
	Ernest Benshimol		1922	4	Harvard University.			
	Head—English							
n	John E. Fuller		1922	6	Boston University .			
	Head—Science							
pt	Walter F. Hall		1919	10	Harvard University.			
	Head—History							
pt	Laura H. Johnston		1917	7	St. Lawrence Univ..			
	Head—Household Arts							
pt	Eva M. Palmer, Dean of Girls		1891	32	Boston University ..			
	Head—Mathematics							
pt	Mary V. Perham		1916	18	Radcliffe College ...			
	Head—Modern Languages							
pt	Frances G. Allison, Spanish..		1914	21	Tufts College			
	Rufus H. Bond, Hist., Eng...		1921	3	Harvard College ...			
	Helen Bronson, Com'l.		1921	9	Brockton Bus. Coll.			
	M. Margaret Buswell, French.		1921	8	Colby College			
pt	Arthur E. Butters, Math.		1919	6	University of Maine.			
n	Elizabeth M. Good, Com'l.		1922	2	Burdett College			
	Eleanore P. Gould, Com'l.		1920	8	Massachusetts College of Commerce			
	Thomas W. Higbee, Phys. Tr.		1920	7	Springfield Y. M. C. A. College			
	Director							
pt	Camilla Moses, Latin		1919	14	Radcliffe College ...			
n	Elise M. Nelsen, Phys. Tr.		1922	3	Sargent School for Physical Education			
n	Carl F. Ockerbloom, Mech. Dr.		1922	0	Mechanics Arts Tr. School			
pt	Florence A. Parker, English..		1912	15½	Smith College			
pt	Mabel A. Richmond, English		1913	22	Bates College			
pt	Ella M. Stacy, English		1916	10	Colby College			
pt	Marjorie N. Weeks, English.		1907	22	Radcliffe College ..			
n	Mary U. Yaffee		1922	6	Mass. Normal Art School			
					Total	207	269	476

Exhibit I

ORGANIZATION AND MEMBERSHIP

September to December, 1922

	Teachers	Grade	Began Service	No. Years' Exp.	Education	Boys	Girls	Total
	Wadleigh, Telephone 366							
pt	Raymond E. Pinkham, Prin..		1919	8	Fitchburg Normal .			
pt	M. Jane Davis.....	8	1901	23	Salem Normal	20	12	32
pt	Mary J. Hills.....	8	1900	28	Salem Normal	18	16	34
	Caroline H. Dresser.....	8	1920	11	Lowell Normal	13	18	31
pt	Mary H. Barr.....	8	1906	21	Bridgewater Normal	16	17	33
pt	Anna T. O'Sullivan.....	7	1882	36	Salem Normal	17	16	33
n	Celia Standish	7	1922	1½	Training School, Concord, N. H....	17	16	33
	Caroline P. Rowe.....	7	1920	9	Plymouth Normal .	18	17	35
	Frances L. Hayward.....	7	1920	19	Bridgewater Normal	14	21	35
pt	Frances E. Daley, Sloyd.....		1900	29	Sloyd Train. School, Boston			
n	Carl F. Ockerbloom, Printing		1922	0	Mechanics Arts Tr. School			
n	Elizabeth Knight		1922	0	Framingham Normal School			
					Total.....	133	133	266
	Prince, Telephone 107							
pt	Irene E. Murphy.....	6	1917	6	Lowell Normal	16	25	41
n	Gladys C. Douglass.....	6	1922	8	Iowa State Teachers' College	24	17	41
pt	May H. Foley.....	5	1912	13	Lowell Normal	17	17	34
n	Gertrude L. Hall.....	Ind.	1922	27	Cushing Academy .	4	3	7
pt	Edna F. Hawes.....	Kdg.	1910	18	Wheelock Kdg. Tr. School	23	28	51
					Total.....	84	90	174
	Chapin, Telephone 414-M							
pt	Agnes Regan, Prin.....	5	1910	17	Plymouth Normal .	15	13	28
pt	Jessie R. Talcott.....	4	1908	20	Framingham Normal	20	16	36
pt	Anna D. Marden.....	3	1906	31	Westfield Normal .	14	12	26
pt	Kathleen E. Foley.....	2-3	1917	17	Salem Normal	21	15	36
pt	Gertrude C. Isaman.....	2	1907	16	Lowell Normal	15	20	35
pt	Agnes J. Gorman.....	1	1918	5½	Lowell Normal	17	17	34
	Dorothy Teague.....	Spe'l	1921	4	Wheelock Training School	5	7	12
pt	Louise Taylor.....	Kdg.	1898	24	Wheelock Training School	19	9	28
					Total.....	128	107	235
	Gifford, Telephone 647-W							
pt	Ethel F. Barnard, Prin.....	5	1914	12	Bridgewater Normal	20	18	38
n	Ethel W. Kenney.....	6	1922	5	Plymouth Normal .	19	14	33
	Mary G. Fletcher.....	3-4	1920	13	Plymouth Normal .	10	19	29
n	Mabel J. Hager.....	1-2	1921	7	Lawrence Training.	13	13	26
					Total.....	62	64	126

Exhibit I

ORGANIZATION AND MEMBERSHIP

September to December, 1922

	Teachers	Grade	Began Service	No. Years' Exp.	Education	Boys	Girls	Total
	Highland, Telephone 656-W							
pt	Bertha S. Hefflon, Prin.....	1-2	1918	9½	Wilbraham Acad. .	18	20	38
n	Constance Larned	3-4	1921	4	Wheelock Kdg. Tr.	9	18	27
					Total.....	27	38	65
	Mystic, Telephone 653-W							
pt	Violetta R. Dodge, Prin.....	1-2	1907	23	Salem Normal	17	16	33
n	Ruth E. Dority.....	3-4	1922	3	Eastern State Norm. Castine, Maine ..	13	14	27
					Total.....	30	30	60
	Rumford, Telephone 648-W							
pt	Mary A. Lyons, Prin.....	4	1887	34½	Salem Normal	13	10	23
pt	Mary A. Doherty.....	3	1913	13	Lowell Normal	14	18	32
pt	Elizabeth L. Naven.....	2	1897	28	Train. Sch., Woburn	15	15	30
pt	Helena B. Doherty.....	1	1903	19	Salem Normal	24	14	38
					Total.....	66	57	123
	Washington, Telephone 1459-W							
pt	Edna M. Hatch, Prin.....	5-6	1915	15	Farmington Normal	11	15	26
n	Emma L. Squires.....	4-5	1922	4½	Reading High Sch..	17	15	32
	Florence S. Brown.....	2-3	1920	16	Farmington Normal	14	12	26
pt	Pauline L. Whitman.....	1-2	1919	8	Bridgewater Normal	13	11	24
					Total.....	55	53	108
	Wyman, Telephone 372-W							
pt	Elizabeth Spencer, Prin.....	5	1892	29	Bridgewater Normal	16	17	33
pt	Gertrude B. Howard.....	4	1905	21	Lowell Normal	23	17	40
pt	Juliette Todd	3	1899	30	Gloucester Tr. Sch..	27	17	44
pt	Flora E. Jepson.....	2	1905	17	Framingham Normal	13	22	35
pt	Ethel W. Woodbury.....	1	1895	27	Chelsea Tr. School..	20	19	39
					Total.....	99	92	191
	Supervisors							
n	Jessie M. Hagar, Music.....		1922	17	American Normal School of Music..			
n	Mary U. Yaffee, Drawing.....		1922	6	Mass. Normal Art School			
	Blanche A. Pratt, Elem. Ed...		1921	30	Castleton Normal .			
	Thomas W. Higbee..... Director, Physical Training		1920	7	Springfield Y. M. C. A. College			
	Florence K. Marshall, Penmanship		1921	10	Vermont Academy ..			
	Medical Inspection							
	Ralph Putnam, M.D.Sch.Phys.		1904	20	Harvard University. Harvard University Medical School ...			
n	Ethel R. Savage, R. N..... School Nurse		1921	5	Waltham Train. Sch.			
					Grand Total.....	891	933	1824

n—New Teachers.
pt—On permanent tenure as provided by Chapter 714, Laws of 1914.

Exhibit II

REGISTRATION OF PUPILS BY GRADES AND AGES

December, 1922

	GRADES															
Age	Kdg	#1	2	3	4	5	6	7	8	Spl.	9	10	11	12	Spl.	Total
4																
5	**45**	15														60
6	34	**108**	23													165
7		**54**	**90**	8						1						153
8		11	**50**	**80**	8	1										150
9			10	**56**	**68**	8	1			1						144
10			2	18	**57**	**63**	7			3						150
11				5	22	**43**	**39**	9								118
12				2	6	23	**54**	**47**	5	3	1					141
13					1	7	21	**49**	**35**	3	13	2				131
14					3	3	7	20	**54**	2	**77**	6	1			173
15					2	2	2	9	24	5	**55**	**64**	8			171
16					1	1		2	7	1	26	**44**	**57**	13		152
17					1		1		5		6	12	**23**	**26**		74
18											1	2	12	**15**	2	32
19													2	4		6
20													2	2		4
21																
Total	79	188	175	169	169	151	132	136	130	19	179	130	105	60	2	1824

The minimum normal ages for each grade in the above table are indicated by the figures in black face type and between heavy lines.

Exhibit III

WINCHESTER HIGH SCHOOL

Class of 1922

Daniel Fletcher Barnard
Philip Howard Bartlett
Charles Morris Bennett
Elizabeth Eaton Bird
William J. Breene, Jr.
Virginia Phoebe Carrier
Kathleen Anne Charleton
Maude Charlotte Crowley
Walter William Crowley
Dorothy Winifred Cummings
John Patrick Davey
Anna Catherine Drohan

Dorothy Elliott
Niles Everett Engstrom
Elinor Stirling Erskine
Joseph Edward Flaherty
Jeannette Garbino
William Garbino
Edith Dorothy Gardner
Thomas Anthony Gigliotti
Harold Adams Gray
Edna May Hartwell
Leslie L. Hartwell
Marion Johnstone Henderson
Thomas Egbert Jansen, Jr.
Blanche Lillian Johnson
Hazel Lauretta MacKenzie
Joseph Redmond Mathews
Ruth Elizabeth Mathews
Mary Celina McCarron
Maynard Francis McElhiney
Rudolf W. Mortensen
Hazel Frances Paine
Mary Lucretia Poland
Angelina Politano
Pearl Margaret Prime
Luna Ella Putnam
Nellie Lindsay Ralph
Elinore Richardson
Madeleine Almira Robinson
Henry Erving Simonds
Girvan Donaldine Skilling
Marion Evelyn Smith
Ralph Edward Smith
Grace P. Stone
Samuel Almont Sweatt
John Joseph Tansey
Stephen Thompson, 2nd
Elaine Collins Utterback
Alice Sweatt Webster

WITH HIGH HONOR

John Bucknam Drisko
Concetta Mary Ferrina
Ruth Frances McLaughlin
Elizabeth Addie Ramsdell
Frances Elizabeth Tompkins
Gwendolen Windle

Exhibit IV

HIGH SCHOOL GRADUATES ENTERING OTHER INSTITUTIONS OF LEARNING IN SEPTEMBER, 1922

Class of 1922

Fletcher Barnard	B. U. School of Business Admin.
Elizabeth Bird	N. E. Conservatory of Music
Virginia Carrier	Simmons College
Dorothy Cummings	Skidmore College
Dorothy Elliott	Lowell Normal School
William Garbino	Tufts College
Harold Gray	Berkeley Even'g Sch. (4-yr. course)
Edna Hartwell	Bryant & Stratton Business Col.
Leslie Hartwell	B. U. School of Business Admin.
Thomas Jansen	Harvard College

Joseph Mathews	Dean Academy
Hazel Paine	B. U. Secretarial School
Mary Poland	Lowell Normal School
Luna Putnam	The Harriett Neil School
Madeleine Robinson	Bryant & Stratton Business Col.
Henry Simonds	Mass. Agricultural College
Ralph Smith	Mass. Institute of Technology
Frances Tompkins	Skidmore College
Gwendolen Windle	B. U. Secretarial School
Annie Drohan	B. U. Secretarial School

Class of 1921

Cathleen Case	Smith College
Rosamond Lefavour	Smith College
Harriet Eustis	Mount Holyoke College
Carolyn Breen	Wellesley College
Rebecca Barrett	Wellesley College
Harriette Smith	Bridgewater Normal School

Exhibit V

WADLEIGH GRAMMAR SCHOOL

	1917	1918	1919	1920	1921	1922
Number graduating	122	93	108	152	138	119
Entered High School	97	77	92	140	122	112
Per ct. entering High School	79.5	82.8	85.1	92.1	88.4	94.2

HIGH SCHOOL

Class	1917	1918	1919	1920	1921	1922
Number graduating	54	48	58	54	48	56
Per cent. graduating class High School of the same class at graduation from the Wadleigh School	65.8	30.7	41.7	40.9	39.3	60.2
Per cent. graduating class High School of same class at entrance	79.4	34.2	46.7	46.1	49.4	72.7
Entered College	10	5	15	10	4	12
Entered Normal School	0	2	1	4	4	2
Per cent. entered College	18.5	10.3	25.8	18.5	8.3	21.4
Per cent. entered Normal School	0	4.1	1.7	7.4	8.3	3.6

Exhibit VI

HIGH SCHOOL PUPILS BY COURSES AND CLASSES, 1922-1923

	College	Technical	Commercial	General	Household Arts	Total
1st year Boys	25	19	28	7		79
Girls	49		41	9	1	100
2d year Boys	15	10	16	9		50
Girls	32		34	11	3	80
3d year Boys	20	10	20	1		51
Girls	21		21	9	3	54
4th year Boys	11	6	7	2		26
Girls	9		14	11		34
5th year Boys		1				1
Girls				1		1
Total	182	46	181	60	7	476

Exhibit VII

CERTIFICATES GRANTED BY TYPEWRITER COMPANIES ON TESTS SET BY THEM, 1921-1922

For typewriting at a certain speed per minute with a limited number of errors allowed, copying always from new matter, for ten consecutive minutes.

Underwood—50—

Drohan, Anna—52-5
MacKenzie, Hazel—52-19
McLaughlin, Ruth—51-11
Nauffts, Jessie—51-5
Windle, Gwendolen—53-10

Underwood—60—

McLaughlin, Ruth—62-10

Remington—55—

MacKenzie, Hazel—57-5
McLaughlin, Ruth—59-2
Windle, Gwendolen—57-5

Royal—60

Drohan, Anna—64-5
McLaughlin, Ruth—73-5
Windle, Gwendolen—67-4

Exhibit VIII

REPORT OF SCHOOL PHYSICIAN, 1922

General medical examinations (Dr. Moore—194)	588
Special examinations	61
Throat examinations following exposure to Scarlet Fever	2,037
Throat examinations following exposure to Diphtheria	114
Cultures from throats after exposure to Diphtheria	64
Vision cases retested	76
Examinations for employment certificates	15
School visits	125

It was with the greatest regret that the Medical Department lost the services of Dr. Fredrika Moore, the Associate School Physician, by her resignation, which took effect November 1, 1921. For several years Dr. Moore has served the schools with diligence, and by her persuasive manner and convincing exposition of the situation confronting the department has aroused interest in civic bodies in Winchester which resulted in their hearty co-operation expressed in the introduction of milk into the schools and the health plays which have been so successful. She resigned to accept a position which offered a wider field of usefulness for her ability, namely, that of Pediatrician to the Massachusetts State Board of Health.

In September, 1921, Miss Constance E. Talpey, who had been the school nurse for many years, was granted a year's leave of absence on account of illness in her family. At the end of her leave of absence, the conditions which brought her request for leave of absence were such that she felt obliged to resign her position with us. We desire to record here our debt to Miss Talpey, who is recognized as one of the best school nurses in the state. She was of great assistance in establishing what by many authorities is one of the best systems of school inspection, and she earned by her valuable and sympathetic work the respect of parents, teachers and pupils.

The school physician is under further obligation to Miss

Talpey for her aid in filling the vacancy caused by her resignation. She suggested as her successor Mrs. Ethel R. Savage, our present school nurse, who has made a success of her work beyond our greatest hopes and expectations.

RALPH PUTNAM, M. D.
School Physician.

December 30, 1922.

Exhibit IX

REPORT OF THE SCHOOL NURSE, 1922

The school nurse assists the school physician in all examinations and inspections made in the public schools and notifies parents or guardians of any serious defects found by the school physician.

An elective course in Emergencies and Personal Hygiene, composed of High School girls, is conducted by the school nurse.

Tooth brush drills and health talks are given at various times throughout the grades by the school nurse and occasionally by other workers.

Children are taken to clinics, both out of town and local, whenever necessary, and arrangements made for operations and treatments.

Twenty defective vision cases have been taken to the Massachusetts Eye and Ear Infirmary and have been fitted to glasses. In a number of cases this has been made possible by charitable friends and organizations.

The usual dental examinations in the schools have been made as formerly by the gratuitous services of the local dentists, assisted by the school nurse; and the local dental clinic

has taken excellent care of the teeth of all children who have been eligible to, and availed themselves of, this opportunity.

Milk has been sold in the schools as usual and it has been possible to furnish free milk for a large number of children through the generosity of a number of private individuals and the following organizations: The Fortnightly, the Girl Scouts, the Visiting Nurse Association and the Mothers' Association.

Number of temperatures taken by Principals	260
Number of temperatures taken by School Nurse	94
Number of cases inspected in school	1,440
Number of cases treated	168
Number of cases excluded from school	84
Number of children weighed and measured	472
Number of school calls	600
Number of home calls	167

Respectfully submitted,

ETHEL R. SAVAGE, R. N.,
School Nurse.

Exhibit X

CENSUS

Population, census 1920 10,391

School census, Dec. 31, 1922:

Children 5 to 15 inclusive

Boys 1,029	Girls 1,048	Total 2,077

Change from 1921

Boys 120 (decrease)	Girls 123 (decrease)	Total 243 (decrease)

Children 7 to 13 inclusive

Boys 706	Girls 682	Total 1,388

Change from 1921

Boys 5 (increase)	Girls 45 (decrease)	Total 40 (decrease)

Minors 16 to 21 who cannot read or write

Males	Females	Total
10	5	15

Exhibit XI

REPORT OF ATTENDANCE OFFICER YEAR ENDING JUNE 30, 1922

Total calls and investigations	698
Truants	40
Kept home by parents because of sickness	89
Kept home by parents, unsatisfactory excuse	125
Kept home by parents, good excuse	140
Unsuitable clothing	33
Taken from street	15
Working under age or without certificate	31
Looked up for various reasons	136
Cases taken to court	6
Firms notified	12
Factory visits	21
Mercantile establishments visited	33
Parents or pupils warned	17
	698

One case in court continued until the end of the year.
One case in court continued six months
Four cases in court put on probation.

NATHANIEL M. NICHOLS,
Attendance Officer.

Exhibit XII

VALUATION AND TAXATION OF THE TOWN AND COST OF SCHOOLS

Valuation, 1922	$23,305,475.00
Increase over 1921	116,775.00
Total raised by taxation, 1922	557,033.76
Decrease from 1921	18,793.75
Rate of taxation per $1,000	23.20
Rate in 1921	24.20
Total expense of schools, 1922	179,404.94
Increase over 1921	9,749.11
Expense of schools, 1922, exclusive of cost of repairs	176,590.52
Increase over 1921	14,039.96
Average cost per pupil based on expense of schools 1922, and average membership (1,741), 1921-1922	103.04
Increase over 1921	.29
Average cost per pupil based on expense of schools 1922, exclusive of cost of repairs, and average membership (1,741), 1921-1922	101.43
Increase over 1921	2.98
Per cent. of total valuation expended for schools, 1922	.726
Decrease from 1921	.004
Per cent. of entire tax expended for schools, 1922	32.00
Increase over per cent. of 1921	3.00

CALENDAR, SCHOOL YEAR, 1922-1923

Wednesday, September 6, 1922	Schools open
Thursday, October 12, 1922	Columbus Day
Wednesday, November 29, 1922	Thanksgiving Exercises
Thursday, November 30, 1922, to Sunday, December 3, 1922	Thanksgiving Recess
Saturday, December 23, 1922, to Monday, January 1, 1923	Christmas Vacation
Tuesday, January 2, 1923	Schools open
Friday, February 16, 1923	Patriotic Exercises
Saturday, February 17, 1923, to Sunday, February 25, 1923	Winter Recess
Monday, February 26, 1923	Schools open
Saturday, April 14, 1923, to Sunday, April 22, 1923	Spring Recess
Monday, April 23, 1923	Schools open
Tuesday, May 29, 1923	Patriotic Exercises
Wednesday, May 30, 1923	Memorial Day
Monday, June 18, 1923	Bunker Hill Day
Tuesday, June 19, 1923	Graduation Exercises, High School
Friday, June 22, 1923	Graduation Exercises, Wadleigh Grammar School
Friday, June 22, 1923	Schools close

CALENDAR, SCHOOL YEAR, 1923-1924

Wednesday, September 5, 1923	Schools open
Friday, October 12, 1923	Columbus Day
Wednesday, November 28, 1923	Thanksgiving Exercises
Thursday, November 29, 1923, to Sunday, December 2, 1923	Thanksgiving Recess
Saturday, December 22, 1923, to Tuesday, January 1, 1924	Christmas Vacation
Wednesday, January 2, 1924	Schools open
Friday, February 15, 1924	Patriotic Exercises
Saturday, February 16, 1924, to Sunday, February 24, 1924	Winter Recess
Monday, February 25, 1924	Schools open
Saturday, April 19, 1924 to Sunday, April 27, 1924	Spring Recess
Monday, April 28, 1924	Schools open
Thursday, May 29, 1924	Patriotic Exercises
Friday, May 30, 1924	Memorial Day
Tuesday, June 17, 1924	Bunker Hill Day
Tuesday, June 24, 1924	Graduation Exercises, High School
Thursday, June 26, 1924	Graduation Exercises, Wadleigh Grammar School
Thursday, June 26, 1924	Schools close

SEVENTEENTH ANNUAL REPORT OF THE WINCHESTER WATER AND SEWER BOARD

Fiftieth Annual Report of the Water Board and the Twenty-ninth Annual Report of the Sewer Board

WATER DEPARTMENT

EXTENSION OF MAINS

During the year 1922 the following extensions were made to the water mains:

Lawrence Street—196 feet of 6-inch pipe for new development.

Mason Street Extension—373 feet of 6-inch pipe for new development.

Oxford Street—564 feet of 6-inch pipe for new development.

Salisbury Street—325 feet of 6-inch pipe for new development.

Herrick Street—180 feet of 6-inch pipe for new development.

MAINS RENEWED

Highland Avenue, Reservoir Street to Forest Street—1224 feet of 8-inch pipe.

Highland Avenue, Fells Road to Reservoir Street—646 feet of 6-inch pipe.

Mason Street—222 feet of 6-inch pipe.

Hillside Avenue—569 feet of 6-inch pipe.

WEST SIDE HIGH SERVICE TANK

At the last annual town meeting there was appropriated $1500 for the repair of the West Side High Service Tank. This tank either through faulty construction, erosion or some cause which cannot be definitely determined was in a very critical condition due to leaking and disintegration caused by frost action and the problem was either to repair the tank so that it would hold its full quota of water without leaking or

continue to use it temporarily in its defective condition and soon replace it with a new tank.

Your Board believed that it would be economy for the Town if the present tank could be repaired for a reasonable amount and still be as serviceable as a new one.

A contract was made with the Western Waterproofing Company which contained a guarantee secured by a bond to repair the tank on the inside for two-thirds of its height in such a manner that it would not leak.

The work was completed May 31, 1922, and up to date has proved entirely satisfactory, and if its present condition continues it will be proof that the step taken was a wise one. If the tank continues to remain tight due to the treatment, it will probably be advisable to treat the remaining area and refinish the portion of the base on the outside where it had previously broken away.

VENTURI TUBES

The tubes at the North and South Reservoirs which were installed for the Venturi Meters and which have given considerable trouble in limiting the pressure and a sufficient supply of water at times of abnormal requirements have been removed and replaced with 16-inch and 24-inch cast iron pipes so that there now will be sufficient water at high pressure in case of fire or other needs.

METERS

The water meters have continued to receive the accustomed care and consideration, frequent inspections and tests having been made and when found necessary have been repaired or replaced with new ones.

HYDRANTS

Fifteen new hydrants have been installed and the old ones have been inspected and tested to keep them in the best operating condition.

WATER

One of the chief concerns of the Board next to providing an adequate supply of water for all purposes is to keep the water pure and uncontaminated. The borders of the reservoirs are kept free from all decay and foreign substances and patrols are constantly on guard to protect the supply from outside pollution.

MISCELLANEOUS WORK PERFORMED

15 New hydrants set
7 Hydrants renewed
17 Main line gates
39 New House services installed
16 House services renewed
63 House services cleaned
508 Jobs such as services, leaks, gate leaks, street boxes repaired, house boxes repaired, and sundry jobs.

THE MIDDLE RESERVOIR

In the last annual report it was brought to the attention of the citizens of the Town that although there was a sufficient supply of water for present needs contained in the north and south reservoirs, it is only a matter of time when the middle reservoir will be needed, and it was suggested what character of treatment would be necessary in order to render it fit for use. A continued study of the problem has developed a different treatment which is less expensive and will be adequate for many years; this is the sand filter system which is recommended by the State Department of Health.

Sanitation and conservation form two very important factors in this work. Your Board feels that the time has arrived when a dependable report should be made to the Town as to making use of the water in the middle reservoir which covers a water service of about 58 acres, and is said to contain 188 million gallons of water.

This reservoir has been in existence for nearly 40 years, and as the sides and the bottom never were cleansed by the removal of the loam and vegetable matter, the purity of the water has not been up to the required standard.

The water in the middle reservoir at the overflow is about 13 feet above the overflow of the north reservoir, and such being the case a gravity system of filtration could be established at a minimum expense which would insure the Town an adequate supply of water for many years to iome.

An eminent authority on municipal water questions has stated that he felt that the Town could depend upon a supply equal to 200,000 gallons of water per day filtered through a sand filter.

We have had a series of years in which there has been an average rainfall, and sometimes one extreme follows another

and some years will doubtless have a minimum rainfall, so something should be done in the near future to make available the capacity of the middle reservoir so that the supply of water will continue to be adequate.

REFORESTATION WORK ON RESERVOIRS

The work of reforestation on our water shed of the three reservoirs has been very satisfactory this year. The amount of rainfall during the last summer was a great assistance in sustaining the life of the young trees, also in assisting the growth of the trees that were set three and four years ago. Their development has been quite remarkable and one can best appreciate the healthy growth of our pine forest of 85,000 trees by making a tour of inspection.

Your Board has ordered 35,000 coniferous trees to be set the coming spring with which the reforestation work of the Gem will have been completed.

This plot of ground, 35 acres in extent, is located between the middle and south reservoirs. We expect to complete the reforestation of all the town land on the south shore of the north reservoir this spring. When this year's work of reforestation is completed, we feel that practically speaking more than one-third of the water shed of our reservoirs will have been transformed into one of the most beautiful and artistically located town pine forests in the State.

REPORT OF THE WATER REGISTRAR FOR THE YEAR 1922

Water Rates outstanding December 31, 1921	$35.92	
Commitment January 1, 1922	20,102.58	
Commitment July 1, 1922	17,420.37	
Additional Commitments	419.89	
Abatements for the year 1922		$138.70
Cash paid Treasurer by Collector for the year 1922		37,818.55
Balance outstanding, December 31, 1922		21.51
	$37,978.76	$37,978.76
Total number of services, December 31, 1922		2,318
Services added year 1922		39
Services discontinued year 1922		3
New meters added year 1922		39
Meters in use December 31, 1922		2,318

RECORD OF RAINFALL IN WINCHESTER AT NORTH RESERVOIR

Year	Jan.	Feb.	Mar.	April	May	June	July	Aug.	Sept.	Oct.	Nov.	Dec.	Total
1875	3.24	3.62	5.76	4.46	3.89	7.73	3.84	3.50	3.32	5.06	5.62	0.97	51.01
1876	1.625	3.67	8.72	4.37	2.83	1.09	8.675	0.865	4.49	1.905	6.64	2.12	47.00
1877	3.065	0.765	6.72	3.445	3.17	1.69	2.30	5.94	0.39	7.61	7.11	0.89	43.09
1878	5.67	5.72	3.86	5.09	0.69	2.69	3.66	7.57	3.12	4.76	5.61	4.65	53.67
1879	1.82	2.73	3.52	4.645	1.86	3.985	2.385	5.485	1.00	0.765	2.765	3.74	35.30
1880	2.615	4.23	2.49	2.18	2.02	1.49	7.235	3.635	1.425	2.695	1.905	2.50	34.42
1881	6.325	3.05	4.49	1.54	2.59	5.652	2.92	0.57	2.025	1.185	3.145	3.385	37.75
1882	3.93	6.39	2.66	2.13	4.58	2.06	2.77	1.05	8.45	1.45	1.76	2.26	38.89
1883	2.29	3.16	2.17	2.42	3.60	1.62	2.54	0.85	1.44	4.20	1.98	3.36	29.63
1884	5.04	4.97	4.30	3.12	3.00	2.05	3.41	5.07	1.28	2.51	1.98	4.69	41.42
1885	2.29	3.51	1.14	3.33	3.90	2.01	1.80	5.15	1.32	5.60	6.38	2.01	38.44
1886	6.40	7.20	3.72	1.91	2.78	1.56	2.26	6.72	7.79	4.73	6.30	4.94	54.31
1887	4.27	4.81	5.41	4.00	1.66	2.71	6.74	4.76	1.46	3.02	3.16	3.43	45.43
1888	3.80	3.25	4.53	2.82	4.96	2.21	3.70	3.48	3.04	2.78	4.06	4.99	45.62
1889	4.60	3.74	4.00	2.88	4.85	2.11	2.11	5.97	8.20	4.87	6.68	5.12	55.13
1890	2.60	3.39	6.21	2.49	6.41	3.42	2.27	3.56	3.50	8.39	1.41	4.32	47.91
1891	6.32	4.51	5.93	2.73	2.17	4.33	3.02	3.30	2.37	4.53	2.43	3.20	44.86
1892	4.49	3.03	3.76	0.74	4.88	4.26	1.54	4.49	1.61	0.91	4.10	1.10	34.92
1893	2.26	3.36	1.92	3.09	5.18	1.81	1.94	5.91	2.07	3.86	1.85	4.31	37.56
1894	3.23	2.73	0.96	2.60	4.24	0.31	3.14	1.24	1.97	4.93	3.58	4.18	33.11
1895	3.26	0.44	2.58	3.91	3.59	3.89	4.13	5.56	2.56	9.70	6.02	2.64	48.28
1896	1.98	3.81	7.14	1.56	1.89	2.18	2.00	2.32	7.99	3.01	2.51	2.18	38.61
1898	4.51	3.38	2.17	5.76	4.55	1.64	3.34	3.53	2.67	0.34	6.06	3.92	43.01
1897	3.95	2.37	3.26	3.20	4.84	5.53	4.39	8.23	2.30	7.62	6.06	3.89	47.70
1899	3.23	4.00	5.34	1.31	0.93	2.77	2.67	2.23	4.54	1.08	3.27	1.30	32.67
1900	4.61	8.08	4.68	2.00	4.49	2.16	1.87	2.23	2.53	3.00	4.64	2.11	42.40
1901	2.55	1.44	4.83	7.78	6.10	0.95	4.46	3.48	3.60	2.45	2.71	6.53	46.88
1902	2.14	5.28	6.18	4.07	0.58	1.32	2.37	3.43	2.45	4.95	1.19	5.91	40.47
1903	3.31	3.70	5.68	4.14	0.41	9.90	2.25	3.02	1.63	3.65	1.38	2.25	41.32
1904	4.59	2.60	1.74	8.47	3.18	3.04	1.51	3.19	5.10	1.69	1.58	2.22	38.91
1905	5.26	1.70	2.59	2.73	1.26	6.14	1.10	3.65	7.72	1.28	2.51	3.69	39.63
1906	2.88	2.76	9.27	2.55	5.15	2.95	5.22	2.57	2.02	2.69	2.83	5.90	46.79
1907	2.90	2.19	2.43	3.31	3.06	3.71	1.91	1.33	8.88	2.98	6.76	3.88	43.34
1908	3.48	4.27	3.26	2.41	3.81	0.78	3.40	3.97	0.62	3.66	1.04	2.65	33.35
1909	4.04	5.31	3.80	4.23	1.96	4.27	2.27	3.53	5.12	1.28	4.31	3.95	44.07
1910	4.80	4.84	1.02	2.68	1.32	4.59	1.47	1.19	2.38	1.13	3.71	2.28	31.41
1911	2.78	3.18	3.47	2.45	1.01	3.69	6.30	4.32	3.34	2.93	4.02	3.72	41.41
1912	3.13	2.50	4.98	3.71	5.10	.35	5.27	2.13	2.58	1.69	2.94	4.89	39.27
1913	3.49	2.59	4.80	4.31	3.83	1.55	3.88	3.39	2.96	6.83	2.45	3.10	43.18
1914	3.58	2.80	4.61	6.19	2.68	2.15	2.56	3.44	.06	1.39	2.79	3.03	35.28
1915	6.42	3.49	.04	3.33	1.54	5.24	8.48	8.29	.84	3.08	2.46	5.30	48.51
1916	1.55	5.71	4.41	5.26	3.92	5.59	3.28	2.32	1.80	1.38	1.84	3.19	40.25
1917	2.96	1.48	2.42	3.25	4.27	3.65	1.26	7.48	1.49	6.03	1.00	2.40	37.70
1918	1.25	1.90	2.20	1.10	.32	3.05	6.83	1.85	0.28	.77	2.54	2.93	35.02
1919	3.50	2.99	2.57	1.08	3.16	1.62	2.19	4.04	5.41	1.12	8.26	1.58	37.52
1920	3.18	7.70	4.16	5.74	4.98	7.15	1.88	1.37	3.50	1.12	5.53	4.70	51.01
1921	2.45	3.94	2.91	5.34	2.13	4.10	9.11	1.25	2.68	1.13	6.80	4.73	46.57
1922	1.60	3.30	5.50	1.61	5.40	11.47	3.75	3.90	3.25	2.80	1.25	4.20	48.03

Respectfully submitted,
FREDERICK L. WALDMYER,
Water Registrar.

SEWER DEPARTMENT

There has been constructed 2,681.95 feet of sewer in the following streets:

Chisholm Road, Grassmere Avenue, Highland Avenue, Lawrence Street, Mason Street Extension, Orient Street, Oxford Street and Pierrepont Road.

Total length of common sewers in Town, January 1, 1923, 34.2718 miles.

The work has been carried on as usual in a careful and thorough manner under the direction of Superintendent James Hinds.

The work of maintenance consisting of flushing and cleaning during the fall and winter months has been carried on as usual.

EDMUND C. SANDERSON,
CHARLES E. KENDALL,
EDWARD S. MANSFIELD,
Winchester Water and Sewer Board.

December 30, 1922.

REPORT OF THE COLLECTOR OF TAXES

For the Year Ending December 31, 1922

GENERAL TAX

Uncollected December 31, 1921	$172,257.93	
Warrant by Assessors, Polls	15,620.00	
General Tax	541,413.76	
Additional Commitments	562.60	
Paid Town Treasurer		$559,838.88
Abated by Assessors		14,486.18
Uncollected December 31, 1922		155,529.23
	$729,854.29	$729,854.29

GYPSY AND BROWN TAIL MOTH ASSESSMENTS

Uncollected December 31, 1921	$254.61	
Paid Town Treasurer		$163.77
Uncollected December 31, 1922		90.84
	$254.61	$254.61

SEWER ASSESSMENTS

Uncollected December 31, 1921	$1,812.50	
Committed by Water and Sewer Board	2,945.46	
Commitment by Assessors, Apportioned	323.13	
Paid Town Treasurer		$2,014.56
Uncollected December 31, 1922		3,066.53
	$5,081.09	$5,081.09

SIDEWALK ASSESSMENTS

Uncollected December 31, 1921	$1,321.89	
Commitment by Selectmen	897.66	
Paid Town Treasurer		$1,630.36
Abated by Selectmen		43.65
Uncollected December 31, 1922		545.54
	$2,219.55	$2,219.55

WATER RATES

Uncollected December 31, 1921	$35.92	
Commitment by Water and Sewer Board January 1, 1922	20,102.58	
Commitment by Water and Sewer Board July 1, 1922	17,420.37	
Additional Commitments	419.89	
Paid Town Treasurer		$37,818.55
Abated by Water and Sewer Board		138.70
Uncollected December 31, 1922		21.51
	$37,978.76	$37,978.76

NON-RESIDENT BANK TAX

Warrant by Assessors	$85.26	
Uncollected December 31, 1922		$85.26
	$85.26	$85.26

INTEREST

Collected on Taxes and Assessments	$6,598.14	
Paid Town Treasurer		$6,598.14
	$6,598.14	$6,598.14

FEES

Collected on Taxes, Assessments and Water Rates	$723.55	
Paid Town Treasurer		$723.55
	$723.55	$723.55

WILLIAM H. STINSON,
Collector of Taxes.

December 31, 1922.

I have examined the various accounts of the Collector of Taxes as reported above, and have found them correct, agreeing with the books of the Auditor.

WILLIAM E. PRIEST,
Town Auditor.

REPORT OF THE TOWN TREASURER

For the Year Ending December 31, 1922

RECEIPTS

Balance Dec. 31, 1921		$193,174.51
Anticipation of Taxes, loan		600,000.00
Anticipation of School House Bonds		100,000.00
Collector of Taxes:		
General Tax	$559,838.88	
Gypsy and Brown Tail Moth Assessment	163.77	
Sewer Assessments	2,014.56	
Sidewalk Assessments	1,630.36	
Water Rates	37,818.55	
		601,466.12
Collector of Taxes, Interest Collected		6,598.14
Commonwealth of Massachusetts:		
Bacon Street Bridge	$5,000.00	
Bank Tax	10,973.52	
Corporation Tax	17,699.45	
Income Tax	44,242.01	
School Tax	14,216.00	
State Aid	1,030.50	
State Income Tax	6,581.50	
State Railway Tax	224.03	
War Poll Tax	27.00	
		99,994.01
County of Middlesex:		
Bacon Street Bridge	$5,000.00	
Dog Tax	901.50	
		5,901.50
Income from Public Trust Funds:		
Asa Fletcher Fund	$2,141.59	
Elizabeth J. Boyce Fund	22.30	
Wilder L. Parkhurst Fund	200.94	
Norman Prince Fund	52.00	
Permanent Care Fund, Wildwood Cemetery	2,319.88	
		4,736.71
Interest:		
Bank Deposits		2,295.73
Licenses		301.00
Premiums		5.75
Cemetery Maintenance		
One-half proceeds sale of lots	$1,982.50	
Care	467.00	
Foundations	73.50	
Interments	597.00	
Wood	89.50	
H. F. Johnson Bequest	61.58	
		3,271.08

Collector of Taxes:		
Fees	$723.55	
Advertising Tax Sales	40.01	
		763,56
Contagious Diseases:		
Reimbursements		743.96
Election and Registration:		
Reimbursements		2.00
Fire Department:		
Reimbursements		400.00
Gypsy and Brown Tail Moth:		
Spraying		1,156.69
Health Department:		
Fees	$175.50	
Garbage	1,225.00	
		1,400.50
Highways and Bridges:		
Labor and Materials	$7,604.34	
Sale of Junk	2.00	
		7,606.34
Library:		
Fines	$152.00	
C. W. Bradstreet Fund	162.36	
D. N. Skillings Fund	95.00	
		409.36
Police:		
Court Fines		1,199.50
Poor Department:		
Reimbursements, Cities and Towns	$1,794.58	
Reimbursements, State	2,409.62	
Reimbursements, Contagious Diseases	538.51	
State Aid for Dependent Mothers	1,033.51	
		5,776.22
Revenue Account:		
Reimbursement from Cemetery Fund (Pratt Property)		8,000.00
School Building Account:		
Reimbursements		21.46
School Department:		
Tuition	$2,516.83	
Rent	226.00	
Reimbursements	567.22	
Miscellaneous	110.18	
		3,420.23
Sealer of Weights and Measures:		
Fees		84.77
Sewer Construction:		
Labor and Materials		3,724.80

Shade Trees:		
Reimbursements		4.50
Soldiers' Relief:		
Reimbursements		10.00
Surface Drainage:		
Reimbursements		40.38
Town Hall:		
Rental		741.00
Town Clerk's Department:		
Fees		342.41
Water Construction:		
Labor and Materials	$3,655.84	
Reimbursements	487.43	
		4,143.27
Water Maintenance:		
Sale of Junk		56.85
Woodside Road Construction:		
Reimbursement		85.00
		$1,657,877.35

DISBURSEMENTS

Payments of Selectmen's Warrants		654,081.24
Payment of Town Debt		45,000.00
Payment of Loans in Anticipation of Taxes		475,000.00
Interest on Town Debt		11,547.50
Interest on Loans, Anticipation of Taxes		12,078.93
Interest on Loans (School Buildings)		3,599.98
Commonwealth of Massachusetts:		
Charles River Basin Tax	$2,419.23	
Corporation Tax	118.59	
Fire Prevention Tax	179.41	
Metropolitan Park Tax	9,476.34	
Metropolitan Park Tax No. 2	2,912.80	
Metropolitan Sewer Tax	18,994.25	
Nantasket	631.98	
National Bank Tax	139.68	
Soldiers' Exemption	153.63	
State Highway Tax	1,168.88	
State Tax	47,880.00	
War Poll Tax	7,965.00	
Wellington Bridge	31.03	
		$92,070.82
County of Middlesex:		
County Tax		30,414.99
Balance Dec. 31, 1922, Cash on hand and in banks		334,083.89
		$1,657,877.35

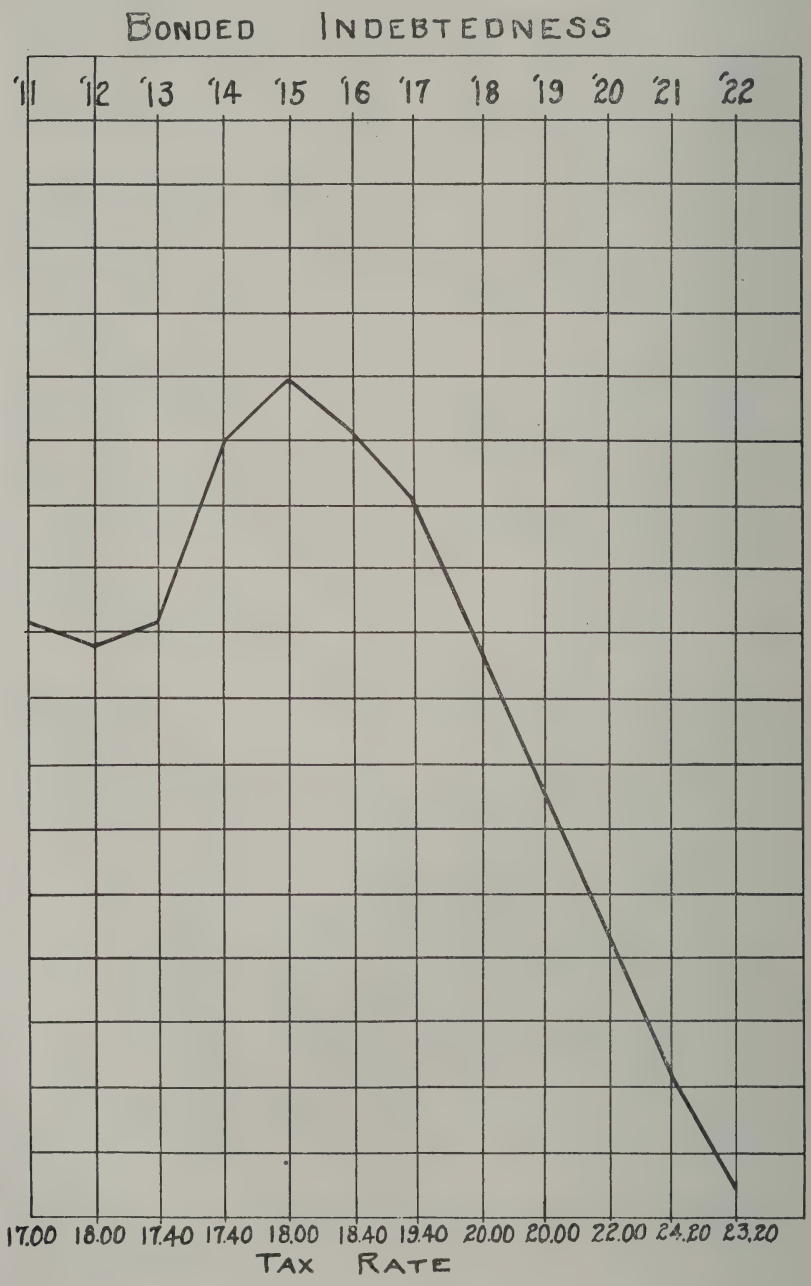
Bonded Indebtedness
'11 '12 '13 '14 '15 '16 '17 '18 '19 '20 '21 '22
17.00 18.00 17.40 17.40 18.00 18.40 19.40 20.00 20.00 22.00 24.20 23.20
Tax Rate

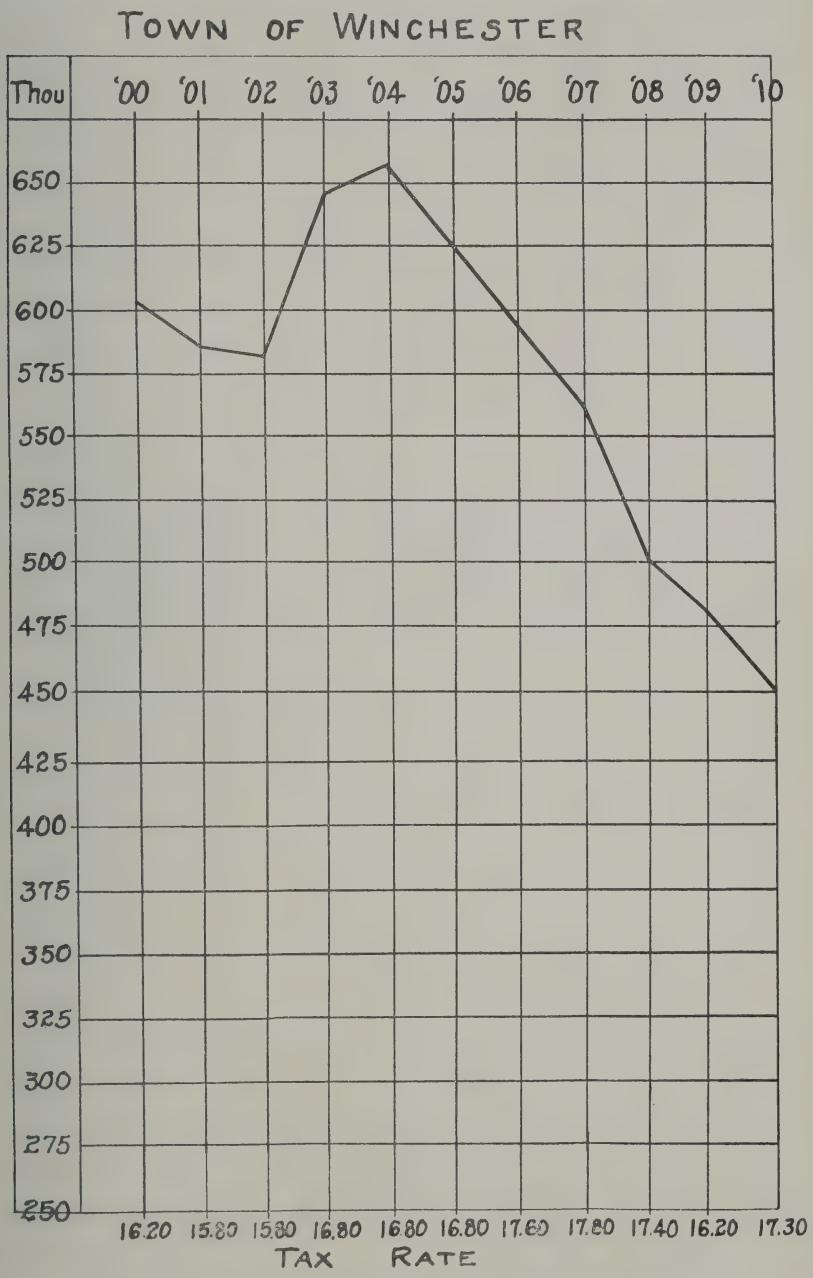
TOWN OF WINCHESTER
Thou
'00 '01 '02 '03 '04 '05 '06 '07 '08 '09 '10
650
625
600
575
550
525
500
475
450
425
400
375
350
325
300
275
250
16.20 15.80 15.80 16.80 16.80 16.80 17.60 17.80 17.40 16.20 17.30
TAX RATE

I have included on another page a graph showing the fluctuation in the town debt up to date, also the tax rate for a number of years. While the total debt is quite small, it will be augmented largely when the school program is carried to completion. The tax rate shows in a marked way the lessening value of the dollar.

GEORGE H. EUSTIS,
Town Treasurer of Winchester.

The details of the various Public Trust Funds held by the Treasurer will be found in the Auditor's report.

I have examined the books of George H. Eustis, Treasurer of the Town of Winchester, for the year ending December 31, 1922, and hereby certify as to their correctness. The balance in the Treasury was found to be three hundred thirty-four thousand eighty-three dollars and eighty-nine cents ($334,083.89).

WILLIAM E. PRIEST,
Town Auditor.

REPORT OF THE AUDITOR

For the Year Ending December 31, 1922

Herewith is presented the report of the Auditor for the year ending December 31, 1922.

The Trust funds have been examined and found to be in order.

The reports of the Collector of Taxes and Town Treasurer have been examined and found to be correct.

The amount of Revenue in excess of Assessors' estimates is $792.23.

The unexpended balances transferred to Excess and Deficiency Account aggregate $17,808.50.

In accordance with the provisions of the General Laws, Chapter 44, Section 31 the Board of Selectmen authorized the following department to exceed the appropriation voted by the Town:

Snow and Ice	$800.89

Respectfully submitted,

WILLIAM E. PRIEST,
Town Auditor.

December 31, 1922.

UNPAID GENERAL TAXES, DECEMBER 31, 1922

1920	$149.45	General
1921	100.00	Polls
	20,703.85	General
1922	535.00	Polls
	134,040.93	General
	$155,529.23	

BORROWING CAPACITY OF THE TOWN JANUARY 1, 1923

Valuation 1920, less abatements			$22,017,000.00
Valuation 1921, less abatements			22,651,050.00
Valuation 1922, less abatements			23,035,300.00
			$67,703,350.00
Average valuation for 3 years			$22,567,783.33
Borrowing capacity 3%			$677,033.50
Town Debt, December 31, 1922		$258,500.00	
Loans outside debt limit:			
Playground	$22,500.00		
High School	34,000.00		
Water	61,000.00		
		117,500.00	
Town Debt inside debt limit			141,000.00
Borrowing capacity January 1, 1923			$536,033.50

ABATEMENT OF TAXES—OVERLAYS 1918

CREDIT		
Balance, Dec. 31, 1921		$4.00
DEBIT		
Transferred to Overlay Reserve Fund	$4.00	

ABATEMENT OF TAXES—OVERLAYS 1919

CREDIT		
Balance, Dec. 31, 1921		$2,052.48
DEBIT		
Transferred to Overlay Reserve Fund	$2,052.48	

ABATEMENT OF TAXES—OVERLAYS 1920

CREDIT		
Balance, Dec. 31, 1921		$7,528.16
DEBIT		
Abatements by Assessors	$396.51	
Transferred to Overlay Reserve Fund	6,894.70	
Balance, Dec. 31, 1922	236.95	
	$7,528.16	$7,528.16

ABATEMENT OF TAXES—OVERLAYS 1921

CREDIT

Balance, December 31, 1921		$570.10
Additional Overlaying Assessment by Assessors for 1921		7,000.00

DEBIT

Abatements by Assessors	$6,554.56	
Reimbursements	279.52	
Balance, December 31, 1922	736.02	
	$7,570.10	$7,570.10

ABATEMENT OF TAXES—OVERLAYS 1922

CREDIT

Overlaying Assessment by Assessors for 1922		$10,096.22
Commitment of December, 1922		562.60
Transferred from War Poll Tax		1,407.00

DEBIT

Abatements by Assessors	$7,535.11	
Reimbursements	151.38	
Balance, December 31, 1922	4,379.33	
	$12,065.82	$12,065.82

AGGREGATE TOTAL OF SELECTMEN'S WARRANTS CHARGED TO FOLLOWING ACCOUNTS

Abatement of Taxes, 1921	$279.52
Abatement of Taxes, 1922	151.38
American Legion Quarters	1,913.14
Assessors' Department	4,629.37
Auditor's Department	1,097.74
Bacon Street Bridge	37,407.27
Elizabeth J. Boyce Fund Income	22.30
Building Department	1,832.30
Cemetery Maintenance	9,791.02
Claim Account	83.58
Clerical Assistance	2,290.00
Collector of Taxes' Department	3,441.43
Committees	493.87
Committee on Pollution Aberjona River	248.98
Committee on School Building Program	1,068.73
Committee on War Memorial	12.25
Contagious Diseases	4,073.00
Election and Registration	2,261.93
Engineering Department	8,043.63
Fire Department	30,372.21
Gypsy and Brown Tail Moth	6,080.71
Health Department	14,342.91
Highways and Bridges	84,697.10
Highways and Bridges, Outside Work	256.04
Historical Records	3.90
Independence Day	988.55
Inspector of Animals' Department	100.00
Insurance	1,188.10
Legal Department	1,460.80

AGGREGATE TOTAL OF SELECTMEN'S WARRANTS CHARGED TO FOLLOWING ACCOUNTS
(Continued)

Library Department	5,757.36	
Memorial Day	600.00	
Overseers of the Poor, Asa Fletcher Fund	2,707.15	
Wilder L. Parkhurst Fund, Income	200.94	
Parks and Playgrounds	9,206.95	
Pensions for Police Department	546.00	
Pensions for Town Laborers	2,184.37	
Planning Board	28.75	
Police Department	28,715.05	
Poor Department	14,424.91	
Norman Prince Fund, Income	52.00	
School Building Account	55,662.95	
School Building Committee	4.75	
School Department	177,750.23	
School Fire Protection	1,665.92	
Sealer of Weights and Measures	788.61	
Selectmen's Department	1,432.19	
Sewer Construction	12,699.20	
Sewer Maintenance	3,136.42	
Shade Trees	2,554.27	
Snow and Ice	9,800.89	
Soldiers' Relief	1,791.00	
State and Military Aid	1,188.00	
Street Lights	13,730.12	
Surface Drainage	5,723.64	
Tax Title	10.67	
Town Clerk's Department	1,212.50	
Town Hall	10,451.30	
Treasurer's Department	2,071.67	
Unclassified Account	3,340.34	
Water Construction	26,208.58	
Water Maintenance	20,776.43	
West Side High Service Tank	3,000.00	
Wildwood Cemetery—Pratt Property	9,000.00	
Winchester Hospital Bed	201.70	
Workingmen's Compensation	2,031.89	
Woodside Road Construction	4,784.72	
		$654,081.24

ANTICIPATION OF TAXES—TEMPORARY LOANS

CREDIT

Balance, December 31, 1921	$275,000.00
Borrowed of Harris, Forbes & Co.: Notes 52/57, 25 M each, 58/62, 10 M each, due November 25, 1922, @ 4.04%	200,000.00
Borrowed of Old Colony Trust Co.: Notes 64/66, 25 M each, 67/68, 10 M each, due January 24, 1923, @ 3.70% and a premium of $3.75	100,000.00
Borrowed of First National Bank, Boston: Notes 70/71, 50 M each, due January 24, 1923, @ 3.37%	100,000.00
Borrowed of First National Bank, Boston: Notes 78/81, due April 23, 1923, @ 4.27%	200,000.00

ANTICIPATION OF TAXES—TEMPORARY LOANS (Continued)

	DEBIT		
Paid notes as follows:			
Notes 34/40	$100,000.00		
Notes 41/45	75,000.00		
Notes 46/51	100,000.00		
Notes 52/62	200,000.00		
		$475,000.00	
Balance, December 31, 1922		400,000.00	
		$875,000.00	$875,000.00

ANTICIPATION OF ISSUANCE OF SCHOOL HOUSE BONDS—TEMPORARY LOAN

Borrowed of Charles L. Edwards:		
Notes 72/74, 25 M each, 75/76, 10 M each, 77, 5 M, @ 3.59% and $2 premium		$100,000.00
Balance, December 31, 1922	$100,000.00	
	$100,000.00	$100,000.00

APPROPRIATIONS BY REVENUE

Abatement of Taxes, Overlays by Assessors, 1921	$7,000.00
Abatement of Taxes, Overlays by Assesors, 1922	10,096.22
Assessors' Department	4,999.00
Auditor's Department	1,100,000
Bacon Steet Bridge	25,000.00
Board of Survey	100.00
Building Department	1,911.00
Cemetery Maintenance	5,300.00
Claim Account	600.00
Clerical Assistance	2,290.00
Collector of Taxes Department	3,450.00
Committees	500.00
Committee on Pollution Aberjona River	1,500.00
Committee on War Memorial	1,000.00
Contagious Diseases	2,826.37
Election and Registration	1,800.00
Engineering Department	6,983.00
Fire Department	30,015.09
Gypsy and Brown Tail Moth Account	6,350.00
Health Department	15,306.00
Highways and Bridges	75,225.00
Woodside Road Construction	4,700.00
Highways and Bridges—Outside Work	2,500.00
Independence Day	1,000.00
Inspector of Animals	100.00
Insurance	915.00
Interest	33,873.06
Legal Department	2,200.00
Library	5,500.00

APPROPRIATIONS BY REVENUE (Continued)

Memorial Day	600.00	
Parks and Playgrounds	9,550.00	
Payment of Town Debt	45,000.00	
Pensions for Police Department	546.00	
Pensions for Town Laborers	3,109.00	
Planning Board	100.00	
Police Department	28,725.00	
Poor Department	18,446.95	
Reserve Fund	3,000.00	
School Department	179,756.71	
School House Building Committee	500.00	
Sealer of Weights and Measures' Department	815.00	
Selectmen's Department	1,450.00	
Sewer Construction	9,000.00	
Sewer Construction—House Connections, etc.	1.000.00	
Sewer Maintenance	3,140.30	
Shade Trees	4,695.60	
Snow and Ice	9,000.00	
Soldiers' Relief	3,391.00	
State and Military Aid	2,261.00	
Street Lights	15,600.00	
Surface Drainage	8,900.00	
Town Clerk's Department	1,212.50	
Town Hall	10,475.00	
Treasurer's Department	2,075.00	
Unclassified Account	3,300.00	
Water Construction	22,075.00	
Water Construction—House Connections, etc.	2,000.00	
Water Maintenance	20,780.00	
West Side High Service Tank	1,500.00	
Wildwood Cemetery (Pratt Property)	9,000.00	
Winchester Hospital Bed	500.00	
Workmen's Compensation Act Expenses	1,785.00	
Total Appropriation for Town Purposes		$679,428.80
State Tax	47,880.00	
State Highway Tax	1,168.88	
Metropolitan Sewer Tax	18,994.25	
Metropolitan Park Tax	13,052.15	
Fire Prevention Tax	179.41	
Charles River Basin Tax	2,419.23	
County Tax	30,414.99	
Special County Tax		
War Poll Tax due State	9,372.00	
		$123,480.91
		$802,909.71
Less:—		
Revenue Estimated by Assessors	$185,000.00	
State Income Tax, Estimated	46,659.95	
School Tax	14,216.00	
		245,875.95
Commitment to Collector of Taxes		$557,033.76

AMERICAN LEGION QUARTERS

CREDIT

Appropriation			$2,000.00

DEBIT

Payments on Selectmen's warrants:			
Fuel and Light:			
Arlington Gas Light Co.	$23.86		
Edison Electric Illuminating Co. of Boston	80.69		
Parker & Lane Co.	53.00		
Town Water Construction	14.00		
J. F. Winn & Co.	54.50		
		$226.05	
Repairs:			
Central Hardware Co.	$39.98		
George T. Davidson	1.75		
George H. Hamilton	56.43		
T. Quigley, Jr.	21.40		
George R. Poland	720,00		
Smith & Neilsen	43.00		
Albert J. Young	23.00		
		905.56	
Other Expenses:			
William Goddu, fire extinguishers	$20.00		
Edward T. Harrington & Co., insurance	16.60		
Hersey Hardware Co., towels and letter-box	4.25		
New England Telephone & Telegraph Co.	20.68		
The American Legion—Winchester Post, No. 97, caretaker	720.00		
		781.53	
		$1,913.14	
Balance, Dec. 31, 1922, transferred to Excess and Deficiency Account		86.86	
		$2,000.00	$2,000.00

ASSESSORS' DEPARTMENT

CREDIT

Appropriation		$4,999.00

DEBIT

Payments on Selectmen's warrants:	
Salaries:	
Percival B. Metcalf, Assessor, salary 12 months to Dec. 31, 1922	$500.00
James Hinds, Assessor, salary 12 months to Dec. 31, 1922	500.00
Harry T. Winn, Assessor, salary 12 months to Dec. 31, 1922	500.00
F. Percyval Lewis, Assistant Assessor	175.00
Ethel B. McLean, Clerk, salary 12 months to Dec. 31 1922	1,200.00

ASSESSORS' DEPARTMENT (Continued)

Mildred F. Bartlett, Assistant Clerk, salary May 31 to Sept. 27, 1922		257.50		
			$3,132.50	
Furniture and Equipment:				
American Railway Express Co.		$0.74		
Arlington Gas Light Co.		46.01		
Boston & Maine Railroad		1.45		
E. H. Butterworth		14.00		
H. J. Erskine		1.50		
Kelley & Hawes Co.		1.10		
Library Bureau		192.01		
Underwood Typewriter Co., Inc.		94.00		
			350.81	
Plans:				
Parker Holbrook		$38.00		
Theodore W. Lawson		28.60		
John F. Sharon		17.85		
			84.45	
Other Expenses:				
L. L. Applin, abstracting deeds, mortgages, probates		$94.45		
Auto List Publishing Co., list		15.00		
A. W. Brownell Corp., blanks		.50		
The Davol Printing House, blanks		8.25		
Alice G. Foley, services		3.00		
Hersey Hardware Co., sundries		1.05		
Hobbs & Warren, books		3.61		
George H. Lochman, Acting Postmaster, envelopes and stamps		26.08		
M. Direct Distributing Co., supplies		.75		
H. B. McArdle, bands		1.50		
New England Telephone & Telegraph Co.		49.74		
F. D. Noyes & Co., supplies		5.45		
The Printcraft Shop:				
Street List Books	$657.00			
Printing	18.00			
		675.00		
H. E. Richardson, auto hire		27.00		
Edmund C. Sanderson, fan		23.00		
Ward's:				
Warrant Books	$63.21			
Stationery	19.49			
		82.70		
Theo. P. Wilson, advertising and stationery		39.53		
Harry T. Winn, expenses		3.00		
Frank E. Wood, pens		2.00		
			1,061.61	
			$4,629.37	
Balance, Dec. 31, 1922, transferred to Excess and Deficiency Account			369.63	
			$4,999.00	$4,999.00

AUDITOR'S DEPARTMENT

CREDIT

Appropriation			$1,100.00

DEBIT

Payments on Selectmen's warrants:			
Salaries:			
George H. Lochman, Auditor, salary Jan. 1 to Mar. 7, 1922	$185.89		
William E. Priest, Auditor, salary Mar. 8 to Dec. 31, 1922	814.11		
		$1,000.00	
Other Expenses:			
Thomas Groom & Co., pens	$5.75		
George H. Lochman, Acting Postmaster, envelopes	11.31		
New England Telephone & Telegraph Co.	13.08		
S. M. Spencer Mfg. Co., stamps	2.60		
Mabel W. Stinson, extra services	65.00		
		97.74	
		$1,097.74	
Balance, Dec. 31, 1922, transferred to Excess and Deficiency Account		2.26	
		$1,100.00	$1,100.00

BACON STREET BRIDGE

CREDIT

Appropriation	$25,000.00
Commonwealth of Massachusetts, Metropolitan District Commission	5,000.00
County of Middlesex	5,000.00
Transferred from Overlay Reserve Fund, by vote of Town	3,500.00

DEBIT

Payments on Selectmen's warrants:			
Salaries and Wages:			
Payrolls		$535.93	
Other Expenses:			
Edward Fleming, gravel	$72.30		
The General Crushed Stone Co., stone	20.60		
Thomas Leighton, Jr., recording	3.82		
Metropolitan District Commission, Water Division, pipe	351.48		
T. Quigley, Jr., trucking	215.00		
T. Stuart & Son Co., contract	33,664.38		
J. R. Worcester Co., services	2,543.76		
		36,871.34	
		$37,407.27	
Balance, Dec. 31, 1922		1,092.73	
		$38,500.00	$38,500.00

BOARD OF SURVEY

CREDIT

Appropriation			$100.00

DEBIT

Balance, Dec. 31, 1922, transferred to Excess and Deficiency Account		$100.00	

BUILDING DEPARTMENT

CREDIT

Appropriation			$1,911.00

DEBIT

Payments on Selectmen's warrants:			
Salaries:			
Maurice Dinneen, Building Commissioner, salary 12 months to Dec. 31, 1922	$600.00		
Maurice Dinneen, Inspector of Plumbing and Gas, salary 12 months to Dec. 31, 1922	500.00		
David H. DeCourcy, Inspector of Wires, salary 12 months to Dec. 31, 1922	300.00		
Elinor Lawlor, Clerk	231.00		
Frances Dinneen, Substitute Clerk	10.00		
		$1,641.00	
Other Expenses:			
New England Telephone and Telegraph Co.	$14.21		
Theo. P. Wilson, printing	102.00		
John Wood, sign	10.00		
Yawman & Erbe Mfg. Co., cabinet and cards	65.09		
		191.30	
		$1,832.30	
Balance, Dec. 31, 1922, transferred to Excess and Deficiency Account		78.70	
		$1,911.00	$1,911.00

CEMETERY MAINTENANCE

CREDIT

Appropriation			$5,300.00
Permanent Care Fund Income			2,488.96
Henry F. Johnson Bequest Income			61.58
One-half Proceeds Sale of Lots			1,982.50

DEBIT

Payments on Selectmen's warrants:			
Salaries and Wages:			
Ernest R. Eustis, Superintendent and Clerk, salary 12 months to Dec. 31, 1922	$550.00		
Payrolls	7,304.90		
		$7,854.90	

CEMETERY MAINTENANCE (Continued)

Equipment and Maintenance:		
William F. Baird	$30.00	
Boston Burial Case Co.	8.00	
Joseph Breck & Sons	4.88	
Central Hardware Co.	54.60	
Ernest R. Eustis	11.35	
James Haggerty	2.50	
Harding Uniform & Regalia Co.	72.20	
Harrington, King & Co.	23.04	
Thomas Hensworth	6.00	
Hersey Hardware Co.	181.90	
Kelley & Hawes Co.	1.10	
National Traders Co.	6.70	
C. H. Symmes	56.90	
Towns, Highways and Bridges	81.32	
Henry A. Wheeler Co.	6.00	
		546.49
Nursery Supplies:		
Patrick H. Craughwell	$12.50	
Fottler, Fiske, Rawson Co.	46.20	
Charles Frost	16.00	
C. B. Johnson	235.75	
Kelley & Hawes Co.	1.50	
		311.95
Pipes, Lumber, Cement:		
Geo. W. Blanchard & Co.	$74.72	
Braman, Dow & Co.	43.07	
Kelley & Hawes Co.	3.00	
Lawrence L. Winde	40.09	
		160.88
Other Expenses:		
Association of American Cemetery Superintendents	$3.00	
The Barrett Co.	403.00	
Geo. W. Blanchard & Co.	14.77	
Joseph Breck & Sons	14.00	
Briggs, Maroney Co.	140.00	
George T. Davidson	7.95	
James J. Fitzgerald Con. Co.	44.00	
The Glidden Co.	41.24	
Horn Pond Ice Co.	21.63	
Kelley & Hawes Co.	2.60	
Frank H. Knight	3.20	
Thomas Leighton, Jr.	3.84	
George H. Lochman, Acting Postmaster	22.88	
Thomas J. Mackesy	4.50	
New England Telephone & Telegraph Co.	50.76	
Spaulding, Moss Co.	.30	
Standard Oil Co. of N. Y.	71.00	
Ralph P. Sylvester	20.00	
Town, Highways & Bridges	35.63	
Theo. P. Wilson	12.50	
		916.80
		$9,791.02

CEMETERY MAINTENANCE (Continued)

Balance, Dec. 31, 1922, transferred to Excess and Deficiency Account	42.02	
	$9,833.04	$9,833.04

CEMETERY—SALE OF LOTS

CREDIT

Harry M. Haven, lot 575		$400.00
Ruth L. Hoff, lot 1685		50.00
Herbert E. Stone, lot 526		400.00
Nathan H. Taylor, lot 1763		350.00
Daniel W. Hawes, lot 1771		425.00
John G. Utterback, lot 1746		300.00
Charles R. Main, lot 1773		425.00
Eugenia M. Hunt, lot 520		300.00
Amy S. Goff, lot 1767		425.00
John L. Lutes, lot 1709		75.00
Eugene P. Sullivan, grave 41, lot 1143		10.00
Edward R. Bostwick, grave 40, lot 1143		10.00
Henry W. Kimball, Estate, grave 37, lot 1144, grave 38, lot 1143		20.00
Winfield H. McKown, grave 39, lot 1143		10.00
Thomas H. Jones, lot 1683		75.00
Walter E. Chamberlin, lot 1766		425.00
William and Catherine Busby, lot 1695		50.00
Henry C. Coburn, lot 1690		50.00
William H. Gorham, lot 1710		75.00
Margaret M. Curry, graves 1-2, lot 1670		20.00
Hiram D. Marshall, grave 3, lot 1670		10.00
John C. Gilbert, lot 1684		50.00
Caroline E. Salmon Estate, grave 36, lot 1144		10.00

DEBIT

Transferred to Cemetery Fund Investment	$1,982.50	
Transferred to Cemetery Maintenance	1,982.50	
	$3,965.00	$3,965.00

CHARLES RIVER BASIN TAX

CREDIT

Appropriation		$2,419.23

DEBIT

Commonwealth of Massachusetts:		
Cost of Maintenance	$1,360.71	
Interest	974.45	
Serial Bonds	87.04	
	$2,419.23	$2,419.23

CLAIM ACCOUNT

CREDIT

Appropriation		$600.00

DEBIT

Payments on Selectmen's warrants:		
Settlements:		
Lilla W. Sanderson	$73.08	
Other Expenses:		
Frank H. Higgins, photos	10.50	
	$83.58	
Balance, Dec. 31, 1922 transferred to Excess and Deficiency Account	516.42	
	$600.00	$600.00

CLERICAL ASSISTANCE

CREDIT

Appropriation		$2,290.00

DEBIT

Payments on Selectmen's warrants:		
Mabel W. Stinson, General Clerk, salary 12 months to Dec. 31, 1922	$1,050.00	
Alice G. Foley, Clerical Assistant, salary 12 months to Dec. 31, 1922	1,200.00	
Evelyn Brown, Substitute Clerical Assistant	40.00	
	$2,290.00	$2,290.00

COLLECTOR OF TAXES DEPARTMENT

CREDIT

Appropriation				$3,450.00

DEBIT

Payments on Selectmen's warrants:				
Salaries:				
William H. Stinson, Collector of Taxes, salary 12 months to Dec. 31, 1922			$2,000.00	
Other Expenses:				
Thomas H. Barrett, Deputy Collector of Taxes' bond		$25.00		
Emerson & Co., stamps		2.85		
James R. Barrie, pad		1.50		
Ernest H. Butterworth, clock		14.00		
Hobbs & Warren, blanks		9.80		
A. Miles Holbrook:				
Collector of Taxes' Bond	$100.00			
Burglary & Hold-up Bond	52.20			
		152.20		
Thomas Leighton, Jr., recording		8.74		
George H. Lochman, Acting Postmaster:				
Rent P. O. Box	$3.00			
Stamps and Envelopes	418.09			
		421.09		

COLLECTOR OF TAXES DEPARTMENT (Continued)

New England Telephone and Telegraph Co.	35.03		
Addison R. Pike, fee	3.00		
The Printcraft Shop, printing	16.10		
Edmund C. Sanderson, shade	1.25		
Louise E. Stinson, services	25.00		
Mabel W. Stinson, extra services	150.00		
William H. Stinson, expenses	22.25		
Ward's, books and envelopes	104.93		
Wensell & Co., duplicator	107.80		
Theo. P. Wilson, advertising and printing	340.89		
		1,441.43	
		3,441.43	
Balance, Dec. 31, 1922, transferred to Excess and Deficiency Account		8.57	
		$3,450.00	$3,450.00

COMMITTEES

CREDIT

Appropriation			$500.00

DEBIT

Payments on Selectmen's warrants:			
Committee on Town Meeting Procedure:			
Theo. P. Wilson		$4.00	
Finance Committee:			
Hill, Smith & Co., Inc.	$48.50		
Kelley & Hawes Co.	.50		
Theo. P. Wilson	336.98		
Wright & Potter Printing Co.	98.06		
		484.04	
General Committees:			
George H. Lochman, Acting Postmaster		5.83	
		$493.87	
Balance, Dec. 31, 1922, transferred to Excess and Deficiency Account		6.13	
		$500.00	$500.00

COMMITTEE ON ADDITIONAL SCHOOL ACCOMMODATIONS

CREDIT

Balance, Dec. 31, 1921			$100.00

DEBIT

Balance, Dec. 31, 1922, transferred to Excess and Deficiency Account		$100.00	

COMMITTEE ON POLLUTION OF ABERJONA RIVER

CREDIT

Balance, Dec. 31, 1921		$2,950.20
Appropriation		1,500.00

DEBIT

Payments on Selectmen's warrants:		
Blue Print Co., prints	$5.21	
Frank H. Higgins, photographs	7.20	
Addison R. Pike, services	175.00	
Robey-French Co., photographs	44.52	
A. T. Thompson & Co., lantern slides	17.05	
	$248.98	
Balance, Dec. 31, 1922	$4,201.22	
	$4,450.20	$4,450.20

COMMITTEE ON SCHOOL BUILDING PROGRAM

CREDIT

Balance, Dec. 31, 1921		$1,089.25

DEBIT

Payments on Selectmen's warrants:		
Henry K. Fitts, cards	$44.21	
William H. Hargrove, taxi	5.00	
Michael J. Maguire, services	7.50	
Nathaniel M. Nichols, services	18.00	
R. Clipton Sturgis, services	595.38	
Caroline Veazey, services	5.00	
Theo. P. Wilson, advertising and printing	89.75	
Frank H. Wood, services	73.89	
Wright & Potter Printing Co., reports	230.00	
	$1,068.73	
Balance, Dec. 31, 1922, transferred to Excess and Deficiency Account	20.52	
	$1,089.25	$1,089.25

COMMITTEE ON WAR MEMORIAL

CREDIT

Balance, Dec. 31, 1921		$2,005.38
Appropriation		1,000.00

DEBIT

Payments on Selectmen's warrants:		
Theo. P. Wilson, advertising and printing	$12.25	
Balance, Dec. 31, 1922	2,993.13	
	$3,005.38	$3,005.38

CONTAGIOUS DISEASE

CREDIT

Appropriation			$2,826.37
Overdraft, Dec. 31, 1922, authorized by vote of Town			4,073.00

DEBIT

Payments on Selectmen's warrants:			
Tuberculosis:			
G. Raymond Bancroft	$6.38		
Franklin E. Barnes	7.45		
Commonwealth of Massachusetts, Department of Public Welfare	365.00		
James McLaughlin	9.00		
Town—Poor Department	538.51		
Westfield State Sanatorium	32.10		
		$958.44	
Medical Aid:			
Arthur L. Brown, M. D.	$48.00		
City of Cambridge	40.00		
City of Everett	1.67		
City of Malden	1,491.50		
City of Somerville	120.00		
Mott A. Cummings, M. D.	150.00		
Robert L. Emery, M. D.	20.00		
William H. Keleher, M. D.	12.00		
Massachusetts Homeopathic Hospital	1,019.00		
Richard W. Sheehy, M. D.	36.00		
Martyn D. Sheehan, M. D.	9.00		
Harold F. Simon, M. D.	17.50		
Town of Arlington	89.00		
The Winchester Hospital	5.00		
		3,058.67	
Other Expenses:			
Allen's Pharmacy, drugs	$0.35		
American Railway Express Co.	.38		
William Buckley, M. D. V., services	20.00		
Rose A. Cunningham, milk	2.00		
Department of Health of the City of New York, anti-rabies treatment	25.00		
Hobbs & Warren, cards	3.11		
Frank H. Knight, expenses	5.05		
		55.89	
		$4,073.00	
Overdraft, Dec. 31, 1921		2,826.37	
		$6,899.37	$6,899.37

COUNTY OF MIDDLESEX TAX

CREDIT

Appropriation		$30,414.99

DEBIT

Paid Treasurer of Middlesex County	$30,414.99	
	$30,414.99	$30,414.99

ELECTION AND REGISTRATION

CREDIT

Appropriation			$1,800.00
Transferred from Reserve Fund, by vote of Finance Committee			200.00
Transferred from Overlay Reserve Fund, by vote of Town			300.00

DEBIT

Payments on Selectmen's warrants:			
Salaries, Registrars of Voters:			
Howard S. Cosgrove	$37.50		
Bernard F. Mathews	37.50		
Arthur E. Sanford	37.50		
Mabel W. Stinson	37.50		
		$150.00	
Other Expenses:			
Election Officers	$850.00		
Walter H. Barstow, services	5.00		
The Belmont Lunch, catering	35.00		
Dexter P. Blaikie, labor	47.79		
John E. Callahan, labor	3.29		
Central Hardware Co., hardware	1.10		
Hugh J. Erskine, labor	56.00		
J. L. Fairbanks Co., pencils	5.60		
John Gorman, services	2.50		
Michael F. Grant, labor	1.59		
Peter Harris, catering	103.95		
Hobbs & Warren, blanks	3.36		
William Hurlburt, services	5.00		
Iver Johnson Sporting Goods Co., counters	10.00		
Kelley & Hawes Co., chairs	2.00		
Edson H. Laraway, services	2.50		
Carl Larson, signs	20.00		
Arthur H. Loftus, services	5.00		
Edmund C. Sanderson, labor	1.00		
The Splendid Lunch, catering	39.00		
Town, Highways and Bridges, labor	32.59		
F. S. Webster Co., stationery	10.26		
Chester Weldon, labor	4.88		
Theo. P. Wilson, advertising, ballots, voting lists, warrants	864.52		
		2,111.93	
		$2,261.93	
Balance, Dec. 31, 1922, transferred to Excess and Deficiency Account		38.07	
		$2,300.00	$2,300.00

ENGINEERING DEPARTMENT

CREDIT

Appropriation		$6,983.00
Transferred from Overlay Reserve Fund by vote of Town		1,300.00

DEBIT

Payments on Selectmen's warrants:		
Salaries:		
James Hinds, Town Engineer, salary 12 months to Dec. 31, 1922	$2,500.00	
Parker Holbrook, Assistant Town Engineer, salary:		
3 mos. to Mar. 31, 1922 $549.99		
9 mos. to Dec. 31, 1922 1,425.01		
	1,975.00	
Theodore W. Lawson, Assistant, salary 12 mos. to Dec. 31, 1922	1,250.00	
John F. Sharon, Assistant, salary June 26 to Dec. 31, 1922	980.45	
		$6,705.45
Auto and Maintenance:		
Central Hardware Co.	$2.95	
Walter L. Claflin	570.50	
Hersey Hardware Co.	2.00	
Parker Holbrook	4.00	
Jenney Manufacturing Co.	30.00	
Kimball & Earl	73.71	
Theodore W. Lawson	2.00	
Edwin Robinson & Co.	165.80	
Town, Highways and Bridges	50.72	
Winchester Auto Radiator Works	9.50	
Winchester Auto Supply	58.37	
		969.55
Supplies:		
American Railway Express Co.	$0.88	
Buff & Buff Mfg. Co.	44.10	
Central Hardware Co.	.20	
J. L. Fairbanks & Co.	10.10	
Frost & Adams Co.	2.35	
C. B. Humphrey	1.95	
B. L. Makepeace Inc.	81.11	
H. B. McArdle	7.40	
Spaulding-Moss Co.	.62	
		148.71
Planning Board Zoning:		
Parker Holbrook	$53.00	
John F. Sharon	59.00	
		112.00
Other Expenses:		
The American City, subscription	$2.00	
Central Hardware Co., hardware	1.20	
James Hinds, expenses	4.27	
Parker Holbrook, expenses	1.99	
J. A. Laraway Co., union	.50	
Theodore W. Lawson, expenses	2.15	

ENGINEERING DEPARTMENT (Continued)

New England Telephone & Telegraph Co.	58.56		
Edmund C. Sanderson, cord	1.00		
Charles N. Smart, ventilators	13.50		
Theodore P. Wilson, printing	22.75		
		107.92	
		$8,043.63	
Balance, Dec. 31, 1922, transferred to Excess and Deficiency Account		239.37	
		$8,283.00	$8,283.00

EXCESS AND DEFICIENCY ACCOUNT

Unexpended Balances December 31, 1922, Transferred from Respective Accounts

CREDIT

Balance, Dec. 31, 1921	$4,884.87
American Legion Quarters	86.86
Assessors' Department	369.63
Auditors' Department	2.26
Board of Survey	100.00
Building Department	78.70
Cemetery Maintenance	42.02
Claim Account	516.42
Collector of Taxes' Department	8.57
Committee, General	6.13
Committees, Additional School Accommodations	100.00
Committees, School Building Program	20.52
Election and Registration	38.07
Engineering Department	239.37
Fire Department	42.88
Gypsy and Brown Tail Moth Account	269.29
Health Department	963.09
Highways and Bridges	1,657.95
Independence Day	11.45
Insurance	1.90
Interest	4,326.84
Legal Department	739.20
Parks and Playgrounds	343.05
Pensions, Town Laborers	698.63
Planning Board	71.25
Police Department	9.95
Poor Department	1,113.60
Public Parks—Holland Street Property	100.00
Reserve Fund	1,425.00
School Department	422.21
Sealer of Weights and Measures' Department	26.39
Selectmen's Department	17.81
Sewer Construction	25.60
Sewer Maintenance	3.88

EXCESS AND DEFICIENCY ACCOUNT (Continued)

Shade Trees	45.73
Soldiers' Relief	219.00
State and Military Aid	812.00
Street Lights	1,869.88
Surface Drainage	216.74
Town Hall	23.70
Treasurer's Department	3.33
Unclassified Account	59.66
Water Construction	9.69
Water Maintenance	3.57
Winchester Hospital Bed	298.29
Woodside Road Construction	.28
Workmen's Compensation Act Expenses	368.11

DEBIT

Balance, Dec. 31, 1921, transferred to Revenue Account	$4,884.87	
Balance, Dec. 31, 1922	17,808.50	
	$22,693.37	$22,693.37

FIRE DEPARTMENT

CREDIT

Appropriation	$30,015.09
Departmental Transfer	400.00

DEBIT

Payments on Selectmen's warrants:

Salaries and Wages:			
David H. DeCourcy, Chief, salary 12 months to Dec. 31, 1922		$2,100.00	
Permanent Men:			
John J. Gorman, Deputy Chief	$2,000.00		
Eugene S. Flaherty, Capt.	1,950.00		
Frank Duffy	1,825.00		
John J. Flaherty	1,825.00		
Robert Scanlon	1,825.00		
Alexander W. McKenzie	1,825.00		
Edward D. Fitzgerald	1,825.00		
Harry E. Brown	1,825.00		
John E. McNally	1,668.49		
Frank B. Welch	1,668.49		
Everett W. Kimball	1,641.30		
		19,878.28	
Call Men:			
Hose 1	$1,050.00		
Hose 3	600.00		
Ladder 1	1,200.00		
Engine 1	300.00		
		3,150.00	
			$25,128.28

FIRE DEPARTMENT (Continued)

Equipment and Maintenance:

The Ahrens Fox Fire Engine Co.	$121.68	
Allen's Pharmacy	.25	
American Railway Express Co.	5.22	
Frank P. Anthony Co.	3.53	
William F. Baird	22.50	
Geo. W. Blanchard & Co.	25.55	
Boston Nickel Plating Co., Inc.	11.00	
Carlow Automobile Co., Inc.	38.78	
Central Garage	8.55	
Central Hardware Co.	67.83	
The Cornelius Callahan Co.	104.91	
George F. Davidson	4.30	
Department of Education, Division of the Blind	17.29	
Eastern Drug Co.	26.88	
Gifford Supply Co.	12.00	
John J. Gorman	5.25	
James Haggerty	10.50	
John J. Hannon	5.00	
Hersey Hardware Co.	23.05	
Kelley & Hawes Co.	8.00	
Knox Motors Associates	216.58	
The Manhattan Rubber Mfg. Co.	452.76	
Merrimac Chemical Co.	7.91	
Middlesex Battery Service Co.	30.05	
Motor Tool Specialty Co.	13.00	
C. W. H. Moulton Co.	21.00	
New England Fire Appliance Co.	64.22	
New England Tire & Supply Co.	41.84	
Norton Square Auto Part Co.	45.00	
Roland L. Smith	16.25	
Solshine Mfg. Co., Inc.	15.00	
Standard Oil Co. of N. Y.	591.43	
Standard Plate Glass Co.	11.83	
Stromberg Motor Devices Co.	7.20	
P. Sutherland & Co.	34.86	
E. Teel & Co.	216.40	
Town, Highways and Bridges	100.54	
Valentine & Co.	24.63	
Wetmore-Savage Co.	2.00	
Wheel Sales Co.	6.70	
Whitney Machine Co.	31.62	
Winchester Auto Radiator Works	112.50	
Winchester Auto Supply	31.36	
Winchester Auto Top Co.	54.00	
Winchester Garage	2.70	
		2,673.45

Fire Alarm:

American Railway Express Co.	$ .75	
Geo. W. Blanchard & Co.	8.55	
E. H. Butterworth	2.25	
Central Hardware Co.	3.10	
The Cornelius Callahan Co.	10.00	

FIRE DEPARTMENT (Continued)

The Gamewell Fire Alarm Tel. Co.	307.71		
Hersey Hardware Co.	7.59		
Kelley & Hawes Co., express	1.05		
Edmund C. Sanderson	2.00		
Wetmore-Savage Co.	11.16		
		354.16	
Fuel and Light:			
Geo. W. Blanchard & Co.	$1,112.72		
Boston & Maine Railroad	107.29		
Castner, Curran & Bullitt, Inc.,	187.50		
The Edison Electric Ill. Co. of Boston	221.82		
Frederic A. Potts & Co.	92.00		
T. Quigley, Jr.	83.86		
Edmund C. Sanderson	10.15		
		1,815.34	
Repairs Building:			
Central Hardware Co.	$35.19		
George F. Davidson	2.40		
Hersey Hardware Co.	.15		
		37.74	
Other Expenses:			
Arlington Gas Light Co.	$ .32		
G. Raymond Bancroft, cloth	1.00		
E. H. Buttenworth, oil	1.50		
Central Hardware Co., hardware	25.03		
Collector of Internal Revenue, tax	10.00		
George T. Davidson, liquid	4.50		
Hersey Hardware Co., hardware	5.40		
H. A. Johnson Co., detergent	6.10		
Kelley & Hawes Co., express	.35		
George H. Lochman, Acting Postmaster, stamps	1.00		
New England Tel. & Tel. Co.	121.63		
Richardson's Market, supplies	30.75		
Stone & Forsythe Co., paper	8.50		
Theo. P. Wilson, advertising and stationery	10.25		
Winchester Laundries, Inc.	136.91		
		363.24	
		$30,372.21	
Balance, Dec. 31, 1922, transferred to Excess and Deficiency Account		42.88	
		$30,415.09	$30,415.09

FIRE AND PREVENTION TAX

CREDIT		
Appropriation		$179.41
DEBIT		
Commonwealth of Massachusetts	$179.41	
	$254.61	$254.61

GYPSY AND BROWN TAIL MOTH ACCOUNT

CREDIT			
Appropriation			$6,350.00
DEBIT			
Payments on Selectmen's warrants:			
Salaries and Wages:			
Samuel S. Symmes, Tree Warden, salary 9 months	$225.00		
Payrolls	4,758.30		
		$4,983.30	
Equipment and Maintenance:			
Acme Rubber Mfg. Co.	$55.00		
Central Hardware Co.	9.30		
Fitzhenry-Guptill Co.	11.90		
Joseph Golden	10.00		
The Goodyear Tire & Rubber Co.	65.17		
Hersey Hardware Co.	20.10		
Kelley & Hawes Co.	.75		
Andrew McHugh	14.65		
C. H. Perry	200.00		
John L. Roberts	8.10		
P. Sutherland & Co.	13.00		
John Tansey	21.94		
Town, Highways and Bridges	10.10		
Whitney Machine Co.	1.13		
Winchester Auto Supply	4.65		
		445.79	
Insecticides:			
Apothecaries Hall Co.	$37.24		
Boston & Maine Railroad	4.55		
Frost Insecticide Co.	594.00		
		635.79	
Other Expenses:			
Geo. W. Blanchard & Co.	$0.83		
The Cornelius Callahan Co.	15.00		
		15.83	
		$6,080.71	
Balance, Dec. 31, 1922, transferred to Excess and Deficiency		269.29	
		$6,350.00	$6,350.00

GYPSY AND BROWN TAIL MOTH ASSESSMENTS

CREDIT		
Balance, December 31, 1921		$254.61
DEBIT		
Transferred to Revenue Account	$163.77	
Balance, Dec. 31, 1922	90.84	
	$254.61	$254.61

HEALTH DEPARTMENT

CREDIT

Appropriation		$15,306.00

DEBIT

Payments on Selectmen's warrants:

GENERAL ADMINISTRATION

Salaries:		
Maurice Dinneen, Health Officer, salary 12 months to Dec. 31, 1922	$650.00	
Elinor Lawlor, Clerk	600.00	
Frances Dinneen, Substitute Clerk	15.00	
		$1,265.00
Other Expenses:		
American Public Health Association, subscription	$5.00	
American Express Co.	1.53	
Central Hardware Co., hardware	7.16	
Hugh J. Erskine, labor	8.00	
Gillis Office Supply, stationery	16.25	
Direct Distributing Co., stationery	6.40	
H. W. Dubois & Co., paper	2.00	
E. L. Grimes Co., reports	22.50	
Hobbs & Warren, blanks	3.11	
Horn Pond Ice Co., ice	9.70	
Kelley & Hawes Co., express	.60	
Albert Lawton, labor	2.50	
Masschusetts Association of Boards of Health	2.00	
H. B. McArdle, stationery	13.00	
New England Telephone & Telegraph Co.	94.15	
Peerless Key Co., stoppers	1.25	
P. H. Randall, rent	150.00	
Remington Typewriter Co., ribbons	3.50	
West Somerville Typewriter Exchange, ribbon	1.00	
John Wiley & Sons, Inc., book	4.50	
Theo. P. Wilson, advertising and printing	188.54	
Woburn Daily Times, advertising	9.00	
		551.69
Auto Maintenance:		
William F. Baird	$18.50	
Thomas H. Barrett	31.00	
Central Hardware Co.	1.35	
Jenney Manufacturing Co.	32.25	
Mystic Motor Co.	1.25	
Pike's Auto Service	3.75	
P. Sutherland & Co.	18.50	

HEALTH DEPARTMENT (Continued)

Town, Highways and Bridges	27.04		
Winchester Auto Supply	54.90		
John Woods	15.00		
		203.54	
			$2,020.23

BACTERIOLOGIST

Milk Analysis:			
Herbert E. Bowman			250.00

GARBAGE COLLECTION

Salaries and Wages:			
Payrolls		$5,781.75	
Equipment and Maintenance:			
Central Hardware Co.	$10.00		
James Forgies' Sons	8.75		
Hersey Hardware Co.	18.10		
J. A. Laraway Co.	1.00		
H. F. McKenzie	13.30		
J. F. McNelly	2.62		
Town, Highways and Bridges	1,775.09		
		1,828.86	
			7,610.61

DENTAL CLINIC

Salaries:			
Roy Y. Raymond, services	$1,024.00		
Grace I. Hatch, services	150.00		
		$1,174.00	
Other Expenses:			
Allen's Pharmacy, supplies	$13.50		
Arlington Gas Light Co.	7.78		
Charles W. Bascom, printing	3.50		
Geo. W. Blanchard & Co., lumber	3.88		
The Edison Electric Illuminating Co. of Boston	6.40		
Ella McKee, labor	58.00		
F. W. Massell & Co., supplies	22.35		
National Coat & Apron Supply Co., gowns	3.50		
New England Towel Supply Co., towel service	8.65		
Professional Form Service, blanks	3.00		
S. H. Reynolds Sons Co., supplies	65.61		
Stone & Forsythe Co., paper	5.20		
S. S. White Dental Mfg. Co., supplies	18.68		
Theo. P. Wilson, printing	6.75		
Yawman & Erbe Mfg. Co., cabinets and cards	25.03		
		251.83	
			1,434.83

HEALTH CENTER

Salaries:			
Rose A. Cunningham, Health Nurse, salary 12 months to Dec. 31, 1922		$1,437.50	
Other Expenses:			
Rose A. Cunningham, expenses	$51.01		
Nettie Griffin, labor	60.00		
E. F. Mahady Co., supplies	10.78		
New England Towel Supply Co., towel service	6.60		
P. H. Randall, rent	780.00		
Winchester Hospital, supplies	1.10		
		909.49	
			2,346.99

INSPECTOR OF MILK

Salaries:			
Maurice Dinneen, Inspector, salary 12 months to Dec. 31, 1922		$300.00	
Other Expenses:			
International Association of Dairy & Milk Inspectors	$5.00		
Theo. P. Wilson, printing	6.00		
		11.00	
			311.00

INSPECTOR OF STABLES

Salaries:			
Daniel E. Hurley, salary 5 months			200.00

SANITARY INSPECTOR

Salaries:			
Timothy Callahan			75.00

VITAL STATISTICS

Returns:			
Births		$75.75	
Deaths		27.50	
			103.25
			$14,342.91
Balance, Dec. 31, 1922, transferred to Excess and Deficiency Account			963.09
			$15,306.00

$15,306.00

HIGHWAYS AND BRIDGES

CREDIT

Appropriation	$75,225.00
Transferred from Reserve Fund by vote of Finance Committee	1,000.00
Transferred from Overlay Reserve Fund by vote of Town	1,000.00
Transferred from Surface Drainage by vote of Town	3,000.00
Departmental Transfers	4,845.42
Transferred from Highways and Bridges—Outside Work	1,284.63

DEBIT

Payments on Selectmen's warrants:

General Administration:			
T. Parker Clarke, Superintendent of Streets, salary 6 months to July 1, 1922	$1,296.10		
James Hinds, Superintendent of Streets, salary June 19 to Dec. 31, 1922	107.05		
Parker Holbrook, Assisting Superintendent of Streets, salary June 19 to Dec. 31, 1922	134.80		
Theodore W. Lawson, Assisting Superintendent of Streets, salary June 19 to Dec. 31, 1922	26.76		
		$1,564.71	
Office Expenses:			
American Road Builders' Association	$3.00		
Engineering and Contracting	4.00		
Engineering News Record	5.00		
J. L. Fairbanks & Co.	2.65		
Addison C. Getchell & Son	38.85		
E. L. Grimes Co.	18.50		
James Hinds	1.00		
Stanley Lawson	.80		
H. B. McArdle	34.00		
McGraw-Hill Brook Co., Inc.	5.50		
New Eng. Tel. & Tel. Co.	23.70		
N. E. Towel Supply Co.	13.80		
Charles N. Smart	13.50		
Theo. P. Wilson	30.55		
		194.85	
			$1,759.56
Salaries and Wages:			
Payrolls—General			46,855.54
Equipment and Maintenance:			
American Railway Express Co.		$8.28	
Andrews Specialty Co.		3.85	
Anglo-Saxon Supply Co., Inc.		94.39	
Bates Motor Sales Co.		726.93	
Beggs & Cobb, Inc.		85.74	

HIGHWAYS AND BRIDGES (Continued)

Geo. W. Blanchard & Co.	17.85	
Boston & Maine Railroad	458.73	
Buffalo-Springfield Roller Co.	348.57	
Castner, Curran & Bullitt, Inc.	56.58	
Central Battery Service Co.	5.50	
Central Garage	41.50	
Central Hardware Co.	122.15	
Certified Spark Plug Corp.	12.00	
M. L. Cobb Co.	483.75	
Commissioner of Public Safety	15.00	
Conant Machine Co.	862.55	
Converse Tire Co.	41.72	
Walter W. Field & Son, Inc.	71.28	
James Forgie's Sons	90.75	
Frankil Tire Chain Co.	52.47	
Good Roads Machinery Co., Inc.	12.70	
H. Gourley, Jr.	5.25	
James Haggerty	11.50	
Amasa Harrington	21.83	
Arthur C. Harvey Co.	39.63	
Hedge & Mattheis Co.	67.13	
Hersey Hardware Co.	74.11	
James Hinds	2.00	
Charles H. Holbrook	14.25	
Parker Holbrook	22.00	
William Humphrey	3.15	
Jenney Manufacturing Co.	1,119.14	
Kelley & Hawes Co.	25.45	
Kimball & Earl	60.15	
Stanley Lawson	3.50	
Louis F. McKenna	9.00	
H. F. McKenzie	63.73	
James McLaughlin	10.00	
Middlesex County House of Correction	115.00	
Mystic Motor Co.	9.88	
Packard Motor Car Co.	44.94	
Perrin, Seamans & Co.	67.75	
Pike's Auto Service	36.90	
T. Quigley Jr.	155.73	
Registry of Motor Vehicles	50.00	
Frank E. Rowe	62.00	
E. P. Sanderson Co.	287.98	
Scrap Metal, Glue Stock and Leather Remnants Co.	3.36	
Standard Oil Co. of N. Y.	103.03	
P. Sutherland & Co.	202.23	
Mrs. Walter Wadsworth	25.00	
Waldo Bros. & Bond Co.	212.66	
Whitney Machine Co.	11.07	
Winchester Auto Service Station	76.08	
Winchester Auto Supply	84.50	
Winchester Garage	84.20	
J. F. Winn & Co.	35.42	
Woburn Machine Co.	3.28	
Wood Hydraulic Hoist & Body Co.	3.73	
		6,838.85

HIGHWAYS AND BRIDGES (Continued)

Repairing Highways and Bridges:		
American Tar Co.	$1,309.50	
The Barrett Co.	564.20	
Geo. W. Blanchard & Co.	249.87	
Central Hardware Co.	16.40	
Coleman Bros., Inc.	9.30	
G. Ferullo Co., Inc.	7,118.68	
Edward Fleming	329.35	
The General Crushed Stone Co.	3,618.72	
Michael F. Grant	100.31	
Hersey Hardware Co.	55.50	
Jenney Manufacturing Co.	13.00	
S. & R. J. Lombard	2,103.30	
Frank A. Noyes	88.20	
T. Quigley, Jr.	1,994.92	
Rowe Contracting Co.	302.22	
Skinner, Sherman & Esselen, Inc.	21.00	
Standard Oil Co. of N. Y.	4,683.51	
T. Stuart & Son Co.	95.20	
Town, Woodside Road Construction	85.00	
Thomas M. Vinson	37.40	
Theo. P. Wilson	9.13	
		22,804.71
Sidewalks and Curbing:		
Geo. W. Blanchard & Co.	$1,041.58	
Central Hardware Co.	34.35	
Concrete Steel Co.	25.48	
The General Crushed Stone Co.	19.49	
Hersey Hardware Co.	6.75	
Kelley & Hawes Co.	.25	
S. & R. J. Lombard	35.21	
Waldo Bros. & Bond Co.	11.76	
		1,174.87
Stable Maintenance:		
Geo. W. Blanchard & Co.	$392.95	
W. H. Broderick, M. D. C.	53.00	
Central Hardware Co.	31.93	
The Edison Electric Illuminating Co. of Boston	67.25	
Hersey Hardware Co.	19.90	
Hill & Hill	9.00	
Thomas J. Kean	1.50	
Kelley & Hawes Co.	.50	
Frank H. Knight	3.30	
J. A. Laraway Co.	9.20	
New England Tel. & Tel. Co.	65.06	
Puritan Iron Works, manger	3.85	
P. Sutherland & Co.	27.45	
C. H. Symmes, hay and grain	3,986.58	
		4,671.47
Yard Maintenance:		
Geo. W. Blanchard & Co.	$75.68	
Thomas W. Conlon	12.00	
George T. Davidson	4.83	
Hersey Hardware Co.	96.49	
		189.00

HIGHWAYS AND BRIDGES (Continued)

Other Expenses:			
American Railway Express Co.	$1.15		
Geo. W. Blanchard & Co., lumber	65.08		
Central Hardware Co., hardware	14.38		
Charles A. Gleason, services	50.00		
Thomas Groom & Co., books	5.80		
Hersey Hardware Co., hardware	8.59		
Frank H. Higgins, photos	28.00		
Kelley & Hawes Co., express	.60		
Stanley Lawson, supplies	7.50		
Thomas Leighton, Jr., recording	56.40		
B. L. Makepeace Inc., plans	1.52		
Miller-Drury Engineering Corp., paint	15.00		
Samuel Marcus, covers	3.00		
New Eng. Tel. & Tel. Co.	38.78		
Standard Oil Co. of New York, oil	52.80		
Stone & Forsythe Co., paper	11.50		
Carolyn Veazey, services	43.00		
		403.10	
		$84,697.10	
Balance, Dec. 31, 1922, transferred to Excess and Deficiency Account		1,657.95	
		$86,355.05	$86,355.05

HIGHWAYS AND BRIDGES—OUTSIDE WORK

CREDIT		
Appropriation		$2,500.00
Deposits		2,758.92
DEBIT		
Payments on Selectmen's warrants:		
Salaries and Wages:		
Payrolls	$207.92	
Other Expenses:		
Geo. W. Blanchard & Co., cement and pipe	48.12	
	$256.04	
Transferred to Highways and Bridges	1,284.63	
	1,540.67	
Balance, Dec. 31, 1922, transferred to Revenue Account	3,718.25	
	$5,258.92	$5.258.92

WOODSIDE ROAD CONSTRUCTION

CREDIT	
Appropriation	$4,700.00
Departmental Transfer	85.00

WOODSIDE ROAD CONSTRUCTION (Continued)

DEBIT

Payments on Selectmen's warrants:			
Salaries and Wages:			
Payrolls		$3,511.49	
Other Expenses:			
Geo. W. Blanchard & Co. stakes	$34.00		
Edward Fleming, gravel	490.85		
Hersey Hardware Co., tools	1.50		
Standard Oil Co. of N. Y., oil	12.00		
Town, Highways and Bridges, teams	694.50		
Town, Surface Drainage, lumber and cement	40.38		
		1,273.23	
		$4,784.72	
Balance, Dec. 31, 1922, transferred to Excess and Deficiency Account		.28	
		$4,785.00	$4,785.00

HISTORICAL RECORDS

CREDIT

Balance, Dec. 31, 1921		$5,882.17

DEBIT

Payments on Selectmen's warrants:		
Edna G. Mitchell, typewriting	3.90	
Balance, Dec. 31, 1922	5,878.27	
	$5,882.17	$5,882.17

INDEPENDENCE DAY

CREDIT

Appropriation		$1,000.00

DEBIT

Payments on Selectmen's warrants:		
American Railway Express Co.	$22.41	
Geo. W. Blanchard & Co., lumber	4.15	
Edward J. Callahan, ringing bell	3.00	
The Edison Electric Illuminating Co. of Boston	.75	
George Jackson, ringing bell	3.00	
William Lynch, entertainer	27.00	
Mal-Con Band, services	240.00	
New Belmont Cafe, suppers	23.25	
William J. Nutting, ringing bell	3.00	
Pains Fireworks, Inc., fireworks	517.59	
P. H. Randall, cones	39.60	
Eugene Scully, ringing bell	3.00	
Bert A. Spears, Amusement Attractions, entertainers	20.80	

INDEPENDENCE DAY (Continued)

Raymond Trainor, ringing bell	3,00	
Theodore P. Wilson, printing	5.25	
Winchester Baseball Association, allowance	50.00	
Wolff, Fording & Co., horns	22.75	
	$988.55	
Balance, Dec. 31, 1922, transferred to Excess and Deficiency Account	11.45	
	$1,000.00	$1,000.00

INSPECTOR OF ANIMALS

CREDIT		
Appropriation		$100.00
DEBIT		
Payments on Selectmen's warrants	$100.00	

INSURANCE

CREDIT			
Appropriation			$915.00
Transferred from Reserve Fund by vote of Finance Committee			275.00
DEBIT			
Payments on Selectmen's warrants:			
Premiums:			
Dewick & Flanders	$553.16		
Field & Cowles	553.16		
Edward T. Harington & Co.	14.70		
Russell & Fairfield	67.08		
		$1,188.10	
Balance, Dec. 31, 1922, transferred to Excess and Deficiency Account		1.90	
		$1,190.00	$1,190.00

INTEREST

CREDIT			
Appropriation			$33,873.06
Premiums Received			5.75
DEBIT			
On Temporary Loans:			
$200,000 at 4.04%	$5,386.69		
$100,000 at 3.70% & $3.75 premium	2,610.57		
$100,000 at 3.37%	1,282.45		
$200,000 at 4.27%	2,799.22		
		$12,078.93	
School Building Loan:			
$100,000 at 3.59% & $2 premium		3,599.98	

INTEREST (Continued)

On Town Debt:			
Concrete Bridge		$100,00	
Fire and Police Building		1,900.00	
High School		1,330.00	
Public Parks		2,400.00	
Playgrounds		1,100.00	
Road Material and Storage Sheds		140.00	
Sewer		1,680.00	
Surface Drainage		380.00	
Water		2,517.50	
		$27,226.41	
Overdraft, December 31, 1921		2,325.56	
		$29,551.97	
Balance, Dec. 31, 1922, transferred to Excess and Deficiency Account		4,326.84	
		$33,878.81	$33,878.81

LEGAL DEPARTMENT

CREDIT

Appropriation			$2,200.00

DEBIT

Payments on Selectmen's warrants:			
Salaries:			
Addison R. Pike, Town Counsel, salary 12 months to Dec. 31, 1922		$1,000.00	
Other Expenses:			
Middlesex Deputy Sheriffs, service	$2.90		
Addison R. Pike, extra services and expenses	452.15		
Theo. P. Wilson, printing	5.75		
		460.80	
		$1,460.80	
Balance, Dec. 31, 1922, transferred to Excess and Deficiency Account		739.20	
		$2,200.00	$2,200.00

LIBRARY

Appropriation			$5,500.00
D. N. Skillings Library Fund Income			95.00
C. W. Bradstreet Library Fund Income			162.36

DEBIT

Payments on Selectmen's warrants:			
Salaries:			
Cora A. Quimby, Librarian	$1,200.00		
Assistants	1,644.72		
		$2,844.72	
Books and Periodicals:			
American Library Association	$2.00		
Boston Transcript Co.	1.00		

LIBRARY (Continued)

R. R. Bowker Co.	7.50		
M. F. Cummings	5.00		
DeWolfe & Fiske Co.	351.94		
Dodd, Mead & Co., Inc.	6.41		
Doubleday, Page & Co.	1.00		
The Encyclopedia Britannica	18.75		
F. W. Faxon Co.	3.00		
Ginn & Co.	157.44		
Albert H. Hall	1,071.28		
International Book Review	1.00		
Old Corner Book Store, Inc.	32.29		
Government Printing Office	1.00		
Whitaker's Almanac Office	4.26		
H. W. Wilson Co.	33.45		
Winchester News Co.	11.15		
		1,708.47	
Binding Books:			
David Farquhar		299.65	
Lighting:			
The Edison Electric Ill. Co. of Boston		309.23	
Other Expenses:			
American Railway Express Co.	$19.91		
William H. W. Bicknell, services	10.00		
Bigelow, Kennard & Co., repairs	2.25		
George N. Cate, repairs	8.75		
Sydney S. Cohen, stationery	9.17		
Dennison Manufacturing Co., labels	4.78		
John Dunn, vacuum cleaning	57.60		
Emerson & Co., repairs	12.45		
Foster Bros., mounting	3.10		
Gaylord Bros., printing	69.90		
E. L. Grimes Co., reports	21.00		
Thomas Groom & Co., stationery	22.86		
S. Edward Holoway, repairs	78.00		
Kelley & Hawes Co., express	12.70		
Frank H. Knight, supplies	2.75		
Librarian of Congress, cards	50.00		
Library Art Club, assessment	6.00		
George S. Lochman, Acting Postmaster, stamps	2.00		
H. B. McArdle, printing and stationery	101.75		
Frederic G. Melcher, cards	2.00		
The Mills Store, supplies	.70		
Model Typewriter Inspection Co., rent	7.50		
New England Tel. & Tel. Co.	24.03		
New England Towel Supply Co.	14.95		
John H. Pray & Sons Co., carpet	1.00		
Cora A. Quimby, supplies	4.90		
Edmund C. Sanderson, repairs	13.60		
Theo. P. Wilson, advertising	12.00		
Albert J. Young, labor	19.64		
		595.29	
		$5,757.36	$5,757.36

MEMORIAL DAY

CREDIT

Appropriation		$600.00

DEBIT

Payments on Selectmen's warrants:		
The American Legion, markers	$14.81	
Broad Gauge Iron Works, Inc., markers	2.40	
Terence D. Cullen, services	10.00	
Dodge-Stevens Co., flags	16.30	
Kelley & Hawes Co., teams	6.00	
Mal-Con Band, services	110.00	
William E. Ramsdell, notices	2.50	
Sons of Veterans Auxiliary No. 43, collation	206.74	
Sweetheart Flower Shop, flowers	175.00	
Clifton H. Walcott, address	15.00	
Theo. P. Wilson, printing	41.25	
	$600.00	$600.00

METROPOLITAN PARK TAX

CREDIT

Appropriation		$13,052.15

DEBIT

Commonwealth of Massachusetts:		
Cost of Maintenance	$7,404.18	
Serial Bonds	411.45	
Sinking Fund	528.24	
Interest	4,045.27	
Nantasket Maintenance	631.98	
Wellington Bridge Maintenance	31.03	
	$13,052.15	$13,052.15

METROPOLITAN NORTH SEWER TAX

CREDIT

Appropriation		$18,994.25

DEBIT

Commonwealth of Massachusetts:		
Cost of Maintenance	$4,802.19	
Serial Bonds	775.10	
Sinking Fund	5,089.11	
Interest	8,327.85	
	$18,994.25	$18,994.25

NON-RESIDENT BANK TAX

CREDIT

Committed by Assessors to Collector		$85.26

DEBIT

Balance, Dec. 31, 1922	$85.26	
	$85.26	$85.26

NOTES PAYABLE

CREDIT

Balance, Dec. 31, 1921		$303,500.00

DEBIT

Reduction of Indebtedness for 1922	$45,000.00	
Balance, Dec. 31, 1922	258,500.00	
	$303,500.00	$303,500.00

OVERLAY RESERVE FUND

CREDIT

Transferred from Abatement of Taxes, 1918		$4.00
Transferred from Abatement of Taxes, 1919		2,052.48
Transferred from Abatement of Taxes, 1920		6,894.70

DEBIT

Transferred by vote of Town, to		
Bacon Street Bridge	$3,500.00	
Election and Registration	300.00	
Engineering Department	1,300.00	
Highways and Bridges	1,000.00	
Workmen's Compensation	1,000.00	
Balance, Dec. 31, 1922	1,851.18	
	$8,951.18	$8,951.18

OVERSEERS OF THE POOR

Asa Fletcher Fund

CREDIT

Balance, Dec. 31, 1921		$1,141.38
Transferred from Asa Fletcher Fund, Income Account		2,120.48

DEBIT

Payments on Selectmen's warrants:		
Fuel:		
Geo. W. Blanchard & Co.	$4.00	
Parker & Lane Co.	31.30	
		$35.30
Groceries and Provisions:		
W. O. Blaisdell	$8.00	
Drummond's Market	10.00	
John Lynch	336.00	
Richardson's Market	10.00	
Seller's Market	5.00	
		369.00
Other Expenses:		
G. Raymond Bancroft, clothing	$1.75	
Arthur L. Brown, M. D., services	10.00	
Robert L. Emery, M. D., services	5.00	
Kelley & Hawes Co., taxi	7.00	

OVERSEERS OF THE POOR (Continued)

Leach & Greene, belt	20.00		
Macdonald & Cole, drugs	.85		
Massachusetts General Hospital	23.00		
James McLaughlin, shoes	12.00		
The Winchester Hospital	57.50		
Winchester Visiting Nurse Association, allowance	240.0		
		377.10	
Cash payments to several persons		1,925.75	
		$2,707.15	
Balance, Dec. 31, 1922		554.71	
		$3,261.86	$3,261.86

PARKS AND PLAYGROUNDS

CREDIT

Appropriation			$9,550.00

DEBIT

Payments on Selectmen's warrants:			
Maintenance:			
Payrolls		$4,825.82	
Materials:			
Geo. W. Blanchard & Co.	$256.70		
Breck-Robinson Nursery Co.	285.10		
Arthur L. Brown, M. D.	5.00		
Central Hardware Co.	668.57		
James J. Fitzgerald Con. Co.	232.30		
The General Crushed Stone Co.	11.70		
James Haggerty	2.00		
George H. Hamilton	221.26		
C. Hennecke Co.	5.00		
Kelley & Hawes Co.	5.00		
C. B. Johnson	75.00		
J. A. Laraway Co.	3.00		
Lexington Flag-Staff Co.	407.97		
James McLaughlin	5.00		
Geo. E. Pratt & Co.	32.90		
Sweetheart Flower Shop	12.00		
Town, Highways and Bridges	161.58		
Town, Water Construction	45.45		
Whitney Machine Co.	1.50		
		2,456.03	
Auto and Maintenance:			
William F. Baird	$26.00		
H. L. Larrabee	165.40		
Alexander Macdonald	64.00		
Metropolitan Garage, Inc.	28.79		
Mystic Motor Co.	468.74		
Standard Oil Co. of N. Y.	12.40		
Towns, Highways and Bridges	49.29		
		814.62	

PARKS AND PLAYGROUNDS (Continued)

Playground Supervisors:			
Thomas F. Flaherty	$250.00		
Esther Bartlett	200.00		
Joseph H. Mathews	200.00		
Marion Bowman	250.00		
		900.00	
Materials for Supervisors:			
Paul R. Bennett	$96.00		
Boston Badge Co.	10.50		
Boston & Maine Railroad	7.40		
Central Hardware Co.	41.75		
Hugh J. Erskine	14.00		
J. L. Hammett Co.	5.94		
Hersey Hardware Co.	6.62		
Iver Johnson Sporting Goods Co.	18.75		
Kelley & Hawes Co.	5.50		
Theodore P. Wilson	.62		
Winchester Exchange	3.40		
		210.48	
		$9,206.95	
Balance, Dec. 31, 1922, transferred to Excess and Deficiency Account		343.05	
		$9,550.00	$9,550.00

PAYMENT OF TOWN DEBT IN 1922

CREDIT

Appropriation		$45,000.00

DEBIT

Concrete Bridge Bond	$1,000.00	
Fire and Police Bonds	5,000.00	
High School Bonds	4,000.00	
Park Bonds	3,000.00	
Playground Bonds	5,000.00	
Sewer Bonds	17,000.00	
Surface Drainage Bonds	3,000.00	
Water Bonds	6,000.00	
Road Material Bond	1,000.00	
	$45,000.00	$45,000.00

PENSIONS FOR POLICE DEPARTMENT

CREDIT

Appropriation		$546.00

DEBIT

Payments on Selectmen's warrants:		
Pay Roll:		
Thomas P. Dotten, pension 12 months to Dec. 31, 1922	$546.00	

PENSIONS FOR TOWN LABORERS

CREDIT

Appropriation			$3,109.00

DEBIT

Payments on Selectmen's warrants:			
Pension Pay Rolls:			
Edward Cusick, Jan 1 to July 18, 1922	$266.52		
Timothy M. Hannon, Jan. 1 to Dec. 31, 1922	624.00		
Michael Maher, Jan. 1 to Dec. 31, 1922	373.20		
Patrick Morse, Jan. 1 to Dec. 31, 1922	334.56		
Patrick Nelson, Jan. 1 to April 11, 1922	186.85		
Peter Rogers, Jan. 1 to Dec. 31, 1922	399.24		
		$2,184.37	
Overdraft, Dec. 31, 1921		226.00	
		$2,410.37	
Balance, Dec. 31, 1922, transferred to Excess and Deficiency Account		698.63	
		$3,109.00	$3,109.00

PLANNING BOARD

CREDIT

Appropriation		$100.00

DEBIT

Payments on Selectmen's warrants:		
E. L. Grimes Co., reports	$19.00	
James Hinds, expenses	5.00	
Kelley & Hawes Co., express	.25	
Theodore P. Wilson, envelopes	4.50	
	$28.75	
Balance, Dec. 31, 1922, transferred to Excess and Deficiency Account	71.25	
	$100.00	$100.00

POLICE DEPARTMENT

CREDIT

Appropriation		$28,725.00

DEBIT

Payments on Selectmen's warrants:		
Salaries and Wages:		
William R. McIntosh, Chief	$2,400.00	
Thomas F. McCauley, Sergeant	2,000.20	
John A. Harrold, Sergeant	2,000.20	

POLICE DEPARTMENT (Continued)

James V. O'Connell	1,825.00	
William H. Rogers	1,825.00	
James P. Donaghey	1,825.00	
Daniel P. Kelley	1,825.00	
John F. Hogan	1,825.00	
Thomas F. Cassidy	1,825.00	
James E. Farrell	1,825.00	
William E. Cassidy	1,825.00	
John J. Reagan	1,825.00	
John H. Noonan	1,825.00	
Edward W. O'Connell	1,229.40	
Special Officers	5.00	
		$25,884.80
Auto Maintenance:		
Thomas H. Barrett	$72.50	
J. H. Bates & Son	3.55	
Central Battery Service Co.	25.00	
Central Garage	.50	
Kimball & Earl	12.45	
Linscott Motor Co.	82.75	
R. W. Linscott	1.05	
William R. McIntosh	10.00	
Pike's Auto Service	114.28	
Standard Oil Co. of N. Y.	434.10	
Winchester Auto Radiator Works	18.50	
Winchester Auto Supply	154.63	
		929.31
Building Maintenance:		
George T. Davidson	$4.50	
The Edison Electric Illuminating Co. of Boston	162.13	
Carl Larson	250.00	
Town, Fire Department	400.00	
		816.63
Equipment and Maintenance:		
American Standard Sales Co.	$18.75	
Boston Nickel Plating Co.	1.75	
Commonwealth of Massachusetts	58.40	
D. Evans & Co.	15.00	
Iver Johnson Sporting Goods Co.	14.38	
M. Linsky & Bros.	8.75	
Lungmotor Co.	20.55	
Massachusetts Digests Associates, Inc.	3.00	
New England Telephone & Telegraph Co.	469.09	
William Read & Sons Co.	12.42	
J. F. Romkey	18.00	
		640.09
Other Expenses:		
American Railway Express Co.	$2.08	
Auto List Publishing Co., subscription	35.00	
Boston & Maine Railroad, freight	.81	
Central Hardware Co., hardware	14.03	

POLICE DEPARTMENT (Continued)

Clar-Mac Chemical Co., disinfectant	10.75		
Charles F. Cogswell, cakes	6.30		
Commonwealth of Massachusetts	18.00		
Commonwealth of Massachusetts, Com. of Public Safety, blanks	.75		
Irving T. Cutter, M. D., services	3.00		
H. I. Dallman Co., supplies	20.40		
F. H. Higgins, photographs	3.00		
Hobbs & Warren, books	13.28		
Michael J. Maguire, services	12.00		
William R. McIntosh, expenses	87.33		
Richardson's Market, soap	1.08		
Sengbusch Self-Closing Inkstand Co., inkwells	5.60		
Richard W. Sheehy, M. D., services	8.00		
Standard Oil Co. of N. Y., oil	23.34		
Stone & Forsythe Co., cups	5.20		
Theo. P. Wilson, printing	93.81		
Winchester Auto Supply	26.50		
Winchester Laundries, Inc., laundry	14.63		
Frank E. Wood, pen	2.00		
Wright & Potter Printing Co., blanks	7.58		
Yowman & Erbe Mfg. Co., cabinet	29.75		
		444.22	
		$28,715.05	
Balance, Dec. 31, 1922, transferred to Excess and Deficiency Account		9.95	
		$28,725.00	$28.725.00

POOR DEPARTMENT

CREDIT

Appropriation			$18,446.95
Departmental Transfers			538.51

DEBIT

Payments on Selectmen's warrants:			
General Administration:			
Marion L. Smith, Secretary, salary 13 months to Dec. 31, 1922	$1,166.62		
Elizabeth DeCourcy	7.50		
Hobbs & Warren, blanks	1.56		
George H. Lochman, Acting Postmaster, stamps	20.00		
New England Telephone & Telegraph Co.	58.34		
The Printcraft Shop, printing	7.10		
Charles N. Smart, ventilators	6.75		
Marion L. Smith, expenses	22.63		
T. Price Wilson, printing	19.48		
		$1,309.98	
Fuel:			
Geo. W. Blanchard & Co.	$344.91		
Parker & Lane Co.	257.75		
		602.66	

POOR DEPARTMENT (Continued)

Groceries and Provisions:			
The Great Atlantic & Pacific Tea Co.	$109.00		
W. O. Blaisdell	200.00		
Frank Datillo	16.00		
Drummond's Market	46.00		
Timothy Hannon	.55		
H. P. Hood & Sons, Inc.	133.98		
John Lynch	42.00		
Samuel Marchese	31.50		
G. Receputo	135.00		
Richardson's Market	1.88		
Rose Tea Co.	22.00		
Seller's Market	12.00		
Samuel S. Symmes	9.92		
		759.83	
Medical Aid:			
Allen's Pharmacy	$13.85		
Irving T. Cutter, M. D.	230.00		
John H. Derby, Inc.	2.50		
A. M. Fraser, M. D.	100.00		
Macdonald & Cole	11.25		
Massachusetts General Hospital	2.50		
Richard W. Sheehy, M. D.	320.00		
The Winchester Hospital	76.25		
		756.35	
Relief Given by Cities and Towns:			
City of Boston	$78.00		
City of Salem	308.42		
City of Somerville	463.83		
City of Woburn	561.64		
Commonwealth of Massachusetts	202.00		
Town of Weymouth	587.00		
		2,200.89	
Other Expenses:			
William A. Ayer, taxi	$12.00		
G. Raymond Bancroft, clothing	3.78		
Franklin E. Barnes & Co., clothing	19.59		
Kelley & Hawes Co., taxi	10.00		
James McLaughlin, shoes and rubbers	193.10		
Eugene P. Sullivan, services	35.00		
		273.47	
Aid rendered poor of the Town (cash payments)		8,521.73	
		$14,424.91	
Overdraft, Dec. 31, 1921		3,446.95	
		$17,871.86	
Balance, Dec. 31, 1922, transferred to Excess and Deficiency		1,113.60	
		$18,985.46	$18,985.46

PUBLIC PARKS—HOLLAND STREET PROPERTY

CREDIT		
Balance, Dec. 31, 1921		$100.00
DEBIT		
Transferred to Excess and Deficiency Account	$100.00	

RESERVE FUND

CREDIT		
Appropriation		$3,000.00
DEBIT		
Transfers authorized by vote of Finance Committee:		
Election and Registration	$200.00	
Highways and Bridges	1,000.00	
Insurance	275.00	
Unclassified Account	100.00	
	$1,575.00	
Balance, Dec. 31, 1922, transferred to Excess and Deficiency Account	1,425.00	
	$3,000.00	$3,000.00

REVENUE ACCOUNT

DEBIT		
Revenue estimated by Assessors	$185,000.00	
CREDIT		
Balance, Dec. 31, 1921		$65,160.63
Transferred by Vote of Town:		
Highways and Bridges—Outside Work		3,718.25
Sewer Construction—House Connections, etc.		1,000.00
Water Construction—House Connections, etc.		2,000.00
Commonwealth of Massachusetts:		
Bank Tax		10,833.84
Corporation Tax		17,580.86
State and Military Aid		1,030.50
State Income Tax		3,144.40
Street Railway Tax		224.03
War Poll Tax		27.00
County of Middlesex:		
Dog Tax		901.50
Assessments:		
Gypsy and Brown Tail Moth		163.77
Sewer		2,014.56
Sidewalk		1,630.36
Water Rates		37,818.55
Interest		8,893.87
Licenses		301.00

REVENUE ACCOUNT (Continued)

Department Receipts:		
Cemetery Maintenance		1,227.00
Collector of Taxes, fees, etc.		763.56
Contagious Diseases		743.96
Election and Registration		2.00
Gypsy and Brown Tail Moth Account		1,156.69
Health Department		1,400.50
Highways and Bridges		2.00
Library		152.00
Police Department		1,199.50
Poor Department		5,237.71
School Department		3,349.79
Sealer of Weights and Measures, fees		84.77
Shade Trees		4.50
Town Clerk, fees		342.41
Town Hall		741.00
Water Maintenance		56.85
Wildwood Cemetery Fund (Pratt Property)		8,000.00
Transferred from Excess and Deficiency Account		4,884.87
Balance, Dec. 31, 1922, surplus	792.23	
	$185,792.23	$185,792.23

SCHOOL DEPARTMENT

CREDIT

Appropriation			$179,756.71
Reimbursements			70.44

DEBIT

Payments on Selectmen's warrants:

Salaries in full for 1922—

Superintendent of Schools:		
John R. Fausey	$4,166.68	
Office Assistant	1,600.00	
		$5,766.68
High School:		
Principal	$3,666.68	
Principal Emeritus	1,399.50	
Secretary	420.00	
Teachers	38,795.68	
		44,281.86
Wadleigh and Prince Schools:		
Principal	$3,212.64	
Teachers	21,327.00	
		24,539.64
Chapin School:		
Principal	$1,654.12	
Teachers	10,605.06	12,259.18

SCHOOL DEPARTMENT (Continued)

Gifford School:		
Principal	$1,638.50	
Teachers	4,707.31	
		6,345.81
Highland School		
Principal	$1,566.64	
Teachers	1,230.82	
		2,797.46
Mystic School		
Principal	$1,633.00	
Teachers	1,430.00	
		3,063.00
Rumford School:		
Principal	$1,627.00	
Teachers	4,693.75	
		6,320.75
Washington School:		
Principal	$1,600.00	
Teachers	5,173.32	
		6,773.32
Wyman School:		
Principal	$1,638.00	
Teachers	5,991.00	
		7,629.00
Evening School:		
Principals	$471.00	
Teachers	1,007.00	
Janitors	180.25	
		1,658.25
Summer School:		
Principal	$120.00	
Teacher	105.00	
		225.00
Special Teachers:		
Supervisor Drawing	$443.34	
Supervisor Gardening	1,275.00	
Supervisor Penmanship	800.00	
Supervisor Music	1,203.70	
Supervisor Physical Training	4,150.00	
Supervisor Sewing	329.00	
Supervisor Sloyd	1,750.00	
Supervisor Primary Work	1,916.64	
		11,867.68
Medical Inspection:		
School Physician	$350.00	
School Nurse	1,506.45	
		1,856.45
School Buildings:		
Custodian	$2,860.17	
Janitors	8773.80	
		11,633.97
Total Payrolls		$147,018.05

SCHOOL DEPARTMENT (Continued)

Books:

Allyn & Bacon	$39.02	
American Book Co.	439.03	
American Railway Express Co.	1.90	
D. Appleton & Co.	7.79	
Edward E. Babb & Co.	1,916.56	
F. J. Barnard & Co.	186.70	
C. C. Birchard & Co.	43.60	
Brewer Teachers' Agency, Inc.	1.00	
The Bruce Publishing Co.	7.02	
College Entrance Examination Board	10.80	
Current Events	12.00	
Margaret S. Cutler	2.75	
Oliver Ditson Co.	49.22	
Doubleday, Page & Co.	14.40	
D. A. Fraser	167.62	
Ginn & Co.	625.27	
The Gregg Publishing Co.	206.46	
J. M. Hagar	2.97	
D. C. Heath & Co.	499.65	
House Beautiful Publishing Co.	1.50	
Institute for Public Service	1.00	
Iroquois Publishing Co., Inc.	54.08	
Kelley & Hawes Co.	9.45	
The Literary Digest	160.08	
Little, Brown & Co.	41.46	
The Macmillan Co.	307.00	
Massachusetts Safety Council	5.35	
Charles E. Merrill Co.	6.64	
The National Council of Teachers of English	.60	
National Education Association of the U. S.	2.50	
National School of Method	2.75	
The New England Publishing Co.	1.20	
A. N. Palmer Co.	115.85	
Perry-Mason Co.	28.00	
Public School Publishing Co.	3.00	
G. P. Putnam's Sons	.75	
Review of Reviews Co.	15.80	
The Republican Publishing Co.	1.60	
Russell Sage Foundation	.95	
Benj. H. Sanborn & Co.	311.30	
Scott, Foresman & Co.	68.52	
Silver-Burdett Co.	51.89	
Teachers' College	24.68	
The Torbell Co.	30.60	
Vermont Printing Co.	5.69	
Whitcomb & Barrows	1.66	
Theo. P. Wilson	4.75	
Winchester News Co.	8.94	
John C. Winston Co.	291.03	
World Book Co.	105.13	
Wright & Potter Printing Co.	4.06	
		5,901.57

SCHOOL DEPARTMENT (Continued)

Furniture and Equipment:		
American Radio & Research Co.	$17.50	
American Railway Express Co.	1.97	
American Seating Co.	24.25	
E. G. Barker Lumber Co., Inc.	91.25	
Boston & Maine Railroad	2.00	
C. C. Bowles & Co.	9.48	
Milton Bradley Co.	21.71	
James Haggerty	1.75	
J. L. Hammett Co.	8.35	
The H. C. Hanson Type Foundry	52.10	
Jordan Marsh Co.	5.00	
Kenney Bros. & Wolkins	29.70	
Morse Office Equipment Co.	115.00	
New Home Sewing Machine Co.	36.00	
Remington Typewriter Co.	140.00	
Horace Partridge Co.	16.50	
Royal Typewriter Co.	70.00	
Ryan & Buker	79.20	
The A. Schoenhut Co.	204.68	
Elizabeth Spencer	9.00	
Underwood Typewriter Co., Inc.	275.00	
Yawman & Erbe Mfg. Co.	90.85	
		1,301.29
Gardening:		
Joseph Breck & Sons	$7.95	
John J. Breen	30.00	
Cammall Badge Co.	26.19	
		64.14
Graduation Exercises:		
Irene Osborne Grant	$37.50	
Charles J. Harrold	5.00	
Florence K. Marshall	27.20	
The Printcraft Shop	8.25	
Edward E. Thompson	17.86	
Theo. P. Wilson	61.50	
		157.31
Heating:		
Finley Beaton	$128.95	
Geo. W. Blanchard & Co.	817.75	
The Edison Electric Illuminating Co. of Boston	382.44	
The James J. Fitzgerald Cons. Co.	54.38	
Alfred F. Foote, Commissioner	56.00	
Globe Rubber Works, Inc.	5.16	
John Murphy	23.20	
Parker & Lane Co.	2,483.69	
T. I. Reed	84.00	
Somerville Coal Co.	3,942.53	
Town—Highways and Bridges	47.76	
J. F. Winn & Co.	894.74	
		8,920.60

SCHOOL DEPARTMENT (Continued)

Incidentals:

Charles S. Adams	$3.00	
American Railway Express Co.	2.54	
William A. Barber	11.13	
Margaret T. Beatty	5.00	
Boston & Maine Railroad	6.74	
Dewick & Flanders	72.50	
Elmwood Garage	.75	
Hugh J. Erskine	109.00	
Clinton E. Farnham	38.34	
John R. Fausey	161.51	
George H. Glover	2.50	
Richard W. Grant	50.00	
Robert F. Guild	.75	
T. W. Higbee	2.68	
A. J. Jackson & Co.	16.50	
Kelley & Hawes Co.	38.40	
Ruth C. Knowles	28.70	
Priscilla Larned	6.00	
B. J. Leathers	2.00	
Edward A. Lincoln	78.00	
Nathaniel M. Nichols	22.00	
A. T. O'Sullivan	5.00	
L. Frank Perkins	3.20	
Raymond E. Pinkham	119.05	
Blanche A. Pratt	18.72	
Richard W. Sheehy, M.D.	3.00	
A. F. Smith	2.00	
Edward E. Thompson	7.36	
Vose & Sons Piano Co.	3.90	
Theo. P. Wilson	1.25	
Winchester Taxi Service Co.	2.00	
		823.52

Lighting:

The Edison Electric Illuminating Co. of Boston	$523.82	
Edmund C. Sanderson	3.75	
		527.57

Medical Inspectors' Incidentals:

The Benjamin Chase Co.	$6.77	
Elmwood Garage	4.00	
George Kerrigan	1.00	
Frank H. Knight	40.86	
Ethel R. Savage	3.55	
		56.18

Printing and Postage:

John Carter & Co.,	$8.24	
Margaret I. Cutler	59.92	
John R. Fausey	5.00	
E. L. Grimes Co.	93.50	
The Printcraft Shop	144.65	
Nathan Sawyer & Son., Inc.	56.00	
Wadleigh School Fund	40.00	
Theo. P. Wilson	358.80	
		766.11

SCHOOL DEPARTMENT (Continued)

Repairs:

The Alden Speare's Sons Co.	$15.15	
Atlantic Clock Co.	94.03	
A. E. Ayer	9.80	
E. G. Barker Lumber Co.	46.85	
Geo. W. Blanchard & Co.	76.86	
Boston & Maine Railroad	.64	
Boston Steel & Mfg. Co.	59.63	
Bumpus & Cook	22.85	
Burditt & Williams Co.	115.18	
A. & E. Burton Co.	5.92	
E. H. Butterworth	14.00	
Otto Carlson	12.00	
David A. Carhue	5.50	
Central Hardware Co.	185.89	
Lee W. Court	24.00	
J. W. Creamer	24.50	
Cullen Bros.	164.13	
Cyclone Grate-Bar Co.	9.90	
John P. Davey	16.50	
George T. Davidson	168.25	
Andrew Dutton Co.	6.43	
The Edison Electric Ill. Co. of Boston	1.49	
Foster Bros.	2.00	
L. B. Renfrew Gray	552.46	
James Haggerty	5.15	
The H. C. Hansen Type Foundry	.90	
Harrison A. Hatch	5.31	
Edna F. Hawes	1.50	
Herring, Hall, Marvin Safe Co.	4.00	
Hersey Hardware Co.	54.01	
Jakob Kirk	256.65	
The J. A. Laraway Co.	8.25	
Frank L. Mara	8.95	
C. W. H. Moulton Co.	14.00	
P. & G. Repair Shop	2.50	
L. Frank Perkins	426.45	
Puffer Manufacturing Co.	6.75	
T. Quigley, Jr.	6.00	
Edmund C. Sanderson	83.87	
Schaeffer & Budenberg Mfg. Co.	1.38	
Charles N. Smart	6.75	
Spaulding-Moss Co.	.70	
Standard Electric Time Co.	19.70	
Standard Plate Glass Co.	38.89	
Stanhope Forge & Machine Works	30.75	
The Sterling Products Co.	62.25	
Town-Highways and Bridges	4.00	
Underwood Typewriter Co., Inc.	1.84	
Walworth Manufacturing Co.	1.60	
W. M. Welch Manufacturing Co.	20.56	
Whitney Machine Co.	2.25	
Theo P. Wilson	.75	
Woburn Machine Co.	104.75	
		2,814.42

SCHOOL DEPARTMENT (Continued)

Supplies:

American Awning & Tent Co.	$46.64
The American Multigraph Sales Co.	9.75
American Railway Express Co.	23.13
Arlington Gas Light Co.	10.82
Edward E. Babb & Co.	903.62
G. Raymond Bancroft	147.75
E. G. Barker Lumber Co., Inc.	590.84
Charles W. Bascom	4.25
Bicknell & Fuller Paper Box Co.	26.28
Blodgett, Ordway & Webber	21.81
Boston and Maine Railroad	3.89
Milton Bradley Co.	2,273.34
James W. Brine Co.	39.30
Brown-Howland Co.	13.24
Burroughs Adding Machine Co.	.79
Cambridge Botanical Supply Co.	10.65
John Carter & Co.	85.17
Carter's Ink Co.	9.00
J. W. Creamer	10.75
Dennison Manufacturing Co.	1.00
Denoyer-Geppert Co.	56.55
Oliver Ditson Co.	18.00
May J. Duff	2.00
Andrew Dutton Co.	33.85
Emerson & Co.	9.80
Hugh J. Erskine	2.50
J. L. Fairbanks & Co.	10.00
Clinton E. Farnham	7.32
J. L. Hammett Co.	95.85
The H. C. Hansen Type Foundry	85.68
Harvard University	10.59
Edna F. Hawes	5.70
Hersey Hardware Co.	43.80
Heywood, Wakefield Co.	18.82
Iver Johnson Sporting Goods Co.	29.40
Jordan Marsh Co.	3.15
Kelley & Hawes Co.	9.85
Kenney Bros. & Wolkins	146.86
L. E. Knott Apparatus Co.	121.17
Library Bureau	13.91
J. P. Lippincott Co.	2.11
A. R. Lopez & Bros.	16.00
Holbrook Lowell, Jr.	4.25
B. L. Makepeace, Inc.	62.92
Manifold Supplies Co.	36.00
H. B. McArdle	12.75
John C. Meyer Thread Co.	32.25
Mittag & Volger	35.00
La Vera Morgan	1.90
Music Supervisors Journal	5.00
Neostyle Sales Agency	135.22
Noble & Noble	3.94
Horace Partridge Co.	44.10
F. D. Pitts Co.	19.91

SCHOOL DEPARTMENT (Continued)

Public School Publishing Co.	5.46	
Reformatory for Women	35.61	
Robey-French Co.	7.07	
Ryan & Buker	184.49	
Sengbusch Self-Closing Inkstand Co.	6.10	
Scott Foresman & Co.	14.69	
The Shepard Stores	5.60	
Sinclair & Valentine Co.	2.50	
A. G. Spaulding & Bros.	75.10	
John C. Sparks	3.36	
Spaulding-Moss Co.	73.56	
Louise Taylor	4.09	
Teachers' College	.60	
Underwood Typewriter Co., Inc.	.75	
Wadleigh School Fund	9.71	
Ward's	41.81	
W. M. Welch Manufacturing Co.	84.45	
R. H. White Co.	1.71	
C. F. Williams & Son, Inc.	5.57	
Theo. P. Wilson	6.25	
Winchester Laundries, Inc.	2.60	
World Book Co.	3.17	
Yawman & Erbe Mfg. Co.	11.22	
		5,953.64
Supplies—Cooking:		
Arlington Gas Light Co.	$65.48	
The Mills Store	21.12	
Winchester High School Lunch Dept.	129.57	
Winchester Laundries, Inc.	33.02	
		249.19
Supplies—Janitor:		
Andrews Paper Co.	$9.62	
Bailie Basket Co.	9.75	
Boston & Maine Railroad	.82	
Burditt & Williams Co.	11.00	
H. I. Dallman Co.	93.93	
C. B. Dolge Co.	23.00	
Eastern Salt Co.	2.60	
Warren F. Flint Co.	2.99	
Gifford Supply Co.	9.00	
Frank J. Jameson	437.60	
James I. Kirk & Co.	28.97	
Masury, Young Co.	65.31	
Vacuum Oil Co.	6.30	
		700.89
Telephones:		
New England Tel. & Tel. Co.	463.21	
Transportation School Children:		
Hugh J. Erskine	1,600.00	

SCHOOL DEPARTMENT (Continued)

Tuition:			
City of Boston, School Committee	$391.58		
City of Somerville	38.46		
Town of Stoneham	10.50		
		440.54	
		$177,758.23	
Overdraft, Dec. 31, 1921		1,646.71	
		$179,404.94	
Balance, Dec. 31, 1922, transferred to Excess and Deficiency Account		422.21	
		$179,827.15	$179,827.15

SCHOOL BUILDINGS ACCOUNT

CREDIT			
Appropriation			$540,000.00
Reimbursement			21.46
DEBIT			
Payments on Selectmen's warrants:			
Chapin School:			
George J. Barbaro, services	$3.50		
B. L. Makepeace, plans	3.85		
Addison R. Pike, services	175.00		
Ritchie, Parsons & Taylor, plans	1,500.00		
		$1,682.35	
Gifford-Mystic School:			
Charles Francis Adams & E. Sohier Welch, Trustees u/w Joseph Dorr, Sr., land	$2,354.00		
Charles Francis Adams & E. Sohier Welch, Trustees u/w Joseph Dorr, Jr., land	1,177.00		
I. Gertrude Bourne, land	2,271.46		
George E. Henry, land	4,460.00		
Thomas Leighton, Jr., recording	2.02		
B. L. Makepeace, plans	3.33		
Ellen E. Metcalf, land	1,309.00		
Gertrude S. Nash, land	888.88		
Addison R. Pike, services	265.95		
Emilie C. Symmes, land	1,333.33		
Marshall W. Symmes, land	1,777.77		
		15,842.74	
Rumford School:			
Thomas Leighton, Jr., recording	$7.61		
B. L. Makepeace, plans	3.33		
Rose McGowan, land	260.00		
Patrick Noonan, land	2,383.00		
Addison R. Pike, services	220.00		
		2,873.94	

SCHOOL BUILDINGS ACCOUNT (Continued)

Wyman School:

George S. F. Bartlett, postage	$0.60		
Field & Cowles, insurance	31.70		
Kilham, Hopkins & Greeley	3,859.62		
B. L. Makepeace, plans	3.24		
Addison R. Pike, services	412.07		
Alice Shattuck, buildings and land	30,932.33		
Town, Highways and Bridges, labor	10.48		
Theo. P. Wilson, advertising	13.88		
		35,263.92	
		$55,662.95	
Balance, Dec. 31, 1922		484,358.51	
		$540,021.46	$540,021.46

SCHOOL BUILDING COMMITTEE

CREDIT

Appropriation		$500.00

DEBIT

Payments on Selectmen's warrants:		
Theo, P. Wilson, printing	$4.75	
Balance, Dec. 31, 1922	495.25	
	$500.00	$500.00

SCHOOL FIRE PROTECTION

CREDIT

Balance, Dec. 31, 1921		$10,399.65

DEBIT

Payments on Selectmen's warrants:		
Frederic C. Alexander, contract	$50.00	
Burditt & Williams Co., hardware	28.15	
Chamberlin Metal Weather Strip Co., repairs	20.58	
George T. Davidson, repairs	4.70	
Andrew Dutton Co., shades	98.40	
Frank L. Mara, painting	19.19	
Edmund C. Sanderson, wiring	73.90	
The A. L. Smith Iron Works, contract	675.87	
W. A. Snow Iron Works, Inc., wire gates and labor	692.00	
Woburn Machine Co., labor	3.13	
	1,665.92	
Balance, Dec. 31, 1922	8,733.73	
	$10,399.65	$10,399.65

SCHOOL TAX

CREDIT

Commonwealth of Massachusetts		$14,216.00
Transferred from Surplus Account		773.08

DEBIT

Estimated by Assessors	$14,216.00	
Balance, Dec. 31, 1921	773.08	
	$14,989.08	$14,989.08

SEALER OF WEIGHTS AND MEASURES DEPARTMENT

CREDIT

Appropriation			$815.00

DEBIT

Payments on Selctmen's warrants:			
Salaries:			
Maurice Dinneen, Sealer, salary 12 months to Dec. 31, 1922		$450.00	
Auto Maintenance:			
William F. Baird	$30.00		
Thomas H. Barrett	31.00		
Certified Spark Plug Corporation	6.00		
Jenney Manufacturing Co.	1.35		
Mystic Motor Co.	13.58		
Pike's Auto Service	2.25		
Town, Highways and Bridges	22.68		
Winchester Auto Supply	20.50		
		127.36	
Other Expenses:			
Joseph T. Golden, teaming	$7.00		
W. & L. E. Gurley, graduates and flasks	141.89		
Turner Tanning Machinery Co., tests	2.11		
Theo. P. Wilson, advertising and printing	60.25		
		211.25	
		$788.61	
Balance, Dec. 31, 1922, transferred to Excess and Deficiency Account		26.39	
		$815.00	$815.00

SELECTMEN'S DEPARTMENT

CREDIT

Appropriation				$1,450.00

DEBIT

Payments on Selectmen's warrants:				
Salaries:				
George S. F. Bartlett:				
Salary 3 months to Mar. 31, 1922	$324.99			
Salary 9 months to Dec. 31, 1922	825.01			
		$1,150.00		
Mabel W. Stinson, Acting Clerk, two weeks		20.00		
			$1,170.00	
Other Expenses:				
American Railway Express Co.		$0.45		
Commonwealth of Massachusetts, General Laws		18.00		
M. B. Frost, illumination		25.00		
Charles O. Holt, Legislative Bulletin		2.00		
Kelley & Hawes Co., express		1.50		
Library Bureau, cabinet		43.00		
George H. Lochman, Acting Postmaster, stamps and envelopes		12.96		
McMillan Book Co., book		22.04		
New England Telephone and Telegraph Co.		29.87		
New England Towel Supply Co.		14.95		
Edmund C. Sanderson, fan		23.00		
F. S. Webster, paper		4.92		
Theo. P. Wilson, printing and stationery		64.50		
			262.19	
			$1,432.19	
Balance, Dec. 31, 1922, transferred to Excess and Deficiency Account			17.81	
			$1,450.00	$1,450.00

SEWER ASSESSMENTS

CREDIT

Balance, Dec. 31, 1921		$3,149.78
Committed by Water and Sewer Board to Collector of Taxes		2,948.42

DEBIT

Transferred to Revenue Account	$2,014.56	
Balance, Dec. 31, 1922	4,083.64	
	$6,098.20	$6,098.20

SEWER ASSESSMENTS IN ASSESSORS' HANDS
(Apportioned)

DEBIT

Balance, Dec. 31, 1921	$1,337.28	

CREDIT

Committed by Assessors to Collector of Taxes		$320.17
Balance, Dec. 31, 1922		1,017.11
	$1,337.28	$1,337.28

SEWER CONSTRUCTION

CREDIT

Appropriation			$9,000.00
Sewer Construction, House Connections, etc.			3,715.80
Reimbursement			9.00

DEBIT

Payments on Selectmen's warrants:			
Salaries and Wages:			
Payrolls	$8,984.29		
James Hinds, Superintendent, services	100.00		
		$9,084.29	
Equipment and Maintenance:			
Central Hardware Co.	$55.05		
Dyar Supply Co.	27.50		
Edson Manufacturing Corp.	2.42		
D. W. Gurney	2.10		
L. F. McKenna	25.65		
Standard Oil Co. of N. Y.	18.00		
P. Sutherland & Co.	38.11		
Town, Highways and Bridges	528.59		
Waldo Bros. & Bond Co.	145.50		
		842.92	
Brick, Cement Pipe, Fittings:			
Berry & Ferguson	$1,756.61		
Geo. W. Blanchard & Co.	165.02		
Boston & Maine Railroad	166.38		
Kelley & Hawes Co.	5.50		
The J. A. Laraway Co.	11.87		
New England Brick Co.	348.00		
The Sessions Foundry Co.	237.00		
		2,690.38	
Other Expenses:			
Geo. W. Blanchard & Co., lumber	$10.41		
Boston & Maine Railroad, rent	48.00		
The J. A. Laraway Co., labor	2.50		
Thomas Leighton, Jr., recording	9.64		
B. L. Makepeace, Inc., prints	.31		
Theo. P. Wilson, printing	10.75		
		81.61	
		$12,699.20	
Balance, Dec. 31, 1922, transferred to Excess and Deficiency Account		25.60	
		$12,724.80	$12,724.80

SEWER CONSTRUCTION—House Connections, Etc.

CREDIT			
Appropriation			$1,000.00
Deposits			3,715.80
DEBIT			
Town, Sewer Construction, labor and materials		$3,715.80	
Balance, Dec. 31, 1922, transferred to Revenue Account		1,000.00	
		$4,715.80	$4,715.80

SEWER MAINTENANCE

CREDIT			
Appropriation			$3,140.30
DEBIT			
Payments on Selectmen's warrants:			
Salaries and Wages:			
Payrolls		$2,262.60	
Equipment and Maintenance:			
Central Hardware Co.	$40.00		
Harrington, King & Co.	56.49		
Charles H. Holbrook	28.50		
Kelley & Hawes Co.	.25		
H. F. McKenzie	1.62		
Geo. E. Pratt & Co.	.25		
Town, Highways and Bridges	185.92		
Waldo Bros. & Bond Co.	7.60		
		320.63	
Other Expenses:			
Geo. W. Blanchard & Co., pipe	$23.09		
James F. Butler, telephone	22.50		
Central Hardware Co., hardware	2.60		
New England Brick Co., brick	500.00		
Edward O'Connell, stove	5.00		
		553.19	
		$3,136.42	
Balance, Dec. 31, 1922, transferred to Excess and Deficiency Account		3.88	
		$3,140.30	$3,140.30

SHADE TREES

CREDIT			
Appropriation			$4,695.60
DEBIT			
Payments on Selectmen's warrants:			
Salaries and Wages:			
Samuel S. Symmes, Tree Warden, salary 3 months	$75.00		
Payrolls	2,330.34		
		$2,405.34	

Equipment and Maintenance:			
American Railway Express Co.	$1.21		
Central Hardware Co.	8.20		
Frank E. Coyle	3.00		
Hersey Hardware Co.	40.78		
Andrew McHugh	5.75		
H. F. McKenzie	3.00		
John L. Roberts	9.40		
		71.34	
Other Expenses:			
Boston & Maine Railroad	$ .99		
Samuel Cabot, Inc.	35.58		
Town, Highways and Bridges	21.02		
Theo. P. Wilson	20.00		
		77.59	
		2,554.27	
Overdraft, Dec. 31, 1921		2,095.60	
		$4,649.87	
Balance, Dec. 31, 1922, transferred to Excess and Deficiency Account		45.73	
		$4,695.60	$4,695.60

SIDEWALK ASSESSMENTS

CREDIT

Balance, Dec. 31, 1921		$1,321.89
Committed by Board of Selectmen to Collector of Taxes		897.66

DEBIT

Abatements by Board of Selectmen	$43.65	
Transferred to Revenue Account	1,630.36	
Balance, Dec. 31, 1922	545.54	
	$2,219.55	$2,219.55

SNOW AND ICE

CREDIT

Appropriation		$9,000.00
Overdraft, Dec. 31, 1922, authorized by vote of Board of Selectmen under General Laws, Chapter 44, Section 31		800.89

DEBIT

Payments on Selectmen's warrants:		
Salaries and Wages:		
Payrolls	$8,035.50	

Equipment and Maintenance:			
Anglo-Saxon Supply Co., Inc.	$169.71		
Geo. W. Blanchard & Co.	19.25		
Butts & Ordway Co.	31.50		
Central Hardware Co.	3.48		
Good Roads Machinery Co., Inc.	14.50		
Jenney Manufacturing Co.	72.00		
Perrin, Seamans & Co.	50.22		
T. Quigley, Jr.	1,125.38		
E. P. Sanderson Co.	47.10		
O. H. Starkweather	175.00		
Waldo Bros. & Bond Co.	29.83		
Whitney Machine Co.	6.73		
		1,744.70	
Other Expenses:			
The Edison Electric Illuminating Co. of Boston	$12.69		
Charles A. Gleason, teaming	8.00		
		20.69	
		$9,800.89	$9,800.89

SOLDIERS' EXEMPTION

CREDIT		
Balance Dec. 31, 1922		$153.63
DEBIT		
Paid Commonwealth of Massachusetts	$153.63	
	$153.63	$153.63

SOLDIERS' RELIEF

CREDIT		
Appropriation		$3,391.00
Reimbursement		10.00
DEBIT		
Payments on Selectmen's warrants:		
Payrolls	$1,785.00	
Other Expenses:		
Richard W. Sheehy, M. D., services	6.00	
	$1,791.00	
Overdraft Dec. 31, 1921	1,391.00	
	$3,182.00	
Balance, Dec. 31, 1922, transferred to Excess and Deficiency Account	219.00	
	$3,401.00	$3,401.00

STATE AND MILITARY AID

CREDIT

Appropriation			$2,261.00

DEBIT

Payments on Selectmen's warrants:			
Payrolls:			
State Aid	$378.00		
Military Aid	810.00		
		$1,188.00	
Overdraft Dec. 31, 1921		261.00	
		$1,449.00	
Balance, Dec. 31, 1922, transferred to Excess and Deficiency Account		812.00	
		$2,261.00	$2,261.00

STATE TAX

CREDIT

Appropriation			$47,780.00

DEBIT

Commonwealth of Massachusetts:			
Regular Tax		$47,780.00	
		$47,780.00	$47,780.00

STATE HIGHWAY TAX

CREDIT

Appropriation			$1,168.88

DEBIT

Commonwealth of Massachusetts		$1,168.88	

STATE INCOME TAX

CREDIT

Received from Commonwealth of Massachusetts			$47,679.11
Balance, Dec. 31, 1922			$2,417.94

DEBIT

Estimated by Assessors		$46,659.95	
Balance Dec. 31, 1921		3,437.10	
		$50,097.05	$50,097.05

STREET LIGHTS

CREDIT

Appropriation			$15,600.00

DEBIT

Payments on Selectmen's warrants:			
The Edison Electric Illuminating Co. of Boston, electric service:			
December, 1921	$546.59		
January, 1922	1,419.28		
February, 1922	1,281.41		
March, 1922	1,231.33		
April, 1922	1,149.80		
May, 1922	1,057.21		
June, 1922	1,018.65		
July, 1922	1,041.98		
August, 1922	1,080.08		
September, 1922	1,143.62		
October, 1922	1,278.49		
November, 1922	1,315.33		
		$13,563.77	
The Edison Electric Illuminating Co. of Boston:			
Center Spot Light	$12.13		
Relocating lights	43.31		
		55.44	
Edmund C. Sanderson, wiring		110.91	
		$13,730.12	
Balance, Dec. 31, 1922, transferred to Excess and Deficiency Account		1,869.88	
		$15,600.00	$15,600.00

SURFACE DRAINAGE

CREDIT

Appropriation			$8,900.00
Departmental Transfer			40.38

DEBIT

Payments on Selectmen's warrants:			
Salaries and Wages:			
Payrolls		$3,001.08	
Equipment and Maintenance:			
Hersey Hardware Co.	$0.60		
Charles H. Holbrook	14.25		
Kelley & Hawes Co.	1.25		
Perrin, Seamans & Co.	48.75		
Waldo Bros. & Bond Co.	63.70		
		128.55	

SURFACE DRAINAGE (Continued)

Brick, Cement Pipe, Fittings:			
Berry & Ferguson	$794.49		
Boston & Maine Railroad	430.78		
Geo. W. Blanchard & Co.	297.77		
New England Brick Co.	628.72		
Puritan Iron Works	213.30		
T. Quigley, Jr.	69.60		
The Sessions Foundry Co.	144.00		
		2,578.66	
Other Expenses:			
The General Crushed Stone Co., dynamite	$10.60		
Standard Oil Co. of N. Y., oil	3.25		
C. H. Symmes, salt	1.50		
		15.35	
		$5,723.64	
Transferred to Highways and Bridges by vote of Town		3,000.00	
		$8,723.64	
Balance, Dec. 31, 1922, transferred to Excess and Deficiency Account		216.74	
		$8,940.38	$8,940.38

SURPLUS ACCOUNT

CREDIT

Balance, Dec. 31, 1921		$1,882,169.00
Reduction of indebtedness for 1922		45,000.00

DEBIT

Transferred to School Tax Account	$773.08	
Balance, Dec. 31, 1922	1,926,395.92	
	$1,927,169.00	$1,927,169.00

TAX TITLES

CREDIT

Balance, Dec. 31, 1922		$801.27
Payments on Selectmen's warrants:		
William H. Stinson, Collector of Taxes	$10.67	
Balance, Dec. 31, 1921	790.60	
	$801.27	$801.27

TOWN CLERK'S DEPARTMENT

CREDIT

Appropriation			$1,212.50

DEBIT

Payments on Selectmen's warrants:

Salaries:			
Mabel W. Stinson, Town Clerk, salary 12 months to Dec. 31, 1922		$812.50	
Other Expenses:			
Banker & Tradesman, subscription	$3.50		
A. W. Brownell Corp., blanks	2.00		
Field & Cowles, bond	4.00		
Hobbs & Warren, blanks	2.86		
George H. Lochman, Acting Postmaster, envelopes and stamps	101.08		
H. B. McArdle, printing	16.00		
Henry M. Meek Publishing Co., books	10.22		
P. B. Murphy, licenses	4.25		
New England Telephone & Telegraph Co.	50.39		
New England Towel Supply Co., towel service	15.20		
The Printcraft Shop, printing	6.00		
Sampson & Murdock Co., directory	8.50		
Edmund C. Sanderson, repairs	11.50		
Mabel W. Stinson, expenses	7.55		
Underwood Typewriter Co., Inc., typewriter	97.50		
Theo. P. Wilson, advertising and printing	59.45		
		400.00	
		$1,212.50	$1,212.50

TOWN HALL

CREDIT

Appropriation			$10,475.00

DEBIT

Payments on Selectmen's warrants:

Salaries and Wages:			
Edward J. Callahan, Custodian	$1,820.00		
John E. Callahan, Substitute Custodian	70.00		
		$1,890.00	
Fuel and Light:			
Arlington Gas Light Co.	$164.76		
Geo. W. Blanchard & Co.	490.98		
Boston & Maine Railroad	136.96		
Castner, Curran & Bullitt, Inc.	187.50		
The Edison Electric Illuminating Co. of Boston	895.81		
T. Quigley, Jr.	22.51		
		1,898.52	

TOWN HALL (Continued)

Janitor Supplies:			
G. Raymond Bancroft	$3.80		
Central Hardware Co.	79.69		
H. I. Dallman Co.	84.23		
Frank J. Jameson	9.25		
Kelley & Hawes Co.	.70		
		177.67	
Repairs Building:			
E. B. Badger & Sons Co.	$269.01		
Geo. W. Blanchard & Co.	11.00		
George T. Davidson	17.10		
A. J. Flaherty & Co.	2.00		
Harrison A. Hatch	20.03		
J. A. Laraway Co.	5,438.93		
George F. Osborne	39.30		
Edmund C. Sanderson	31.14		
Theo. P. Wilson	3.55		
		5,832.06	
Other Expenses:			
American Railway Express Co.	$1.00		
American Water Supply Co. of N. E., cups	24.00		
Andrews Paper Co., towels	8.00		
Geo. F. Arnold & Son, plants	23.00		
C. H. Batchelder & Co., curtains	40.00		
A. E. Bergstrom, repairs	6.00		
John E. Callahan, labor	1.88		
Margaret Costello, labor	7.00		
H. J. Erskine, labor	20.00		
Michael F. Grant, labor	53.94		
Horn Pond Ice Co. ice	13.25		
Ivers & Pond Piano Co., rent piano	93.25		
Kelley & Hawes Co., express	.85		
Percival B. Metcalf, insurance	240.40		
Reformatory for Women, flag	8.76		
Stone & Forsythe Co., paper	15.00		
Town, Highways and Bridges, labor	96.72		
		653.05	
		$10,451.30	
Balance, Dec. 31, 1922, transferred to Excess and Deficiency Account		23.70	
		$10,475.00	$10,475.00

TREASURER'S DEPARTMENT

CREDIT

Appropriation		$2,075.00

DEBIT

Payments on Selectmen's warrants:		
Salaries:		
George H. Eustis, Town Treasurer, salary 12 months to Dec. 31, 1922	$1,600.00	

Other Expenses:				
American Railway Express Co.		$0.88		
George H. Eustis, expenses		4.80		
Thomas Groom & Co., check books		131.21		
The Lamson Co., coin cashier		17.55		
George H. Lochman, Acting Postmaster:				
Rent P. O. Box	$4.00			
Envelopes and Stamps	105.34			
		109.34		
H. B. McArdle, envelopes and printing		14.35		
New Eng. Tel. & Tel. Co.		18.39		
New Era Manufacturing Co., shaft		.75		
Theo. P. Wilson, envelopes		24.40		
F. V. Wooster & Co., bond		150.00		
			471.67	
			$2,071.67	
Balance, Dec. 31, 1922, transferred to Excess and Deficiency Account			3.33	
			$2,075.00	$2,075.00

UNCLASSIFIED ACCOUNT

CREDIT

Appropriation			$3,300.00
Transferred from Reserve Fund by vote of Finance Committee			100.00

DEBIT

Payments on Selectmen's warrants:			
Care and Repair of Clock on Congregational Church:			
Raymond L. Trainor		$52.00	
Ice and Repairs for Drinking Fountains:			
Horn Pond Ice Co.	$175.00		
Sanitas Manufacturing Co.	8.80		
Town, Water Construction	30.98		
		214.78	
Preparation and Certification of Town Notes:			
Commonwealth of Massachusetts, Dept. of Corporations and Taxation, Division of Accounts		70.00	
Town Reports:			
E. L. Grimes Co.	$2,725.30		
Kelley & Hawes Co.	22.75		
C. A. Peters	16.00		
		2,764.05	

General Supplies:			
American Railway Express Co.	$ .68		
Barion Pen Co.	4.00		
James R. Barrie	.75		
The Carter's Ink Co.	7.50		
Library Bureau	5.53		
Markrom Ribbon & Carbon Co.	10.06		
H. B. McArdle	74.90		
The Printcraft Shop	16.55		
Charles N. Smart	2.00		
Underwood Typewriter Co., Inc.	11.38		
F. S. Webster Co.	92.21		
Theo. P. Wilson	13.95		
		239.51	
		$3,340.34	
Balance, Dec. 31, 1922, transferred to Excess and Deficiency Account		59.66	
		$3,400.00	$3,400.00

WAR POLL TAX DUE STATE

CREDIT		
Appropriation		$9,372.00
DEBIT		
Commonwealth of Massachusetts	$7,965.00	
Balance to Abatement of Taxes, 1922	1,407.00	
	$9,372.00	$9,372.00

WATER CONSTRUCTION

CREDIT			
Appropriation			$22,075.00
Water Construction, House Connections, Etc.			3,655.84
Departmental Transfers			487.43
DEBIT			
Payments on Selectmen's warrants:			
Salaries and Wages:			
Payrolls		$10,479.76	
Auto Maintenance:			
William F. Baird	$64.20		
Hersey Hardware Co.	8.10		
Standard Oil Co. of N. Y.	86.00		
P. Sutherland & Co.	2.50		
		160.80	

Equipment and Maintenance:		
Anglo Saxon Supply Co., Inc.	$124.32	
Geo. A. Caldwell Co.	17.28	
Central Hardware Co.	6.18	
H. F. Dearborn	8.00	
Eddy Valve Co.	194.04	
Hedge & Mattheis Co.	21.53	
Hersey Hardware Co.	196.00	
Charles J. Jager Co.	25.00	
Kelley & Hawes Co.	76.40	
Charles E. Kendall	2.80	
James McLaughlin	10.00	
Middlesex County House of Correction	9.19	
A. S. Morse Co.	11.01	
T. Quigley, Jr.	26.00	
Standard Oil Co. of N. Y.	39.05	
Sumner & Dunbar	7.40	
Frederick L. Waldmyer	17.15	
Waldo Bros. & Bond Co.	131.62	
Whitney Machine Co.	49.43	
A. G. Wilkinson & Co.	4.46	
		976.86
Meters and Hydrants:		
Annie H. Blood	$12.50	
Eddy Valve Co.	2,006.30	
National Meter Co.	6.00	
Union Water Meter Co.	466.55	
Van Gilder Water Meter Co.	15.00	
		2,506.35
Pipe and Fittings:		
American Railway Express Co.	$38.17	
Boston & Maine Railroad	1,376.96	
Braman, Dow & Co.	27.92	
Builders' Iron Foundry	657.72	
Geo. A. Caldwell Co.	4.35	
James J. Fitzgerald Cons. Co.	20.00	
Gibby Foundry Co.	99.25	
Herrick Co.	521.07	
Kelley & Hawes Co.	6.45	
Norwood Engineering Co.	12.00	
George H. Snell	29.31	
Sumner & Dunbar	1,719.98	
Ware Coupling & Nipple Co.	31.52	
Warren Foundry & Machine Co.	5,777.97	
Woburn Iron Foundry, Inc.	1.75	
		10,324.42
Other Expenses:		
Geo. W. Blanchard & Co., lumber	$110.77	
Commonwealth of Massachusetts, Department of Conservation, trees	100.00	
Commonwealth of Massachusetts, Metropolitan District Commission, spraying	$1000.00	
Hersey Hardware Co., hardware	13.92	

W. K. Hutchinson Co., salt	1.15		
Keene Forestry Association	384.00		
M. Linsky & Bros., uniform	70.00		
Theo. P. Wilson, advertising and printing	70.05		
Winchester Brick Co.	10.50		
		1,760.39	
		$26,208.58	
Balance, Dec. 31, 1922, transferred to Excess and Deficiency Account		9.69	
		$26,218.27	$26,218.27

WATER CONSTRUCTION—House Connections, Etc.

CREDIT		
Appropriation		$2,000.00
Deposits		3,655.84
DEBIT		
Town, Water Construction, labor and materials	$3,655.84	
Balance, Dec. 31, 1922, transferred to Revenue Account	2,000.00	
	$5,655.84	$5,655.84

WATER MAINTENANCE

CREDIT			
Appropriation			$20,780.00
DEBIT			
Payments on Selectmen's warrants:			
Salaries and Wages:			
Payrolls		$10,915.65	
Auto Maintenance:			
Atwood Auto Lamp Co.	$5.75		
Oscar Hedtler Co.	220.79		
Hersey Hardware Co.	14.28		
Kimball & Earl	69.90		
Linscott Motor Co.	493.92		
R. W. Linscott	8.64		
Middlesex Battery Service Co.	44.98		
Mystic Motor Co.	4.00		
Pike's Auto Service	67.29		
Harry R. Prescott	4.00		
Registry of Motor Vehicles	6.75		
Standard Oil Co. of N. Y.	426.45		
P. Sutherland & Co.	2.50		
Winchester Auto Service Station	55.42		
Winchester Auto Supply	121.86		
Winchester Auto Top Co.	19.25		
Winchester Garage	149.25		
F. V. Wooster & Co.	104.00		
		1,819.03	

WATER MAINTENANCE (Continued)

Equipment and Maintenance:

Allen Bros.	$14.63	
American Steam Packing Co.	12.78	
Bay State Saw & Tool Mfg. Co. Inc.	4.00	
The Burbank Thawing Machine Co.	100.00	
Geo. A. Caldwell Co.	3.68	
Central Hardware Co.	34.75	
Chadwick-Boston Lead Co.	37.00	
W. S. Darley Co.	17.15	
The Edison Electric Ill. Co. of Boston	1,953.68	
James A. Freeman	6.75	
Hersey Hardware Co.	179.25	
Charles H. Holbrook	9.50	
W. K. Hutchinson Co.	.60	
Charles J. Jager Co.	84.76	
Charles Lamson	430.00	
James McLoughlin	10.00	
Richardson's Market	3.56	
Edmund C. Sanderson	9.88	
H. M. Sawyer & Son	10.67	
Standard Oil Co. of N. Y.	210.70	
P. Sutherland & Co.	71.00	
Town, Highways and Bridges	926.93	
Whitney Machine Co.	34.17	
		4,205.44

Meters and Hydrants:

Boston & Maine Railroad	$ .90	
The Cornelius Callahan Co.	7.28	
Eddy Valve Co.	68.43	
National Meter Co.	159.43	
Neptune Meter Co.	66.40	
Thomson Meter Co.	119.99	
Union Water Meter Co.	20.13	
Whitney Machine Co.	3.38	
		445.94

Pipe and Fittings:

American Railway Express Co.	$4.68	
Kelley & Hawes Co.	12.20	
George H. Snell	44.25	
Sumner & Dunbar	19.46	
Waldo Bros. & Bond Co.	5.47	
		86.06

Police Protection of Reservoirs:

Edward F. Shea, Special Police, salary 12 months	$1,820.00	
Harry W. Dotten	260.00	
Allen Bros.	12.65	
Bacon Felt Co.	1.25	
W. H. Broderick M. D. C.	33.00	
Hill & Hill	52.00	
M. Linsky & Bros.	34.50	
McKinney Bros.	350.00	
Edward F. Shea	3.00	
Winchester Riding School	45.50	
		2,611.90

WATER MAINTENANCE (Continued)

Other Expenses:

Arlington Gas Light Co.	$3.58		
Geo. W. Blanchard & Co., lumber and coal	80.33		
Thomas J. Bulmer, repairs	49.70		
E. H. Butterworth, repairs	1.50		
Chadwick-Boston Lead Co., oil	60.36		
Harry W. Dotten, telephone	33.00		
The Edison Electric Illuminating Co. of Boston, service	119.80		
James J. Fitzgerald Contracting Co., labor	6.60		
Globe Manufacturing Co., clothing	18.11		
Thomas Groom & Co., printing	21.61		
J. C. Hall Co., hooks	35.12		
John A. Hall, telephone	27.00		
George H. Hamilton, repairs	2.25		
George W. Harrold, telephone	15.75		
Frank H. Knight, supplies	3.76		
J. A. Laraway Co., repairs	2.15		
H. B. McArdle, binders	19.50		
Mueller Mfg. Co., books	3.10		
New England Tel. and Tel. Co.	109.98		
W. A. Norwell, telephone	27.00		
Piccolo Bros., charcoal	3.00		
Edmund C. Sanderson, repairs	20.71		
P. Sutherland & Co., paint	4.55		
C. H. Symmes, salt	1.50		
Theo. P. Wilson, printing	19.95		
Winchester Taxi Service Co., taxi	2.50		
		692.41	
		$20,776.43	
Balance, Dec. 31, 1922, transferred to Excess and Deficiency Account		3.57	
		$20,880.00	$20,880.00

WATER RATES

CREDIT

Balance, Dec. 31, 1921		$35.92
Committed by Water and Sewer Board to Collector of Taxes		37,942.84

DEBIT

Abated by Water and Sewer Board	$138.70	
Transferred to Revenue Account	37,818.55	
Balance, Dec. 31, 1922	21.51	
	$37,978.76	$37,978.76

WEST SIDE HIGH SERVICE TANK

CREDIT

Balance, Dec. 31, 1921		$1,500.00
Appropriation		1,500.00

DEBIT

Payments on Selectmen's warrants:

Frank H. Higgins, photos	$7.00	
Town, Water Construction, labor and materials	397.00	
Western Waterproofing Co., contract	2,596.00	
	$3,0000.00	$3,000.00

WILDWOOD CEMETERY—PRATT PROPERTY

CREDIT

Appropriation		$9,000.00

DEBIT

Payments on Selectmen's warrants:

Alice H. Pratt, buildings and land at 11 Willow St.	$9,000.00	
	$9,000.00	$9,000.00

WINCHESTER HOSPITAL BED

CREDIT

Appropriation		$500.00

DEBIT

Payments on Selectmen's warrants:

The Winchester Hospital	$201.71	
Balance, Dec. 31, 1922, transferred to Excess and Deficiency Account	298.29	
	$500.00	$500.00

WORKMEN'S COMPENSATION ACT EXPENSES

CREDIT

Appropriation		$1,785.00
Transferred from Overlay Reserve Fund, by vote of Town		1,000.00

DEBIT

Payments on Selectmen's warrants:

Salaries and Compensation:

T. Parker Clarke, Agent, salary 6 months to June 30, 1922	$50.00	
James Hinds, Agent, salary 6 months to Dec. 31, 1922	50.00	
Payrolls	1,611.67	
		$1,711.67

WORKMEN'S COMPENSATION ACT EXPENSES
(Continued)

Medical Aid:			
Arthur L. Brown, M. D.	$62.00		
Irving T. Cutter, M. D.	21.00		
Daniel C. Dennett, M. D.	40.00		
Robert L. Emery, M. D.	11.00		
Daniel Kennedy	.90		
E. F. Mahady Co.	8.50		
Clarence E. Ordway, M. D.	29.00		
John Richardson,	.85		
Nicholas Rosa	26.50		
Richard W. Sheehy, M. D.	78.00		
Harold F. Simon, M. D.	28.00		
Frederick Stevenson	1.75		
The Winchester Hospital	7.00		
		314.50	
Other Expenses:			
T. Parker Clarke, expenses	$1.55		
James Hinds, expenses	3.17		
Daniel E. Hurley, taxi	1.00		
		5.72	
		$2,031.89	
Overdraft, Dec. 31, 1921		385.00	
		$2,416.89	
Balance, Dec. 31, 1922, transferred to Excess and Deficiency Account		368.11	
		$2,785.00	$2,785.00

PUBLIC TRUST FUNDS

ELIZABETH J. BOYCE FUND

CREDIT		
Balance, Dec. 31, 1921		$510.26
Interest		21.95
DEBIT		
Transferred to Elizabeth J. Boyce Fund Income	$22.30	
Investment Fourth 4¼ U. S. Liberty Bond	500.00	
Balance Dec. 31, 1922, invested in Winchester Savings Bank	9.91	
	$532.21	$532.21

ELIZABETH J. BOYCE FUND INCOME

CREDIT		
Transferred from Elizabeth J. Boyce Fund		$22.30
DEBIT		
Payments on Selectmen's warrants:		
Fottler, Fiske & Rawson Co., bulbs	$11.80	
Plants	10.50	
	$22.30	$22.30

PUBLIC TRUST FUNDS (Continued)

CHARLES W. BRADSTREET LIBRARY FUND

CREDIT			
Balance, Dec. 31, 1921			$1,231.06
Interest			56.01
DEBIT			
Transferred to Library		$162.36	
Balance, Dec. 31, 1922, invested in Winchester Savings Bank		1,124.71	
		$1,287.07	$1,287.07

CEMETERY FUND

CREDIT			
Balance, Dec. 31, 1921			$6,373.21
Profit from sale of U. S. Liberty Bonds			213.52
One-half proceeds sale of lots			1,982.50
Rent of property at 11 Willow Street			233.33
Interest			190.23
DEBIT			
Transferred to Revenue Account on account of purchase of Pratt Property		$8,000.00	
Balance, Dec. 31, 1922, invested as follows:			
Arlington Savings Bank	$396.27		
Franklin Savings Bank	390.61		
Winchester Savings Bank	205.91		
		992.79	
		$8,992.79	$8,992.79

FRANK W. DANIELS LIBRARY FUND

CREDIT		
Balance, Dec. 31, 1921		$698.11
Interest		31.75
DEBIT		
Balance, Dec. 31, 1922, invested in Winchester Savings Bank	$729.86	
	$729.86	$729.86

ASA FLETCHER FUND—PRINCIPAL

Winchester Savings Bank	$830.59
50 shares Nashua & Lowell R. R. stock	5,000.00
100 shares Old Colony R. R. stock	10,000.00
35 shares Boston & Maine R. R. stock	3,500.00
50 shares Boston & Albany R. R. stock	5,000.00
First mortgage on Calumet Club, land and building	8,000.00
	$32,330.59

PUBLIC TRUST FUNDS (Continued)

ASA FLETCHER FUND INCOME ACCOUNT FOR 1922

CREDIT

Balance, Dec. 31, 1921			$2,120.48
Dividends:			
Boston & Albany R. R.	$437.50		
Old Colony R. R.	700.00		
Nashua & Lowell R. R.	450.00		
			1,587.50
Interest:			
Calumet Club, mortgage	$500.00		
Winchester Savings Bank	37.78		
Winchester Trust Co.	21.31		
			559.09

DEBIT

Rent safe deposit box for 1922	$5.00	
Balance, Dec. 31, 1921, transferred to Overseers of Poor, Asa Fletcher Fund	2,120.48	
Balance, Dec. 31, 1922, in Town Treasury	2,141.59	
	$4,267.07	$4,267.07

NANCY S. HOWE LIBRARY FUND

CREDIT

Balance, Dec. 31, 1921		$1,138.01
Interest		51.78

DEBIT

Balance, Dec. 31, 1922, invested in Winchester Savings Bank	1,189.79	
	$1,189.79	$1,189.79

HENRY F. JOHNSON BEQUEST

CREDIT

Balance, Dec. 31, 1921			$2,707.09
Interest			123.17

DEBIT

One-half 1922 income transferred to Cemetery Maintenance		$61.58	
Balance, Dec. 31, 1922, invested as follows:			
Franklin Savings Bank	$1,374.67		
Home Savings Bank	1,394.01		
		2,768.68	
		$2,830.26	$2.830.26

PUBLIC TRUST FUNDS (Continued)

HENRY F. JOHNSON BEQUEST INCOME

CREDIT		
Balance, Dec. 31, 1921		$59.70
DEBIT		
Balance, Dec. 31, 1922	$59.70	

ROBERT C. METCALF SCHOOL LIBRARY FUND

CREDIT		
Balance, Dec. 31, 1921		$2,388.02
Interest		108.65
DEBIT		
Balance, Dec. 31, 1922, invested in Winchester Savings Bank	$2,496.67	
	$2,496.67	$2,496.67

HENRY C. NICKERSON FUND

CREDIT		
Balance, Dec. 31, 1921		$1,203.79
Interest		54.75
DEBIT		
Balance, Dec. 31, 1922, invested in Winchester Savings Bank	$1,258.54	
	$1,258.54	$1,258.54

WILDER L. PARKHURST FUND

CREDIT		
Balance, Dec. 31, 1921		$1,171.52
Interest		53.28
DEBIT		
Transferred to Wilder L. Parkhurst Fund Income	$200.94	
Balance, Dec. 31, 1922, invested in Winchester Savings Bank	1,023.86	
	$1,224.80	$1,224.80

WILDER L. PARKHURST FUND INCOME

CREDIT		
Transferred from Wilder L. Parkhurst Fund		$200.94
DEBIT		
Payments on Selectmen's warrants:		
Edward E. Babb & Co., books	$96.74	
Dixon-Rucker Co.	104.20	
	$200.94	$200.94

PUBLIC TRUST FUNDS (Continued)

DEPOSITS RECEIVED BY TREASURER FOR PERMANENT CARE OF LOTS IN WILDWOOD CEMETERY, 1922

Harry M. Haven, lot 575	$225.00
Ruth L. Hoff, lot 1685	50.00
John C. Gilbert, lot 1684	50.00
Laura E. Howland, lot 27	300.00
Thomas I. Freeburn, lot 247	250.00
Katherine McDermott, Heirs, lot 210	200.00
Herbert E. Stone, lot 526	200.00
Stephen S. Langley, lot 143	250.00
James C. Horne, easterly half lot 1040	100.00
Nathan H. Taylor, lot 1763	200.00
Daniel W. Hawes, lot 1771	275.00
Nathan C. Erskine, lot 72	100.00
John G. Utterback, lot 1746	200.00
Charles R. Main, lot 1773	275.00
Eugenia M. Hunt, lot 520	200.00
Amy S. Goff, lot 1767	275.00
Effie A. Bailey, section 2, lot 112	75.00
John L. Lutes lot 1709	100.00
Thomas H. Jones, lot 1683	50.00
Walter E. Chamberlin, lot 1766	275.00
Herbert L. Cox, lot 144	150.00
William and Catherine Busby, lot 1695	50.00
Henry C. Coburn, lot 1690	50.00
William H. Gorham, lot 1710	100.00
	$4,000.00

PERMANENT CARE FUND WILDWOOD CEMETERY

CREDIT

Balance, Dec. 31, 1921	$56,658.82
Deposits received for 1922	4000.00
Interest, Winchester Savings Bank	252.10

DEBIT

Balance, Dec. 31, 1921, invested as follows:

Par		Rate	Due		
$5,000	Boston Elevated Ry., plain	4½s	1941	$5,081.25	
1,500	Boston Elevated Ry., plain	5s	1942	1,500.00	
1,000	Boston & Albany R. R., plain	5s	1963	1,065.00	
10,000	Amer. Tel. & Tel. Co. Coll. Trust	4s	1929	9,012.50	
1,000	City of Omaha, Nebr., plain	4½s	1941	1,000.00	
5,000	N. Y., N. H. & H. R.R., Debent.	3½s	1954	4,125.00	
3,000	City of Minneapolis, Minn., plain	4s	1927	2,895.00	
2,000	City of Chicago, Ill.	4s	1929	2,000.00	
2,500	Boston & Maine, 1st Mortgage			2,462.50	
5,000	Eastern Mass. St. Railway		1948	4,627.25	
6,000	Knight Mortgage		1920	6,000.00	
1,000	U. S. Liberty	3½s	1947	1,000.00	
1,500	U. S. Liberty	4¼s	1942	1,500.00	
1,000	U. S. Liberty	4¼s	1928	1,000.00	
1,000	U. S. Liberty	4¼s	1938	1,000.00	
1,500	U. S. Victory	4¾s	1923	1,500.00	
3,000	U. S. Liberty	4¼s	1938	2,563.20	
2,000	U. S. Liberty	4¼s	1938	1,732.50	
1,000	U. S. Liberty	4¼s	1938	1,000.00	
2,000	U. S. Liberty	4¼s	1938	2,000.00	
500	U. S. Victory	4¾s	1923	500.00	
1,000	U. S. Victory	4¾s	1923	1,000.00	
Winchester Savings Bank uninvested principal Dec. 31, 1922				6,346.72	
				$60,910.92	$60,910.92

PUBLIC TRUST FUNDS (Continued)

PERMANENT CARE FUND, WILDWOOD CEMETERY, INCOME ACCOUNT

CREDIT			
Balance, Dec. 31, 1921			$2,488.96
Interest and dividends			2,327.38
DEBIT			
Rent of safe deposit box for 1922		$7.50	
Balance, Dec. 31, 1921, transferred to cemetery maintenance		2,488.96	
Balance, Dec. 31, 1922, in Town Treasury		2,319.88	
		$4,816.34	$4,816.34

NORMAN PRINCE FUND

CREDIT			
Balance, Dec. 31, 1921			$1,161.81
Interest and dividends			75.00
DEBIT			
Rent of safe deposit box for 1922		$5.00	
Transferred to Norman Prince Fund Income		52.00	
Balance, Dec. 31, 1922, invested as follows:			
Chicago Union Stock Yard Bond	$1,000.00		
Winchester Savings Bank	179.81		
		1,179.81	
		$1,236.81	$1,236.81

NORMAN PRINCE FUND INCOME

CREDIT		
Transferred from Norman Prince Fund		$52.00
DEBIT		
Payments on Selectmen's warants:		
Robert F. Guild, cash paid lecture fee to Carroll J. Swan and transportation	$52.00	

DAVID N. SKILLINGS LIBRARY FUND

CREDIT		
Balance, Dec. 31, 1921		$981.69
Interest		42.50
DEBIT		
Transferred to Library	$95.00	
Balance, Dec. 31, 1922, invested in Winchester Savings Bank	929.19	
	$1,024.19	$1,024.19

PUBLIC TRUST FUNDS (Continued)

ZACHARIAH SYMMES FUND

CREDIT		
Balance, Dec. 31, 1921		$440.74
Interest		16.95
DEBIT		
Balance, Dec. 31, 1922, invested in Winchester Savings Banks	$457.69	
	$457.69	$457.69

WILLIAM P. WINCHESTER FUND

CREDIT		
Balance, Dec. 31, 1921		$1,609.18
Interest		73.21
DEBIT		
Balance, Dec. 31, 1922, invested in Winchester Savings Bank	$1,682.39	
	$1,682.39	$1,682.39

TRIAL BALANCE, DECEMBER 31, 1922

	Dr.	Cr.
Abatement of Taxes 1920		$236.95
Abatement of Taxes, 1921		736.02
Abatement of Taxes, 1922		4,379.33
Anticipation of Revenue Loans		400,000.00
Bacon Street Bridge		1,092.73
Elizabeth J. Boyce Fund		509.91
Elizabeth J. Boyce Fund Investment	$509.91	
Charles W. Bradstreet Library Fund		1,124.71
Charles W. Bradstreet Library Fund Investment	1,124.71	
Cemetery Fund		992.79
Cemetery Fund Investment	992.79	
Collector of Taxes, General Tax	155,529.23	
Collector of Taxes, Gypsy and Brown Tail Moth Assessments	90.84	
Collector of Taxes, Sewer Assessments	3,066.53	
Collector of Taxes, Sidewalk Assessments	545.54	
Collector of Taxes, Water Rates	21.51	
Collector of Taxes, Non-resident Bank Tax	85.26	
Committee on War Memorial		2,993.13
Committee on Pollution of Aberjona River		4,201.22
Contagious Diseases	4,073.00	
Frank W. Daniels Library Fund		729.86
Frank W. Daniels Library Fund Investment	729.86	
Excess and Deficiency Account		17,808.50
Asa Fletcher Fund		32,330.59
Asa Fletcher Fund Investment	32,330.59	

TRIAL BALANCE, DECEMBER 31, 1922 (Continued)

	Dr.	Cr.
Asa Fletcher Fund Income		2141.59
Gypsy and Brown Tail Moth Assessments		90.84
Historical Records		5,878.27
Nancy S. Howe Library Fund		1,189.79
Nancy S. Howe Library Fund Investment	1,189.79	
Henry F. Johnson Bequest		2,768.68
Henry F. Johnson Bequest Investment	2,768.68	
Henry F. Johnson Bequest Income		59.70
Robert C. Metcalf School Library Fund		2,496.67
Robert C. Metcalf School Library Fund Investment	2,496.67	
Henry C. Nickerson Fund		1,258.54
Henry C. Nickerson Fund Investment	1,258.54	
Non-resident Bank Tax		85.26
Notes Payable		258,500.00
Overlay Reserve Fund		1,851.18
Overseers of the Poor—Asa Fletcher Fund		554.71
Wilder L. Parkhurst Fund		1,023.86
Wilder L. Parkhurst Fund Investment	1,023.86	
Permanent Care Fund, Wildwood Cemetery		60,910.92
Permanent Care Fund, Wildwood Cemetery Investment	60,910.92	
Permanent Care Fund, Wildwood Cemetery—Income		2,319.88
Public Property Account	2,185,669.00	
Norman Prince Fund		1,179.81
Norman Prince Fund Investment	1,179.81	
Revenue Account		792.23
School Buildings Account—Loan Authorized	540,000.00	
School Buildings Account		484,358.51
School Buildings Account—Temporary Loan		100,000.00
School Building Committee		495.25
School Fire Protection		8,733.73
Sewer Assessments		4,083.64
Sewer Assessments in Assessors' Hands (Apportioned)	1,017.11	
Sidewalk Assessments		545.54
D. N. Skillings Library Fund		929.19
D. N. Skillings Library Fund Investment	929.19	
Snow and Ice	800.89	
Soldiers' Exemption	153.63	
State Income Tax	2,417.94	
Surplus		1,926,395.92
Z. Symmes Fund		457.69
Z. Symmes Fund Investment	457.69	
Tax Titles	801.27	
Town Treasurer	334,083.89	
Water Rates		21.51
William P. Winchester Fund		1,682.39
William P. Winchester Fund Investment	1,682.39	
	$3,337,941.04	$3,337,941.04

TOWN PROPERTY ACCOUNT

		Apparatus Furniture Supplies, etc.	Real Estate
Fire Department:			
Fire and Police Building			$85,000.00
25,560 feet land			12,800.00
Swanton Street House			1,500.00
16,370 feet land			1,650.00
Auto Pump		$9,000.00	
Combination Wagon		6,000.00	
Truck		5,000.00	
Chief's Auto		1,000.00	
Steamer		1,000.00	
Headquarters Equipment		5,000.00	
Outside Wires		7,000.00	
Alarm Boxes		3,450.00	
Whistle, Striker's Tools, Machinery, Furniture, Wagons, Horses, Harness		2,250.00	
Cemetery Department:			
Buildings and Tomb			2,500.00
52.5 acres land			25,000.00
(less private lots)			
Horses, Wagons, Tools, etc.		500.00	
Health Department:			
Horses, Wagons, Pungs, Harness, Safe, Furniture, Stationery, etc.		1,263.00	
Park Department:			
Common, 52,272 square feet			65,340.00
Highland Playground, 7.8 acres			8,000.00
Manchester Field, 5.5 acres			65,000.00
Palmer Playground, 1.5 acres			3,500.00
Public Plots:			
Arthur Street, 550 sq. ft.	$25.00		
Everett Avenue, 4,000 sq. ft.	600.00		
Highland Avenue and Forest Street, 3,000 sq. ft.	150.00		
Johnson Plot, 7,700 sq. ft.	2,000.00		
Pine and Dix Street, 1,130 sq. ft.	350.00		
Sheffield West, 10,400 sq. ft.	1,000.00		
Wildwood and Willow Street, 3,450 sq. ft.	350.00		
			4,475.00
Whitney Purchase:			
Mill Site Waterways, 30,800 sq. ft.			
Mill Pond, 2.35 acres			
Judkins Pond and Skillings Purchase, 15.16 acres			
Aberjona Pond, 14.64			105,000.00

TOWN PROPERTY ACCOUNT (Continued)

Public Library:			
Reference Books	$2,020.00		
Fiction	2,716.00		
Non-Fiction	11,569.00		
		$16,305.00	
Furniture, Fixtures, Memorial Windows, Pictures, Punch Bowl, Clock, etc.		5,674.00	
Police Department:			
		1,500.00	
School Department:			
High School Building			110,000.00
76,650 sq. ft. land			25,000.00
Contents		14,500.00	
Chapin School Building			18,000.00
43,500 sq. ft. land			4,000.00
Contents		3,101.00	
Gifford School Building			8,000.00
17,450 sq. ft. land			4,000.00
Contents		1,740.00	
Highland School Building			2,000.00
43,000 sq. ft. land			8,000.00
Contents		875.00	
Mystic School Building			5,000.00
13,170 sq. ft. land			1,800.00
Contents		890.00	
Prince School Building			14,000.00
53,300 sq. ft. land			16,000.00
Contents		3,543.00	
Rumford School Building			8,000.00
24,200 sq. ft. land			1,500.00
Contents		1,643.00	
Wadleigh School Building			38,000.00
29,000 sq. ft. land			7,700.00
Contents		4,845.00	
Old Washington School Building			200.00
Washington School Building			8,000.00
42,850 sq. ft. land			2,500.00
Contents		1,665.00	
Wyman School Building			8,000.00
32,640 sq. ft. land			8,000.00
Contents		1,794.00	
Street Department:			
Town Stable			16,000.00
124,187 sq. ft. land			4,700.00
Gravel Bank, 18.1 acres			9,000.00
3 Steam Rollers		9,500.00	
12 Horses		3,100.00	
Auto, Road Machines, Plows, Wagons, Pungs, Harness, Sweepers, Stone Crusher, Machines, Tools, Implements and Supplies		9,000.00	
Street Drains Public 12.43 miles, private 2.27 miles			175,000.00

TOWN PROPERTY ACCOUNT (Continued)

5.43 miles of edgestones		30,000.00
Granolithic walks		46,875.00
Bridges		40,000.00
Town Hall Building:		
Building		75,000.00
42,652 sq. ft. land		18,000.00
Contents, Plans, etc. (excepting library)		15,000.00
Water and Sewer Department:		
Sewer System, 30.87 miles		281,325.00
Water System, Reservoirs and Water Sheds in Middlesex Fells, 405 acres, Street Mains, Water Works Shop, 2,280 sq. ft. land, Vine Street, Supt. House, Myopia Road Pumping Station, 1,600 sq. ft. East Side High Service, 17,671 sq. ft. West Side High Service, 87,647 sq. ft.		659,166.00
Auto Truck, Tools, Supplies, etc.	1,500.00	
Cutting House:		
House		2,500.00
30,090 sq. ft. land		7,000.00
Eaton Street Ledge Lot:		
60,000 sq. ft.		6,000.00
	$122,638.00	$2,063,031.00

TABLE OF TOWN DEBT DECEMBER 31, 1922, SHOWING ANNUAL PAYMENTS TO BE RAISED BY REVENUE FOR PRINCIPAL

Year	Park Loan	High School	Fire and Police Blg.	Water	Play Ground	Surface Drainage	Sewer	Rd. Mat. & Storage	Concrete Bridge	Total
	Principal	Principal	Principal	Principal	Principal	Principal	Principal	Principal	Principal	
1923	$3,000.00	$4,000.00	$5,000.00	$1,000.00	$5,000.00	$3,000.00	$12,000.00	$1,000.00	$1,000.00	$35,000.00
1924	3,000.00	4,000.00	5,000.00	1,000.00	5,000.00	1,000.00	12,000.00	1,000.00	1,000.00	33,000.00
1925	3,000.00	4,000.00	5,000.00	12,000.00	12,500.00	1,000.00	2,000.00	1,000.00		40,500.00
1926	3,000.00	4,000.00	5,000.00	12,000.00		1,000.00				25,000.00
1927	3,000.00	4,000.00	5,000.00	12,000.00		1,000.00				25,000.00
1928	3,000.00	4,000.00	5,000.00	11,000.00		1,000.00				24,000.00
1929	3,000.00	4,000.00	5,000.00	6,000.00						18,000.00
1930	3,000.00	3,000.00	5,000.00	6,000.00						17,000.00
1931	3,000.00	3,000.00	5,000.00							11,000.00
1932	3,000.00									3,000.00
1933	3,000.00									3,000.00
1934	3,000.00									3,000.00
1935	3,000.00									3,000.00
1936	3,000.00									3,000.00
1937	3,000.00									3,000.00
1938	3,000.00									3,000.00
1939	3,000.00									3,000.00
1940	3,000.00									3,000.00
1941	3,000.00									3,000.00
	$57,000.00	$34,000.00	$45,000.00	$61,000.00	$22,500.00	$8,000.00	$26,000.00	$3,000.00	$2,000.00	$258,500.00

TABLE OF TOWN DEBT DECEMBER 31, 1922, SHOWING ANNUAL PAYMENTS TO BE RAISED BY REVENUE FOR INTEREST

Year	Park Loan	High School	Fire and Police Blg.	Water	Play Ground	Surface Drainage	Sewer	Rd. Mat. & Storage	Concrete Bridge	Total
	Interest	Interest	Interest	Interest	Interest	Interest	Interest	Interest	Interest	
1923	$2,280.00	$1,190.00	$1,700.00	$2,337.50	$900.00	$260.00	$1,000.00	$100.00	$60.00	$9,827.50
1924	2,160.00	1,050.00	1,500.00	2,302.50	700.00	180.00	520.00	60.00	20.00	8,492.50
1925	2,040.00	910.00	1,300.00	2,267.50	500.00	140.00	40.00	20.00		7,217.50
1926	1,920.00	770.00	1,100.00	1,572.50	500.00	100.00				5,962.50
1927	1,800.00	630.00	900.00	1,097.50	500.00	60.00				4,987.50
1928	1,680.00	490.00	700.00	640.00	500.00	20.00				4,030.00
1929	1,560.00	350.00	500.00	420.00						2,830.00
1930	1,440.00	210.00	300.00	210.00						2,160.00
1931	1,320.00	105.00	100.00							1,525.00
1932	1,200.00									1,200.00
1933	1,080.00									1,080.00
1934	960.00									960.00
1935	840.00									840.00
1936	720.00									720.00
1937	600.00									600.00
1938	480.00									480.00
1939	360.00									360.00
1940	240.00									240.00
1941	120.00									120.00
	$22,800.00	$5,705.00	$8,100.00	$10,847.50	$3,600.00	$760.00	$1,500.00	$180.00	$80.00	$53,632.50

PARK LOAN BONDS

Number	Date of Bonds	Date when Due	Rate of Interest	Amount	Annual Interest
34-36	Nov. 1, 1911	Nov. 1, 1923	4	$3,000.00	$120.00
37-39	Nov. 1, 1911	Nov. 1, 1924	4	3,000.00	120.00
40-42	Nov. 1, 1911	Nov. 1, 1925	4	3,000.00	120.00
43-45	Nov. 1, 1911	Nov. 1, 1926	4	3,000.00	120.00
46-48	Nov. 1, 1911	Nov. 1, 1927	4	3,000.00	120.00
49-51	Nov. 1, 1911	Nov. 1, 1928	4	3,000.00	120.00
52-54	Nov. 1, 1911	Nov. 1, 1929	4	3,000.00	120.00
55-57	Nov. 1, 1911	Nov. 1, 1930	4	3,000.00	120.00
58-60	Nov. 1, 1911	Nov. 1, 1931	4	3,000.00	120.00
61-63	Nov. 1, 1911	Nov. 1, 1932	4	3,000.00	120.00
64-66	Nov. 1, 1911	Nov. 1, 1933	4	3,000.00	120.00
67-69	Nov. 1, 1911	Nov. 1, 1934	4	3,000.00	120.00
70-72	Nov. 1, 1911	Nov. 1, 1935	4	3,000.00	120.00
73-75	Nov. 1, 1911	Nov. 1, 1936	4	3,000.00	120.00
76-78	Nov. 1, 1911	Nov. 1, 1937	4	3,000.00	120.00
79-81	Nov. 1, 1911	Nov. 1, 1938	4	3,000.00	120.00
82-84	Nov. 1, 1911	Nov. 1, 1939	4	3,000.00	120.00
85-87	Nov. 1, 1911	Nov. 1, 1940	4	3,000.00	120.00
88-90	Nov. 1, 1911	Nov. 1, 1941	4	3,000.00	120.00
				$57,000.00	$2,280.00

SCHOOL BONDS—(HIGH)

Number	Date of Bonds	Date when Due	Rate of Interest	Amount	Annual Interest
177-180	April 1, 1903	Oct. 1, 1923	3½	$4,000.00	$140.00
181-184	April 1, 1903	Oct. 1, 1924	3½	4,000.00	140.00
185-188	April 1, 1903	Oct. 1, 1925	3½	4,000.00	140.00
189-192	April 1, 1903	Oct. 1, 1926	3½	4,000.00	140.00
193-196	April 1, 1903	Oct. 1, 1927	3½	4,000.00	140.00
197-200	April 1, 1903	Oct. 1, 1928	3½	4,000.00	140.00
201-204	April 1, 1903	Oct. 1, 1929	3½	4,000.00	140.00
205-207	April 1, 1903	Oct. 1, 1930	3½	3,000.00	105.00
208-210	April 1, 1903	Oct. 1, 1931	3½	3,000.00	105.00
				$34,000.00	$1,190.00

Bond 210 registered in name of Commonwealth of Massachusetts.

Bonds 181-188, 190 and 192 registered in name of Massachusetts Catholic Order of Foresters.

FIRE AND POLICE BUILDING BONDS

Number	Date of Bonds	Date when Due	Rate of Interest	Amount	Annual Interest
41-45	May 1, 1914	May 1, 1923	4	$5,000.00	$100.00*
46-50	May 1, 1914	May 1, 1924	4	5,000.00	200.00
51-55	May 1, 1914	May 1, 1925	4	5,000.00	200.00
56-60	May 1, 1914	May 1, 1926	4	5,000.00	200.00
61-65	May 1, 1914	May 1, 1927	4	5,000.00	200.00
66-70	May 1, 1914	May 1, 1928	4	5,000.00	200.00
71-75	May 1, 1914	May 1, 1929	4	5,000.00	200.00
76-80	May 1, 1914	May 1, 1930	4	5,000.00	200.00
81-85	May 1, 1914	May 1, 1931	4	5,000.00	200.00
				$45,000.00	$1,700.00

*6 months.

WATER FUND BONDS

Number	Date of Bonds	Date when Due	Rate of Interest	Amount	Annual Interest
229	June 1, 1903	June 1, 1923	3½	$1,000.00	$17.50*
230	June 1, 1903	June 1, 1924	3½	1,000.00	35.00
231	June 1, 1903	June 1, 1925	3½	1,000.00	35.00
136-146	May 1, 1895	Nov. 1, 1925	4	11,000.00	440.00
146-156	June 1, 1898	June 1, 1926	4	11,000.00	440.00
232	June 1, 1903	June 1, 1926	3½	1,000.00	35.00
157-167	June 1, 1898	June 1, 1927	4	11,000.00	440.00
233	June 1, 1903	June 1, 1927	3½	1,000.00	35.00
168-178	June 1, 1898	June 1, 1928	4	11,000.00	440.00
196-201	May 2, 1902	Nov. 1, 1929	3½	6,000.00	210.00
202-207	May 2, 1902	Nov. 1, 1930	3½	6,000.00	210.00
				$61,000.00	$2,337.50

*6 months.

PUBLIC PLAYGROUND BONDS

Number	Date of Bonds	Date when Due	Rate of Interest	Amount	Annual Interest
41-45	Dec. 1, 1894	Dec. 1, 1923	4	$5,000.00	$200.00
46-50	Dec. 1, 1894	Dec. 1, 1924	4	5,000.00	200.00
51-75	Dec. 1, 1898	Dec. 1, 1928	4	12,500.00	500.00
				$22,500.00	$900.00

SURFACE DRAINAGE BONDS

Number	Date of Bonds	Date when Due	Rate of Interest	Amount	Annual Interest
68	Jan. 1, 1917	Jan. 1, 1923	4	$1,000.00	$20.00*
57	Mar. 1, 1916	Mar. 1, 1923	4	1,000.00	20.00*
74	April 1, 1917	April 1, 1923	4	1,000.00	20.00*
58	Mar. 1, 1916	Mar. 1, 1924	4	1,000.00	40.00
59	Mar. 1, 1916	Mar. 1, 1925	4	1,000.00	40.00
60	Mar. 1, 1916	Mar. 1, 1926	4	1,000.00	40.00
61	Mar. 1, 1916	Mar. 1, 1927	4	1,000.00	40.00
62	Mar. 1, 1916	Mar. 1, 1928	4	1,000.00	40.00
				$8,000.00	$260.00

*6 months.

CONCRETE BRIDGE LOAN

Number	Date of Bonds	Date when Due	Rate of Interest	Amount	Annual Interest
8	Mar. 1, 1915	Mar. 1, 1923	4	$1,000.00	$20.00*
9	Mar. 1, 1915	Mar. 1, 1924	4	1,000.00	40.00
				$2,000.00	$60.00

*6 months.

SEWER BONDS

Number	Date of Bonds	Date when Due	Rate of Interest	Amount	Annual Interest
108	Mar. 1, 1915	Mar. 1, 1923	4	$1,000.00	$20.00*
121	Mar. 1, 1917	Mar. 1, 1923	4	1,000.00	20.00*
81-90	June 1, 1896	Dec. 1, 1923	4	10,000.00	400.00
109	Mar. 1, 1915	Mar. 1, 1924	4	1,000.00	40.00
122	Mar. 1, 1917	Mar. 1, 1924	4	1,000.00	40.00
91-100	June 1, 1896	Dec. 1, 1924	4	10,000.00	400.00
110	Mar. 1, 1915	Mar. 1, 1925	4	1,000.00	40.00
123	Mar. 1, 1917	Mar. 1, 1925	4	1,000.00	40.00
				$26,000.00	$1,000.00

*6 months.

ROAD MATERIAL AND STORAGE SHED BONDS

Number	Date of Bonds	Date when Due	Rate of Interest	Amount	Annual Interest
7	May 1, 1916	May 1, 1923	4	$1,000.00	$20.00*
8	May 1, 1916	May 1, 1924	4	1,000.00	40.00
9	May 1, 1916	May 1, 1925	4	1,000.00	40.00
				$3,000.00	$100.00

*6 months.

TAX LIST OF THE PERSONAL AND REAL ESTATE IN THE TOWN OF WINCHESTER FOR THE YEAR 1922, RATE $23.20, ON 1,000

Name, Location and Description	Personal	Real	Total Tax
Abbott, Charles E. and Robert G. Fuller, Boston			
8½ acres, Aberjona Bend.....		1200	27.84
Abbott, Edward W., 16 Cabot St.			
House $9000, 8449 ft. land $1525.....		10525	244.18
Abbott, Elizabeth K., 4 Symmes Rd.....	300		
House $6000, garage $600, 6000 ft. land $950		7550	182.12
Abbott, Grace R. S., Mrs., Arlington St...	1100		
House $13,000, garage $2000, 66,760 ft. land $2000, 1 acre land $500.....		17500	431.52
Abbott, John, Arlington St.....	3100		71.92
Abbott, Josephine D., Mrs., 34 Rangeley.	700		16.24
Abbott, T. Grafton, 34 Rangeley.....	3650		
House $6500, 52,730 ft. land $15,800, 20,270 ft. land $1,000.....		23300	625.24
Abercrombie, Margaret, Miss, 8 Lagrange St.			
House $6000, 8801 ft. land $2025.....		8025	186.18
Aborn, Arthur S., 6 Wedge Pond Rd.....	275		6.38
Aborn, Frank P., and Frank H. Gage, Trustees, Boston			
House $10,000, 11,000 ft. land $1750, 17 Wildwood St.		11750	272.60
Abrahamsen, Otto, 21 Sheffield Rd.....	1975		
House $6000, lot 2, 5189 ft. land $1250, 6 Mt. Pleasant St.....		7250	214.02
Abrahamsen, Otto and Lois B., 21 Sheffield Rd.			
House $11,000, garage $1300, pt. lots 22, 23, 10,326 ft. land $3100, 7360 ft. land, back, $725, 21 Sheffield Rd.....		16125	374.10
Adams, Charles S., 7 Mystic Ave.....	300		6.96
Adams, Edward E. A., New York			
1 7/10 acres land, Cambridge St.....		350	8.12
Adams, Emmett W., and Walter L. Rice, Guardian, et al., 236 M. V. Parkway			
House $2500, barn $25, lot 26, pt. 30, 4357 ft. land $250, 82 Harvard St.....		2775	64.38
Lots 18, 22, 5810 ft. land, Harvard St..		300	6.96
Adams, Etta M., Mrs., 12 Dix St.			
House $8000, 5271 ft. land $1325, 12 Dix St.		9325	216.34
Adams, Eva M., 12 Chesterford Rd.....	350		
House $4500, garage $600, 10,910 ft. land, $225		5325	131.66
Lot 21A, Chesterford Rd., 12,102 ft. land $250		250	5.80

Name, Location and Description	Personal	Real	Total Tax
Adams, George F., 12 Dix St.....	1750		40.60
Adams, George S., 7 Mystic Ave.....	100		2.32
Adams, Grace E., 7 Mystic Ave.			
House $3500, 8250 ft. land $1325.....		4825	111.94
Adams, Harry, 626 Main St.....	750		17.40
Adams, Mary, Mrs., 171 Forest St.			
House $6000, garage $600, pt. lot A, 7008 ft. land $350.....		6950	161.24
Adriance, S. Winchester, 9 Mt. Pleasant St.			
House $3500, barn $100, 11,477 ft. land $2200		5800	134.56
Agri, Mario, 7 Quigley Ct.			
Lot 11, Florence St., 4480 ft. land $225		225	5.22
Aims, J Ralph, Waverley			
Lot 267, 9543 ft. land, Dunster Lane....		100	2.32
Lot 268, 9499 ft. land $200, Dunster Lane		200	4.64
Ainsworth, Nellie B., 131 Forest St.			
House $3500, 32,764 ft. land $1975.....		5475	127.02
Akerley, Dawson N., Henry St.....	700		16.24
Aldrich, Isabel F., 11 Warren St.			
House $3800, barn $350, lot 53, pt. 54, 10,690 ft. $1700.....		5850	135.72
Alexander, Frederick C., 5 Lakeview Rd.	500		11.60
Alexander, Nancy D., Mrs., 5 Lakeview Rd.			
House $8000, garage $1500, lot 17, 12,159 ft. land $2925.....		12425	288.26
Allen, A. Burnham, 75 Church St.....	6000		139.20
Allen, James S., 41 Myrtle Ter.....	875		20.30
Allen, Mary E., 64 Church St.....	300		6.96
Ambler, George A., 207 Washington St...	1350		31.32
Ambler, George A., and Emma F. Groce, 207 Washington St.			
House $5500, lot 3, 10,467 ft. land $1350, 207 and 209 Washington St.....		6850	158.92
Ambler, Halford H., 207 Washington St..	1575		36.54
Ambler, Halford H., exec. estate Christina M. Ambler	1825		42.34
Ambler, William N., Boston			
Lot 74 Foxcroft Rd., 14,432 ft. land $1000		1000	23.20
Lots 17, 18, 19, 20 Lewis Rd., 20,742 ft. land $200		200	4.64
Lot 23 Chisholm Rd., 7643 ft. land $300		300	6.96
Lot 63 Chisholm Rd., 7510 ft. land, $300			
Lot 69 Chisholm Rd., 8419 ft. land $325		625	14.50
Lots 25 to 37 inc. Ware Rd., 98,132 ft. land $975			
Lots 57 to 62 inc. Ware Rd., 42,185 ft. land $425		1400	32.48
Lots 39, 40, 41, 42 Border Rd., 45,237 ft. land $450			
Lots 49 to 55 inc. Border Rd., 60,603 ft. land $600		1050	24.36
Ambrose, Nora A., 24 Vine St.			

Name, Location and Description	Personal	Real	Total Tax
House $5000, 8200 ft. land $1400, 2775 ft. land $200		6600	153.12
American Baptist Publication Society, Philadelphia, Pa.			
Pt. lot 20, 5990 ft. land, Forest St.		250	5.80
American Hide & Leather Co., New York			
19,850 ft. land, Cross St.		1000	23.20
Ames, Alma H., 1 Lewis Rd.	1225		28.42
Ames, Seth K., Boston	4000		
Building $5000, 3530 ft. land $5650, 15, 17, 19 Mt. Vernon St.		10650	339.88
Amico, Angelo, 47 Oak St.			
House $2200, 10,650 ft. land $525, 45 and 47 Oak St.		2725	63.22
Anderson, Alexander F., Woburn			
Lot 116, 2800 ft. land, Irving St.		150	3.48
Anderson, Andrew, 348 Washington St.			
House $2000, barn $250, 20,460 ft. land $1425		3675	85.26
Anderson, Anna O., Dunster Lane			
House $1500, lots 249, 250, 251, 252, 22,203 ft. land $225		1725	40.02
Anderson, Ernest, Everett			
Lots 241, 242, 243, 30,376 ft. land, Dunster Lane		300	6.96
Anderson, F. H., Boston	250		5.80
Anderson, Matilda, Dunster Lane			
House $600, lots 269, 270, 271, 28,237 ft. land $275		875	20.30
Andrews, Alice R., 196 Highland Ave.			
House $5000, garage $800, 13,600 ft. land $1500		7300	169.36
Andrews, Isabel L., 426 Main St.			
House $2000, 3164 ft. land $625, 23 Myrtle St.		2625	60.90
Annin, L. T., N. H.	500		11.60
Anti Friction Bearing Co., 59 Highland Ave.	11200		
Factory $8000, lot 16, pts. 15, 17, 36,075 ft. land $1800, 6 Hemingway St.		9800	487.20
Applegarth, Mary I., 1 Edgehill Rd.	300		6.96
Apsey, Sarah J., Mrs., 19 Symmes Rd.			
House $7000, lot 20, 6111 ft. land $975.		7975	185.02
Apsey, William J., 19 Symmes Rd.	200		4.64
Archer, Robert D., Heirs, Somerville			
House $6500, lot 1, 14,995 ft. land $2400		8900	206.48
Arlington Gas Light Co., Boston	75000		1740.00
Armes, Fritzi, 50 Yale St.	1300		
House $13,000, garage $1000, 8983 ft. land $1425		15425	388.02
Pt. lot 10, 112,052 ft. land $1875, Cam- St.		1875	43.50
Armes, Lyman, 50 Yale St.	2000		46.40
Armstrong, Blanche P., 21 Lebanon			
House $5000, 6,268 ft. land $500		5500	127.60
Armstrong, Dorothy, 124 Highland Ave.	1000		23.20

Name, Location and Description	Personal	Real	Total Tax
Armstrong, Edith C., Mrs., 37 Wedgemere Ave.	850		
House $12,500, garage $2000, 19,188 ft. land $2875		17375	422.82
Armstrong, Ida F., Mrs., Cambridge Lot 93, 12,661 ft. land, Fells Rd.		625	14.50
Armstrong, Marilla J., Mrs., 124 Highland Ave.			
House $7500, garage $800, lot 1, 18,321 ft. land $1650, 124 Highland Ave.		9950	230.84
Lot 14, pt. 16, 12,968 ft. land, Stone Ave.		900	20.88
House $4500, lot 22, 6765 ft. land $550, 23 Lebanon St.		5050	117.16
Lot 17, 6514 ft. land, Lebanon St.		525	12.18
Armstrong, Robert W., 37 Wedgemere Ave.	2775		64.38
Arnold & Colgate, 529 Main St.	1000		23.20
Arnold, George F., 7 Dix Ter.	1850		42.92
Arnold, Josephine E., Mrs., 7 Dix Ter.			
House $5500, barn $500, 7941 ft. land $1600		7600	176.32
Arnold, Evelyn G., Mrs., 26 Lincoln St.			
House $2500, garage $400, 5500 ft. land $375		3275	75.98
Arrell, John B., Heirs, 18 Salem St.			
House 18 Salem St. $2300, house 22 and 24 Salem St., $2400, lot 3, 12,000 ft. land $725, Salem St.		5425	125.86
Asaro Giovanni, 99 Swanton St.			
House $1200, shop $50, 5022 ft. land $350, 99 Swanton St.		1600	37.12
Aseltine, Frederick W., 7 Cabot	1375		31.90
Aseltine, Grace B., Mrs., 7 Cabot			
House $6500, 7370 ft. land $1625, 1 Cottage Ave. and 15 Norwood St.		8125	188.50
House $7500, garage $1000, pt. lot 167, 168, 8275 ft. land, $1500		10000	232.00
Ash, Horace W., 14 Fairview Ter.	1850		
House $9500, garage $1200, lot 7, 7248 ft land $1300		12000	321.32
Ashworth, Arthur and Mary E., 49 Lincoln St.			
House $5000, lot 2, 4732 ft. land $325		5325	123.54
Atlantic Gelatine Co.			
4 acres pasture, back, Forest St.		800	18.56
Atwood, Frank W., 19 Ridgefield Rd.	1650		38.28
Atwood, Grace G., Mrs., 19 Ridgefield Rd.			
House $8500, garage $1000, lot 14, 8000 ft. land $1450		10950	254.04
Auger, Frederick E., Henry St.			
House $1800, garage $100, lot 201, 10,150 ft. land $100		2000	46.40
Avellino, Nicola, 72 Irving St.	300		6.96
Avellino, Nicola and Carmela K., 72 Irving St.			

Name, Location and Description	Personal	Real	Total Tax
House $3000, lot 48, pt. 52, 4200 ft. land $250, 72 and 74 Irving St.		3250	75.40
Avery, Fred L., 40 Glen Rd.	1825		42.34
Avery, Fred L. and Helen S., 40 Glen Rd. House $6000, 9000 ft. land $1250		7250	168.20
Avery, Paul F., 93 Church St.	450		10.44
Ayer, A. Eugene, 11 Sanborn St. House $2800, barn $100, 8160 ft. land $1225		4125	95.70
Ayer, Lindsay H., 63 Water St.	200		4.64
Ayer, Rebecca A., Trustee, 120 Cambridge St.	1200		
House $4500, barn $800, 13,196 ft. land $1850, 122 Cambridge St.		7150	193.72
Lot 124, 18,695 ft. land, Cambridge St.		1500	34.80
41,250 ft. land $3300, back, Cambridge, 3¾ acres land $2625		5925	137.46
72,970 ft. land, Oxford St.		5825	135.14
2 acres land, Wildwood St.		2000	46.40
Lot 11, 11,616 ft. land $1150, lot 13, 11,560 ft. land $1150, lot 15, 11,503 ft. land $1150, Cabot St.		3450	80.04
Ayer, Rebecca A., Mrs., 120 Cambridge St.	1000		
House $8500, 11,000 ft. land $1550, 120 Cambridge St.		10050	256.36
Ayer, Rebecca A., and Gendron, Florence A. House $4600, 14,084 ft. land $3525, 76 Church St.		8125	188.50
Ayer, William A., 62 Water St.	300		6.96
Ayer, W. P. F., c/o Wal. Mfg. Co., South Boston	500		11.60
Babson, Roger W., Wellesley Hills			
Garage $1000, lot 246, 41,850 ft. land $850, Fells Rd.		1850	42.92
Lot 82, 19,960 ft. land $400, lot 100, 14,905 ft. land $300, lot 101, 14,362 ft. land $300, lot 102, 14,436 ft. land $300, Fells Rd.		1300	30.16
Lots 114, 115, 22,079 ft. land, Hillcrest Parkway		450	10.44
Lots 77 to 81, inc., 77,972 ft. land, Euclid Ave.		1550	35.96
Bacon, Bertha M., Mrs., 31 Grove St. House $4000, barn $1800, lot 4, 30,460 ft. land $3350, garage $250		9400	218.08
Bacon, Charles F., 21 Grove	2250		52.20
Bacon, Charles F. and Robert, 21 Grove St.	2000		
Factory $10,000, shed $600, storehouse $800, shed $600, picker-house $800, sheet metal house $500, boiler-house $2000, 48,215 ft. land $3000, 14,035 ft. land, back, $300, Grove Pl.		18600	477.92
Bacon Felt Co., Grove Pl.	13875		321.90
Bacon, Robert, 21 Grove St.	2800		

Name, Location and Description	Personal	Real	Total Tax
House $13,500, 19,000 ft. land $2850, 42,000 ft. land $2100, 113,057 ft. land, back, $1125, 21 Grove St.		19575	519.10
Lot 2, 11,480 ft. land, Grove St.		800	18.56
House $900, 3773 ft. land $150, 16 Grove Pl.		1050	24.36
House $2000, lot 5, 8628 ft. land $350, 6 and 8 Grove Pl.		2350	54.52
House $1000, 13,765 ft. land $550, 7 Grove Pl.		1550	35.96
9055 ft. land $175, 4769 ft. land $100, Grove Pl.		275	6.38
Bacon, Lucy E., Miss, 10 Highland Ter.			
House $5500, garage $450, 30,357 ft. land $2125, 10 Wolcott Rd.		8075	187.34
Lot 2, 6305 ft. land, Wolcott Rd.		825	19.14
Lot 3, 7550 ft. land, Highland Ave.		975	22.62
Badger, Daniel B., 12 Prospect St.	3000		
House $10,000, barn $2500, 26,579 ft. land $5850		18350	495.32
Badger, Erastus B., 12 Prospect St.	1000		23.20
Badger, Frances A., Mrs., New York			
House $2000, lot 25, pt. 21, 4200 ft. land $250, 81 Harvard St.		2250	52.20
Badger, Lizzie F. P., Mrs., 12 Prospect St.			
8142 ft. land, Highland Ave.		1475	34.22
Badger, Margaret M., Mrs., 12 Prospect St.			
House $2500, garage $1500, 8550 ft. land, $1975, 5 Lagrange St.		5975	138.62
Badger, Walter I. P., 112 Church St.	1850		42.92
Bagley, Theresa A., Mrs., 407 Highland Ave.			
House $8000, 8610 ft. land $1475, 241 Highland Ave.		9475	219.82
Bailey, George A., 28 Lebanon St.	275		6.38
Bailey, Henry, Jr., 20 Winthrop St.			
House $4000, garage $1000, 11,730 ft. land $1750		6750	156.60
Bailey & Co., Watertown	200		4.64
Bailey, Walter A., 7 Cottage Ave.			
House $3500, garage $300, 4566 ft. land $1000		4800	111.36
Baker, Edwin A., 55 Fletcher St.	1800		41.76
Baker, Frank I., 3 Mason St.	1225		28.42
Baker, Lulu A., 55 Fletcher St.			
House $7000, garage $800, 17,236 ft. land $3450		11250	261.00
Baker, Marguerite F., Mrs., 181 Forest St.			
House $4000, 7180 ft. land $350		4350	100.92
Balcke, Anna E., Mrs., 12 Wilson St.			
House $7500, pt. lot 11, 10,351 ft. land $525, garage $800		8825	204.74
Lot B, 16,110 ft. land $975, Wilson St.		975	22.62
Balcke, Walter H., 12 Wilson St.	375		8.70
Baldwin, Charles A., 18 Fletcher St.	100		2.32

Name, Location and Description	Personal	Real	Total Tax
Ball, Lucretia W., Trustee, Cambridge			
Lots 239 to 244, inc., 28,073 ft. land, Brookside Ave.		1125	26.10
Bancroft, Clarence, 6 Glen Rd.			
House $5500, 12,400 ft. land $1750..		7250	168.20
Bancroft, G. Raymond, 7 Mt. Vernon St..	8500		197.20
Bancroft, Grace S., Mrs., 204 Highland Ave.			
House $7500, lot 1, 7311 ft. land $950..		8450	196.04
Bangs, Georgiana Mrs., 18 Central St....	1500		
House $4300, barn $1800, 72,540 ft. land $16,675, 22,260 ft. land, back, $2225....		25000	614.80
Banks, Amos, 606 Main	400		9.28
Bannato, Catherine et al., 14 Chapin Ct.			
House $1300, lots 4, 5, 6, 9900 ft. land $600		1900	44.08
Baptist Church, First, c/o W. Cobb, Lloyd St.			
House $1500, 6340 ft. land $1400, 98-100 Mt. Vernon		2900	67.28
Barbaro, Cantida, Mrs., 43 Oak St.			
House $2800, 9438 ft. land $575, 43 Oak St., barn $150		3525	81.78
House, 54 Swanton St., $2000, house $2200, house $2900, house $1000, 16,800 ft. land $1350, Quigley Pl		9450	219.24
Barbaro, Vincenzo, 43 Oak St	250		5.80
Barber, William A., 18 Crescent Rd	1400		
House $7000, garage $500, lot 13, 6898 ft. land $975		8475	229.10
Barksdale, Oliver, Washington, D. C.			
House $1800, 5100 ft. land $300		2100	48.72
Barksdale, Simon D., 49 Harvard St.			
House $2000, lot 89, 2800 ft. land $200, 49 Harvard St.		2200	51.04
Barnard, Blanche S., Mrs., 46 Wedgemere Ave.	1125		
House $9000, garage $800, pt. lots 130, 131, 12,000 ft. land $1800		11600	295.22
Barnard, Thomas A., 46 Wedgemere Ave.	1200		27.84
Barnes, Frank T., 41 Wildwood St	1000		23.20
Barnes, Franklin E. & Co., 531 Main St..	3500		81.20
Barnes, Gertrude N., 41 Wildwood St.			
House $7500, 20,000 ft. land $2800, back, 10,000 ft. land $200		10500	243.60
Barnes, Julia F., Mrs., 2 Fenwick Rd.			
House $8500, 10,582 ft. land $1800		10300	238.96
Barr, Alfred G., 21 Crescent Rd	675		
House $8000, lot 18, 15,282 ft. land $1825		9825	243.60
Barr, Alace J., Mrs., 12 Wedgemere Ave.	1000		
House $10,000, lot 8, 18,030 ft. land $3975, 12 Wedgemere Ave		13975	347.42
Lot 9, 14,198 ft. land, Calumet Rd		2275	52.78
Barr, Morrill K., 18 Oak St	250		5.80
Barr, Morrill K. and Lila D., 18 Oak St.			
House $900, 11,710 ft. land $825		1725	40.02
Barrett, Charles E., 88 Bacon St	1000		

Name, Location and Description	Personal	Real	Total Tax
House $6500, garage $600, 11,452 ft. land $3425		10525	267.38
Barrett, Thomas H., 19 Stevens St. House $3500, barn $500, lot 3, 13,700 ft. land $1775		5775	133.98
Barrie, Emma C., Trustee, 432 Main St. House $5000, 3700 ft. land $825		5825	135.14
Barron, George A., 26 Winthrop St.	525		12.18
Barron, Geo. A. and Lottie P., 26 Winthrop St. House $3500, garage $200, 12,681 ft. land $1900		5600	129.92
Barrows, Harold K., 319 Highland Ave.	1225		28.42
Barrows, Mabel J., Mrs., 319 Highland Ave. House $12,000, garage $800, 13,080 ft. land $1950		14750	342.20
Barrucci, Giulia, Mrs., 12 Summer St. House $2500, lot 18, 10,537 ft. land $325, 10 and 12 Summer St.		2825	65.54
Barry, Charles S., 15 Glengarry	125		2.90
Barry, Charles S. & Anna P., 15 Glengarry Rd. House $7500, 8327 ft. land $1250		8750	203.00
Barry, Ernest H., 10 Sanborn St.	800		
House $6000, 6435 ft. land $950		6950	179.80
Barry, Emma L., 10 Sanborn St.	550		12.76
Barry, Hannah J., 57 Salem St. House $1500, pt. lot 10, 6440 ft. land $325		1825	42.34
Barry, William, Dorchester Lots 234, 235, 20,778 ft. land, Locke St.		200	4.64
Barstow, Ellen T., 4 Pond St.	150		
House $3000, barn $1000, 25,000 ft. land $750		4750	113.68
Barstow, Gertrude K., 189 M. V. Parkway House $3800, toolhouse $50, 8010 ft. land $1775		5625	130.50
Barta, Mary J., 6 Cabot St. House $8000, lot 164, pt. 168, 16,633 ft. land $3000		11000	255.20
Bartholomew, J. B., Ind.	500		11.60
Bartlett, Dorothy M., 45 Church St. House $8500, 8488 ft. land $3825		12325	285.94
Bartlett, Raymond S., 19 Yale St.	2400		55.68
Barton, Elizabeth E. T., Swan Rd. House $8500, hennery $100, pt. lot 4, 25,000 ft. land $2000, 20,785 ft. land, back, $825		11425	265.06
Barton, Joseph L. S., Swan Rd.	100		2.32
Bartzsch, Freida, Miss, 33 Nelson St. House $2500, lot 7, 3448 ft. land $350		2850	66.12
Bascom, Charles W., 6 Summit Ave.	800		
House $3000, barn $400, 23,270 ft. land $3500		6900	178.64
Batchelder, Charles A., 387 Main St.	2000		46.40

Name, Location and Description	Personal	Real	Total Tax
Batchelder, Charles A. & Bertha F., Maine House $12,000, 9731 ft. land $1950, 387 Main St.		13950	323.64
Bates, Frank M. and Grace M., 12 Park Ave. House $8500, 5592 ft. land $650		9150	212.28
Bates, Frank M., 12 Park Ave	900		20.88
Batiste, Salvatore, 11 Irving St	800		18.56
Baugher, Edmund C., 15 Rangeley	500		11.60
Baugher, Laura D., 15 Rangeley House $7300, 25,419 ft. land $2550		9850	228.52
Bay State Sand and Gravel Co., Sheridan Cir.	3250		75.40
Bay State Saw and Tool Mfg. Co., Lake St.	15675		
19,500 ft. land $1950, Lake St., shop and boiler house $12,000		13950	687.30
Bay State Street Railway Co., Boston 14,000 ft. land, Main St		700	16.24
Beach, Erasmus D. and Alta H., 4 Park Rd. House $6000, lot 4, pt. 3, 4700 ft. land $525		6525	151.38
Bean, William K., and Edna M., 169 Forest St. House $4500, hennery $100, lot 1, 25,000 ft. land $1250, 10,314 ft. land $200		6050	140.36
Bearse, Lilla B., 21 Warren St. House $9000, garage $1500, lot 146, part 7, 13,963 ft. land $2225, 21 Warren St.		12725	295.22
Bearse, Percy A., 21 Warren St	5650		
Lot 3, pt. 7, 9810 ft. land, Oxford St		1200	158.92
Beaton, Finley, 40 Clark St. House $2500, 6105 ft. land $425		2925	67.86
Beauchamp, Allan A., 48 Cutting St	700		
House $3200, 4946 ft. land $800		4000	109.04
Beebe, Marcus, Jr., 27 Everett Ave. House $14,000, garage $2500, lot 17, 13,119 ft. land $4600, back, 14,909 ft. land $3725		24825	575.94
Beggs, Daniel R., 2 Everett Ave	7500		
House $24,000, garage $2000, pt. lot C, 43,781 ft. land $17,525, 26,701 ft. land, back, $2675		46200	1245.84
Beggs, Sidney, Woburn	1000		23.20
Beggs, William E., 6 Madison Ave	14150		
House $16,000, garage $3500, 14,053 ft. land $2250		21750	832.88
Beggs & Cobb Tanning Co., Boston	55000		
Currier shop $55,000, currier shop $14,500, tannery $25,000, tannery $25,000, storehouse $28,000, storehouse $4000, storehouse $2000, storehouse $1800, refuse house $600, bark shed $1200, garage $1200, garage $2500, office building $13,000, water tank $6000, barn			

Name, Location and Description	Personal	Real	Total Tax
$3000, barn $1000, shack $1500, 10½ acres land, $15,750, Swanton St.		201050	5940.36
2 Storehouses $7500, lots 347 to 350, inc., 10,000 ft. land $600, lots 395 to 402, inc., 20,000 ft. land $1200, lots 387 to 392, inc., 15,000 ft. land $450, Swanton St.		9750	226.20
Factory $2500, 2½ acres land $5000, Cross St.		7500	174.00
Begien, H. Fred, 21 Ridgefield Rd.	2450		
House $15,500, 12,000 ft. land $2150.		17650	466.32
Belcher, Donald M., 24 Wildwood St.	1650		38.28
Belcher, Frederick E., 14 Prospect St.	500		
House $6500, barn $800, 10,040 ft. land $2200, 10,680 ft. land, back, $1075, 14 Prospect St.		10575	256.94
Belcher, Katherine E., Mrs., 24 Wildwood St.			
House and garage $8000, 6620 ft. land $1050		9050	209.96
Belcher, William M., 16 Prospect St.	1200		27.84
Belcher, Sarah L., Mrs., 16 Prospect St.			
House $6500, barn $800, 11,422 ft. land $2525, 10,190 ft. land, back, $1025.		10850	251.72
Belcher, Sarah L., and Frederick E., 16 Prospect St.			
7670 ft. land, west of Highland Ave.		1375	31.90
Belichon, Ida M., Mrs., 2 Willard Rd.			
House $4200, studio $400, lots B and C, 12,427 ft. land $625		5225	121.22
Bell, Clyde W., 27 Highland Ave.			
House $1000, 28,041 ft. land $300, 27 Highland Ave.		1300	30.16
House $6000, barn $300, 10,000 ft. land $700, 21,854 ft. land, back, $450, 130 Forest St.		7450	172.84
Bell, Clyde W., and Annie R. B. Park, 132 Forest St.			
½ acre land $500, 1½ acres land $1000, back, Cross St.		1500	34.80
Bellew, John F., 4 Elmwood Ave.			
House $4500, 10,240 ft. land $2550.		7050	163.56
Belville, Arthur A., 43 Brookside Ave.			
House $4200, lot 223, pt. 222, 4200 ft. land $200, 43 Brookside Ave.		4400	102.08
Lots 219, pt. 220, 11,426 ft. land $250, lot 233, 7056 ft. land $275, Brookside Ave.		525	12.18
Lots 224, 225, 226, 12,090 ft. land $300, lot 232, 5280 ft. land $100.		400	9.28
Belville, Susan A., Brookside Pl.			
House $2800, lots 230-231, 14,091 ft. land $275, 2020 ft. land, back, $25, Brookside Pl.		3100	71.92
Lots 229, pt. 228, 4819 ft. land $50, Brookside Pl.		50	1.16

Name, Location and Description	Personal	Real	Total Tax
Lots 144, 227, pt. 228, 6659 ft. land $150		150	3.48
Benet, Margaret M., Mrs., 28 Lebanon St. House $5000, lot 43, 6700 ft. land $550..		5550	128.76
Bennett, Howard L., 272 Highland Ave..	300		6.96
Bennett, William A., 36 Highland Ave. House $2000, 6232 ft. land $200, 36 Highland Ave.		2200	51.04
Benson, Charles, 184 Washington St.....	1400		32.48
Benson, Charles H., 33½ Hemingway St..	150		3.48
Benson, John, 488 Washington St. House $2200, 5540 ft. land $400.....		2600	60.32
Bent, Albert B., 9 Edgehill Rd.....	875		20.30
Bent, Hattie H. House $9000, lot 5, 8000 ft. land $1200		10200	236.64
Bentley, Walter H., 24 Central St. ..... House $7500, lot 2, 7680 ft. land $1775..	3725	9275	301.60
Berg, Edwin and Gerta, Dunster Lane House $1500, pt. lots 273, 274, 10,684 ft. land $100		1600	37.12
Bergstrom, Axel E., Jr., 31 Canal.....	400		9.28
Bergstrom, Axel E., 209 Highland Ave...	250		5.80
Bergstrom, Elsie M., 31 Canal St.....	1775		41.18
Bernnard, Bertram, 4 Curtis St.....	1725		40.02
Bernnard, Bertram and Louise V., 4 Curtis St. House $11,000, garage $1200, 9800 ft. land $1775, 13,700 ft. land $1375		15350	356.12
Berry, Aida L., 8 Lawrence St. House $6000, 14,290 ft. land $1725.....		7725	179.22
Berry, Edward W., 5 Stratford Rd.....	350		8.12
Berry, Flora W., Mrs., 5 Stratford Rd... House $14,000, garage $2000, 15,316 ft. land $4600	1400	20600	510.40
Berry, Emma L. and James L., Everett 5½ acres land, Forest St.....		2750	63.80
Berry, Marshall K., 17 Wildwood St.....	550		12.76
Bezanson, George W., Locke St..... House $1500, garage $100, pt. lot 275, 10,000 ft. land $100, Locke St.....	500	1700	51.04
Bicknell, William H. W., Arlington St. House $2500, 3000 ft. land $150.....		2650	61.48
Bigelow, E. Alden, 8 Francis Cir.....	1800		41.76
Bigelow, Harry G., 8 Francis Cir.....	500		11.60
Bigelow, Hazel H., Mrs., 8 Francis Cir. House $8000, garage $400, 9134 ft. land $1550		9950	230.84
Bigley, George, 23 Lloyd St.....	875		20.30
Bigley, Thenora, Mrs., 23 Lloyd St. House $4000, garage $500, lot 10, 4470 ft. land $675		5175	120.06
Billings, Lester C., 8 Manchester Rd....	1400		32.48
Billings, Mary E., 8 Manchester Rd. House $8500, garage $800, lots 12, 13, 9447 ft. land $1600		10900	252.88
Billings, Mary M., Mrs., 188 M. V. Parkway			

Name, Location and Description	Personal	Real	Total Tax
House $3500, barn $200, 21,508 ft. land $4725		8425	195.46
Billings, Myron K., 8 Stone Ave.			
House $5500, lot 23, 4350 ft. land $300..		5800	134.56
Lot 22, 4374 ft. land $300, Stone Ave..		300	6.96
Billman, Christopher L., 11 Cabot St....	4275		99.18
Billman, Lillian L., Mrs., 11 Cabot St...	1050		
House $10,500, garage $1800, pt. lot 169, 11,454 ft. land $2075		14375	357.86
Bird, Una H., 247 Highland Ave.			
House $8000, garage $600, 9148 ft. land $1550		10150	235.48
Bishop, Edith L., 43 Washington St.....	375		8.70
Bishop, Flora E., Mrs., 43 Washington St.	75		
House $2000, 10,800 ft. land $2500.....		4500	104.40
Biswanger, Eliza J., West Calgary, Can.			
Lots 86, 87, 6326 ft. land, Sheridan Cir.		250	5.80
Black, Arthur, 26 Everett Ave.....	4500		
House $12,500, garage $2500, pt. lot 12, 15,000 ft. land $4500, 4000 ft. land, back, $400		19900	566.08
Black, Margaret, 23 Rangeley.....	3250		
House $10,500, lot 23, 23,060 ft. land $2300		12800	372.36
Blackham, Margaret, Mrs., 13 Salem St.			
House $2500, pt. lot 15, 9957 ft. land $900, tool house $50		3450	80.04
Blackler, Robert B., 5 Governor's Ave..	500		11.60
Blackshaw, John D. and Winifred D., 43 M. V. Parkway			
House $9000, garage $1200, lot 2, 7364 ft. land $1175		11375	263.90
Blackshaw, John D., 43 M. V. Parkway..	400		9.28
Blaikie, Dexter P., 45 Everett Ave.....	700		
House $3500, barn $1800, 15,200 ft. land $3050, 45 Everett Ave		8350	209.96
Lot 3, 17,991 ft. land, Cambridge St...		1975	45.82
Blaisdell, Albert F., 18 Brooks St.			
House $9000, lot 5, 10,442 ft. land $1575, lot 6, pt. 7, 14,421 ft. land $1150		11725	272.02
Blaisdell, Alice M., 3 Lewis Rd.....	700		16.24
Blaisdell, Harry, 3 Lewis Rd.....	500		11.60
Blaisdell, Inez K., Mrs., 11 Fenwick Rd..	225		
House $8000, garage $800, lots 8, 13, 16,443 ft. land $1325		10125	240.12
Blaisdell, Leo W., 30 Stevens St.....	600		
House $2000, 14,480 ft. land $1750.....		3750	100.92
Blaisdell, Willis O., 3 Lewis Rd.....	1600		
Barn $300, lots 7, 8, 22,825 ft. land $900, Vine St.		1200	64.96
Blake, Elizabeth F., Woburn			
Lots 96, 98, 7286 ft. land, Sheridan Cir.		300	6.96
Lots 105, 107, 7383 ft. land, Sheridan Circle		300	6.96
Pt. lot 16, 5544 ft. land $325, Washington St.		325	7.54

Name, Location and Description	Personal	Real	Total Tax
Blanchard, George W., 44 Washington St.	500		
Shop $2000, shop $300, shed $200, 11,250 ft. land $1450, 724 Main St.....		3950	103.24
Barn $2000, 13,532 ft. land $2175, 713 Main St.		4175	96.86
House $6500, garage $1500, 7657 ft. land $1925		9925	230.26
Blanchard, George W. & Co., 695 Main St.	52525		
1 coal pocket, 1 dry-house, 3 lumber sheds, 2 storehouses, office and scales, railroad tracks, 1 office $26,000, barn $2400, storage shed $1000, 85,750 ft. land $14,600, 695 Main St.....		44000	2239.38
House $1000, 9480 ft. land $1525, 711 Main St.		2525	58.58
Factory $2500, factory $1200, 28,760 ft. land $2875, 921 Main St.....		6575	152.54
Lots 3 and 4, 45,865 ft. land $2350, Westland Ave.		2350	54.52
House $17,250, garage $1500, 12,015 ft. land $3600, 31 Sheffield Rd.....		22350	518.52
Blanchard, Margarette G., 7 Lewis Rd...	3500		81.20
Blanchard, Sidney C., 31 Sheffield Rd....	1500		34.80
Blanchard, Wallace, 5 Ravenscroft Rd...	1000		
House $11,000, garage $1500, lot 11, 11,899 ft. land $2625		15125	374.10
Blank, Almira, Mrs., 4 Myrtle St.			
House $5500, 4828 ft. land $1075.....		6575	152.54
Blank, Benjamin F., 263 Highland Ave...	625		14.50
Blank, Grace B., Mrs., 263 Highland Ave.			
House $8000, 5340 ft. land $850.....		8850	205.32
Blank, John S., 4 Myrtle St.....	500		11.60
Blank, John S., Jr., 321 Highland Ave.			
House $4800, 13,715 ft. land $2050.....		6850	158.92
Blank, John S., Benjamin F., and Philip J.			
10 houses, $900 each, $9000, 4 houses, $1200 each, $4800, barn $1000, 70,296 ft. land $3500, Middlesex St.....		18300	424.56
127,800 ft. land $3825, 33,870 ft. land $1025, Middlesex St.....		4850	112.52
House $6500, garage $1500, lot 2, 11,140 ft. land $1550, 38 Eaton St.....		9550	221.56
House $6000, lot 6, 5950 ft. land $800, 34 Eaton St.		6800	157.76
House $6000, lot 3, 5700 ft. land $750, 36 Eaton St.		6750	156.60
27,377 ft. land, Highland Ave. cor. Park Ave.		2750	63.80
Blank, Mabel B., 321 Highland Ave.			
House $2800, barn $200, 7256 ft. land $1025, 6 Mason St.....		4025	93.38
Blank, Philip J., 280 Highland Ave.....	2750		
House $10,000, barn $2500, 31,910 ft. land $5100, 280 Highland Ave.....		17600	472.12
House $2500, barn $300, 16,105 ft. land $2425, 84 Walnut St.....		5225	121.22

Name, Location and Description	Personal	Real	Total Tax
House $1000, 8025 ft. land $400, 36 Winthrop St.		1400	32.48
House $2800, 4000 ft. land $800, 209 M. V. Parkway		3600	83.52
House, 266 Highland Ave., $5500, house, 268 and 270 Highland Ave., $8000, house, 272 Highland Ave., $6500, 15,580 ft. land $2500, Highland Ave		22500	522.00
House $1200, barn $50, 3500 ft. land $100, 32 Highland Ave		1350	31.32
House, 507 and 509 Washington St., $4000, barn $400, house 503, 505 Washington St., $6000, house, 499, 501 Washington St., $5500, house $4000, 4 Kenwin Rd., 55,260 ft. land $3875, Washington St. and Kenwin Rd		23775	551.58
House $4500, 50,534 ft. land $5050, 319 Washington St.		9550	221.56
House $1500, barn $800, 2 acres land $1600, 33 Pond St		3900	90.48
Blood, Annie H., 24 Vine St.			
House $8000, lot 6, 9100 ft. land, $725, Wedge Pond Rd		8725	202.42
Blood, Dell W., 17 Pine St	1050		24.36
Blood, Richard H., 8 Wedge Pond Rd	400		9.28
Blunt, Clara E., 692 Main St.			
House $800, 4240 ft. land $725		1525	35.38
Bodge, Harold H., 11 Mt. Pleasant St	875		20.30
Bodge, Harold H., and Mabelle W., 11 Mt. Pleasant St.			
House $7000, 5292 ft. land $1050		8050	186.76
Bogart, George W., 31 Pond St	300		6.96
Boles, John F., Trustee, Boston			
House $3000, lot 139, pt. 135, 6193 ft. land $425, 15 and 17 Irving St		3425	79.46
Bolling, Mary J., 13 Nelson St.			
House $3500, garage $300, 5300 ft. land $525, 13 and 15 Nelson St		4325	100.34
Lots 124, 128, 5400 ft. land, Irving St		300	6.96
Bolling, Robert B., 13 Nelson St	350		8.12
Bond, Alfred M., 29 Crescent Rd	3575		
House $10,000, garage $800, lot 16, 7613 ft. land $1075		11875	358.44
Bond, Elizabeth T., Mrs., 8 Clark St	300		6.96
Bond, Herbert C., 22 Lockwain St	300		
House $2500, garage $50, lots 264, 265, 5000 ft. land $250		2800	71.92
Bond, Herbert T., 16 Hillside Ave	1500		34.80
Bond, J. Waldo, 195 Highland Ave	2800		64.96
Bond, Mary H., Swan Rd.			
House $9500, garage $1800, hennery $150, lot 2, 43,560 ft. land $4350, 35,964 ft. land $2150		17950	416.44
Bond, Pearl S., Mrs., 195 Highland Ave	2975		
House $6500, garage $1500, lot 11, 17,813 ft. land $2500		10500	312.62

Name, Location and Description	Personal	Real	Total Tax
Bond, William T., 8 Clark St.			
House $2000, 4580 ft. land $275, 6 and 8 Clark St., shed $100		2375	55.10
Boone, Allan E. and Robert C., 19 Grove St.			
House $6500, garage $300, lot 2, 10,904 ft. land $1750, 14 Fenwick Rd		8550	198.36
Pt. lot 1, 2422 ft. land, Fenwick Rd		375	8.70
Boone, Allan E., Trustee, 19 Grove St.			
House $5000, barn $500, lot 12, 16,730 ft. land $2675, 19 Grove St		8175	189.66
House $7500, lot 4, 14,200 ft. land $2275, 12 Fenwick Rd		9775	226.78
Lot 10, 17,030 ft. land $2050, lot 11, 11,180 ft. land $1800, Fenwick Rd		3850	89.32
Lot 3, 11,970 ft. land		1900	44.08
Boone, Fannie C., 19 Grove St.			
House $9500, garage $600, 8936 ft. land $7600, 31 Church St		17700	410.64
Borden, William H., 29 Prince Ave.			
House $2500, lots 16, 18, 23,564 ft. land $1650		4150	96.28
Boston Ice Co., Boston			
Lots 1 to 10, inc., 3¾ acres land $8000, 2 acres meadow, back, $300, 1 acre unimproved land, back, $200, Hemingway St.		8500	197.20
Boston Monument Works, Washington St.	7500		174.00
Boston Safe Deposit & Trust Co., Trustees for Louis A. Bacon, Boston			
House $8000, lot 3, 18,000 ft. land $1975, 33 Grove St		9975	231.42
Boston Safe Deposit & Trust Co. and G. Adele Tibbetts, Trustees, Boston	2300		53.36
Boston & Maine Railroad, Boston			
Depot $6000, 15,000 ft. land $7500, Common St.		13500	313.20
Depot $5000, 12,038 ft. land $1800, Bacon St.		6800	157.76
Depot $1500, 20,000 ft. land $1000, Cross St.		2500	58.00
House and depot, $2500, 6004 ft. land $300, 41 Cross St		2800	64.96
Freight house $1500, 15½ acres land, freight yard, $15,500, Swanton St		17000	394.40
1 acre land, Main St		2000	46.40
½ acre land, Main St		300	6.96
3703 ft. land $300, 6 acres land, back, $3000, Bacon St		3300	76.56
¾ acre land $500, 1 acre land $700, 1 acre land $500, Grove Pl		1700	39.44
Bostwick, Harold P., 131 Forest St	1050		24.36
Bottger, Mabel K., Mrs., 17 Sheffield Rd	1200		
House $12,000, pt. lots 24, 25, 8305 ft. land $2500, 6000 ft. land, back, $600, 17 Sheffield Rd.		15100	378.16

Name, Location and Description	Personal	Real	Total Tax
Bottger, William E., 17 Sheffield Rd.....	1100		25.52
Boucher, Rosina, 19 Hancock St.			
House $7000, garage $1200, toolhouse $100, lots 53, 54, 15,000 ft. land $1950..		10250	237.80
Bourdon, Zoe and Adolf, Nashua N. H.			
Lot 17, 2800 ft. land, Glenwood Ave....		100	2.32
Bourne, I. Gertrude, 6 Symmes Rd.			
House $6500, lot 2, 6000 ft. land $950, 6 Symmes Rd.		7450	172.84
11,304 ft. land, Madison Ave.....		1800	41.76
Bourne, Philip P., 6 Symmes Rd.....	1050		24.36
Boutwell, Hannah H., Mrs., 30 Winthrop St.			
House $3000, barn $300, 15,880 ft. land $2375		5675	131.66
Boutwell, Marion H., 26 Cabot St.			
House $12,000 lot 8 7289 ft. land $1175.		13175	305.66
Boutwell, Roland H. and Marion Hood, Somerville			
Lot 3, 11,843 ft. land $1175, Cabot St...		1175	27.26
Bouvé, Olive F., 9 Glengarry Rd.			
House $8000, lot 12, pt. 11, 10,700 ft. land $1600		9600	222.72
Bowe, William H., 181 M. V. Parkway...	600		
House $6500, 5414 ft. land $1200.....		7700	192.56
Bowen, Henry, Salisbury St.....	500		11.60
Bowen, Irene F., 45 Salisbury St.....	1200		
House $12,000, lot 119, pt. 120, 10,425 ft. land $1650		13650	344.52
Bowers, Sophie, Boston.....	250		5.80
Bowler, Joanna F. and Catherine A., Misses, 26 Hancock St.			
House $3700, pt. lot 45, 4100 ft. land $525		4225	98.02
Bowman, A. Lincoln, 90 Church St.....	1250		29.00
Boyadjaian, Abraham S., Dunster Lane..	750		
House $1800, garage $150, lot 246, 8995 ft. land $100		2050	64.96
Boyadjaian, Catherine E., Mrs., Dunster Lane			
Lot 217, 10,269 ft. land, Henry St.....		100	2.32
Lots 247, 248, 18,751 ft. land, Dunster Lane		175	4.06
Boyce, Mary B., 6 Lloyd St.			
House $5000, lot 16, 5675 ft. land $850..		5850	135.72
Boyd, Eva L., 55 M. V. Parkway.....	1050		
House $8000, garage $800, pt. lot 12, 6612 ft. land $1050.....		9850	252.88
Boyer, Mabel, 38 Fletcher St.			
House $6500, lot 3, 12,410 ft. land $1850		8350	193.72
Boyle, Margaret, 16 East St.			
House $1000, lot 16, 5000 ft. land $300..		1300	30.16
House $5000, lot 8, 5290 ft. land $275, 48 Russell Rd. and 995 Main St.....		5275	122.38
Boyle, Thomas J., 31 Prince Ave.			
House $4500, lot 20, 11,824 ft. land $700		5200	120.64
Boynton, William E., New York			

Name, Location and Description	Personal	Real	Total Tax
House $6500, 12,934 ft. land $2325, 23 Fletcher St.		8825	204.74
Bracket, Forrest G., 221 M. V. Parkway..	225		5.22
Braddocks, E. J., Ohio	500		11.60
Bradford, Annette G., 171 Forest St.	350		8.12
Bradford, Bertha L., Mrs., 103 Cambridge St.			
House $5000, garage $1500, 28,776 ft. land $4600		11100	257.52
Bradford, Fred A., 103 Cambridge St.	1650		38.28
Bradlee, Margaret, 45 Cabot St.			
House $11,000, garage $2000, lot 10, pt. 12, 14,516 ft. land $1450		14450	335.24
Bradley, Mabel E., 3 Black Horse Ter.			
House $8000, garage $800, 8234 ft. land $1650		10450	242.44
Bradley, Willard A., 3 Black Horse Ter..	1075		24.94
Bradshaw, Thomas W. and Maude L., 34 Lloyd			
House $5500, lot 6, pt. 5, 7606 ft. land $1225		6725	156.02
Branch, Mary A., 797 Main St.			
House $2500, 13,664 ft. land $1375		3875	89.90
Brando, Genevieve W., 5 Bacon St.	400		
House $8500, garage $1200, lot 3, 10,976 ft. land $1875		11575	277.82
Bray, Lewis, Boston			
Lots 365, 366, 5000 ft. land, Loring Ave.		250	5.80
Breen, Frances C., 192 M. V. Parkway	3300		
House $12,000, garage $1000, 9000 ft. land $1975		14975	423.98
Breen, Jeremiah, 3 Dunham St.			
House $3000, 7500 ft. land $675, 1-3 Dunham St.		3675	85.26
Breen, John J., 35 Irving St.	800		
House $2500, lot 111, 3435 ft. land $200, 35 Irving St.		2700	81.20
Lot 8, 4830 ft. land, Fitzgerald Ave.		150	3.48
Breen, William J., 192 M. V. Parkway	900		20.88
Bridge, Alice M., 2 Wolcott Rd.	400		
House $7000, lot 15, 7350 ft. land $1100		8100	197.20
Bridge, Frederick W., 2 Wolcott Rd.	5725		132.82
Bridge, Maude H., 37 Lloyd St.	225		
House $5000, pt. lot 10, 5160 ft. land $825		5825	140.36
Brine, George R., et al., 219 Washington St.			
House $4500, barn $600, 20,580 ft. land $2675		7775	180.38
Brine, James H., 67 Nelson St.	225		5.22
Brodeur, Marion M. L., 715 Main St.			
House $1000, barn $100, 8310 ft. land $1250		2350	54.52
Brooks, Annie C., 33 Lloyd St.			
House $5500, lots 9-10, 5350 ft. land $850		6350	147.32

Name, Location and Description	Personal	Real	Total Tax
Brooks, Shepard, West Medford			
27¾ acres woodland, Grove St.....		9000	208.80
Brown, Alice M., 2 Black Horse Ter.			
House $9000, 13,298 ft. land $2800.....		11800	273.76
Brown, Arthur L., 2 Black Horse Ter....	2500		58.00
Brown, Bridget A., 1 Rock Ave.			
House $3200, lot 2, 7400 ft. land $300..		3500	81.20
Brown, Charles E., 30 Wildwood St.....	3125		72.50
Brown, Clara M., 7 Stratford Rd.....	1400		
House $14,000, 14,979 ft. land $4500....		18500	461.68
Brown, Florence M., 1 Eaton St.			
House $3000, 3209 ft. land $425.....		3425	79.46
Brown, Edith P., 7 Rangeley.....	1625		
House $9000, lot 7A, 10,000 ft. land $1000, 22,235 ft. land $1100.....		11100	295.22
Brown, Frank H., and Mary J., 193 Mystic Valley Parkway			
House $3200, garage $800, 5363 ft. land $1250		5250	121.80
Brown, Frank, 193 M. V. Parkway.....	1400		32.48
Brown, Harry W., et al., 10 Norwood St.			
House $7000, 18,040 ft. land $4150, 51 Washington St.		11150	258.68
House $2500, 10,498 ft. land $2000, 135 Washington St.		4500	104.40
Brown, Harry W., 10 Norwood St.....	100		
Brick block $20,000, 5100 ft. land $10,-200, 553 to 559 Main St.....		30200	702.96
Brown, Ida B., Mrs., 11 Sheffield Rd.....	2675		62.06
Brown, Ida Beach, Adm. Est. Irving S. Beach, 11 Sheffield Rd.....	4000		92.80
Brown, Ida B. and Marion E. and Helen E. Beach, 11 Sheffield Rd.			
House $14,000, garage $2500, pt. lot 28, 10,495 ft. land $3150, 8000 ft. land, back, $800		20450	474.44
Brown, Margaret M., 30 Wildwood St....	1100		
House $11,000, garage $1500, 10,458 ft. land $1675		14175	354.38
Brown, Martin A., 7 Stratford Rd.....	13375		
Garage $5000, 30,282 ft. land $9075, Stratford Rd.		14075	636.84
Brown, Maurice F., 16 Rangeley.....	1500		34.80
Brown, Maurice F., and Ethelyn B., 16 Rangeley			
House $9500, 23,910 ft. land $2400.....		11900	276.08
Brown Walter J., et al., 29 Calumet Rd.			
House $9000, lot 50, 18,000 ft. land $3975		12975	301.02
Bruce, Charles, Everett, Mass.			
Lots 23, 31, 30, 44, 183,887 ft. land $9200, Pond St.		9200	213.44
Lots G, 70b, 29, 28, 27, 26D, 26C, 26B, 17, 13, 14, 15, 34, 33, 32, 43, 433,710 ft. land, Woodside Rd.		21675	502.86
Lots 5, 6, 60, 59, 49, 50, 51, 52, 53, 42, 41, 40, 39, 38, 45, 46, 47, 48, 2, 1, 64, 856,316			

Name, Location and Description	Personal	Real	Total Tax
ft. land, Wickford Rd.....		17125	397.30
Lots 7-12 inc., 56, 57, 58, 37, 36, 35, 453,-904 ft. land, Ardley Rd.....		9075	210.54
Lots 22, 0, B², 18, 4, 63, 252,360 ft. land Chesterford Rd.		5050	117.16
Bruce, Charles, Trustee, Everett 26 acres pasture, High St.....		1500	34.80
Bruno, Frances, 24 Chester St. House $4200, lot 12, pt. 11, 22,070 ft. land, Chester St., $1000, garage unf. $400		5600	129.92
Bruno, Michael, 24 Chester St.....	550		12.76
Bruzzesse, Rappaele, Boston Lot 174, 9600 ft. land, Dothan St.....		100	2.32
Bryan, Henry Francis, 7 Kenwin Rd.....	650		
House $9000, 19,191 ft. land $1350.....		10350	255.20
Bryan, John D., 68 Irving St. House $2300, lot 56, pt. 52, 4200 ft. land $250, 66 and 68 Irving St.....		2550	59.16
Lot 64, 2800 ft. land, Irving St.....		150	3.48
Bryce, John H., 979 Main St.....	400		
House $5000, lot 29, 4000 ft. land $200..		5200	129.92
Bryer, Ruby M., Mrs., 432 Washington St. House $1000, barn $500, 3 acres land $4500, 3⅜ acres land, back, $500.....		6500	150.80
Bryne, George M., 31 Church.....	4650		107.88
Bryne, Blanche L., Mrs., 31 Church Lot 177, pt. 176, 19,738 ft. land, Copley St.		2950	68.44
Buckley, Emma P., Mrs., 108 Church St..	1450		
House $4500, garage $100, pt. lot 10, 5721 ft. land $475, 8 Lebanon St.....		5075	151.38
Buckman, Thomas E., 60 Lloyd St. House $9000, lot 5, 11,580 ft. land $1850		10850	251.72
Buckmaster, Winfred K., 38 Brookside Ave.	500		11.60
Buckmaster, Winfred K. and Frederic L., 38 Brookside Ave. House $3500, garage $800, lots 33, 258, 10,748 ft. land $550, lots 256, 257, 9606 ft. land $375.....		5225	121.22
Buckminster, Harold C., 35 Everett Ave.	6000		
House $20,000, garage $2000, lot 15, pt. 14, 17, 11,447 ft. land $4000.....		26000	742.40
Bunker, Viola F., Main St.....	500		
House $1500, 2 sheds $50, lot A, 40,100 ft. land $1500, 2 Highland Ave.....		3050	82.36
Bunting, Florence M., Miss, 75 Church St.	500		11.60
Burnham, Charles A., 33 Everett Ave....	3300		76.56
Burnham, Lucy P., Mrs., 33 Everett Ave.	1700		
House $17,000, garage $1800, 14,427 ft. land $5025		23825	592.18
Burns, Daniel B., 35 Wildwood St.....	400		9.28
Burns, George F., 33 Canal St. House $3000, 6000 ft. land $350.....		3350	77.72
Burns, Martha E., Mrs., 35 Wildwood St. House $10,000, 12,000 ft. land $1925, 13,854 ft. land, back, $550.....		12475	289.42

Name, Location and Description	Personal	Real	Total Tax
Burton, Carlisle W., 18 Bacon St.....	500		11.60
Burton, Francis, N. B.....	500		11.60
Burton, Lillian E., Mrs., 272 Highland Ave.	700		16.24
Burton, Thomas H., Cambridge.....	200		4.64
Butler, Edward J., Trustee, Boston Block $21,000, 9460 ft. land $9450, Common St.		30450	706.44
Butler, Florence W., 4 Lagrange House $6000, 8723 ft. land $2000.....		8000	185.60
Butler, Hannah P. W., 3 Lagrange St. House $5000, 8216 ft. land $1900.....		6900	160.08
Butler, Mary E., and McDonald, Katherine T., 30 Oak St. Barn $50, house $2200, 6000 ft. land $425		2675	62.06
Butler, Lillian F., Mrs., 20 Hancock St. House $4500, barn $600, lot 48, 10,000 ft. land $1200, 18 and 20 Hancock St.....		6300	146.16
Butler, Mary E., Mrs., 45 M. V. Parkway	625		
House $8500, garage $1000, lot 3, 7815 ft. land $1250		10750	263.90
Butler, Paul, Heirs, Boston 33,900 ft. land, Church St.....		8475	196.62
Butler, Warner R., 81 Church St. Lot 13, pt. 150, 9870 ft. land, Lawrence		1175	27.26
Lots 9, 10, 12,691 ft. land, Cabot St....		1775	41.18
Butterworth, Chester W., 4 Grove St....	625		
House $6500, garage $1500, 18,846 ft. land $3025		11025	270.28
Butterworth, Elwell R., 107 Cambridge St.	3200		74.24
Butterworth, Mary R., Mrs., 107 Cambridge St.	2100		
House and garage $10,500, lot 4, 11,630 ft. land $1850		12350	335.24
Butterworth, Ernest H., 16 Fletcher St..	2675		62.06
Buxton, Anna L., 108 Church St. House $5000, 16,425 ft. land $3125.....		8125	188.50
Byron, John E. and Nellie M., Cambridge Lot 15, 9464 ft. land, Lawrence St.....		1125	26.10
Cabot, George S., 15 Herrick St.....	1025		
House $7000, garage $1500, 15,636 ft. land $2800		11300	285.94
Cady, Patrick, 846 Main St. House $1500, 10,160 ft. land $925.....		2425	56.26
Cahill, Katie D., Mrs., 11 Grove Pl. House $1600, 4813 ft. land $200.....		1800	41.76
Caldwell, Burton C., Jr., 34 Pond St. House $1500, barn $600, 14,000 ft. land $425, 34 Pond St.....		2525	58.58
Caldwell, Burton C., 34 Pond St. Lots 69, 70, 5000 ft. land, Loring Ave..		250	5.80
Caldwell, John A., 25 Central St.....	500		11.60
Caldwell, Mary E., Mrs., 25 Central St. House $8000, 14,773 ft. land $3400.....		11400	264.48
Callahan, Bernard F., 17 Oak St.....	500		11.60

Name, Location and Description	Personal	Real	Total Tax
Callahan, Bridget D., 20 Kendall St.			
House $1500, 3168 ft. land $375.....		1875	43.50
Callahan, John E., and Mary W., 188 Washington St.			
House $4000, 7350 ft. land $950, 188 Washington St.		4950	114.84
Callahan, John T., 17 Oak St.....	500		11.60
Callahan, Lizzie, 7 Clark St.			
House $1000, lot 12, 3000 ft. land $175, 3190 ft. land, back, $25.....		1200	27.84
Callahan, Michael, 1 Clark St.			
House $1000, 2000 ft. land $125, 3746 ft. land, back, $25.....		1150	26.68
Callahan, Timothy H., Jr., 17 Oak St....	525		12.18
Callahan, Timothy, 12 Elm St.			
House, 12 Elm St., $2000, house, 14 Elm St., $1500, 2323 ft. land $275, Elm St...		3775	87.58
Lot 89, 5000 ft. land, East St.....		100	2.32
Callahan, Wm. P., 2 Eaton Ct.....	1375		
House $4000, lot 4, 6900 ft. land $900..		4900	145.58
Calumet Club, 15 Dix St.....	1000		
Club house $15,000, 61,573 ft. land $7400		22400	542.88
Cameron, James W., 49 Salem St.....	300		
House $2000, garage $100, lot 11, 6388 ft. land $325, 49 Salem St.....		2425	63.22
Lot 21, 10,730 ft. land $650, lot 22, 7090 ft. land $350, Richardson St.....		1000	23.20
Campbell, Helen M., and Helen C. Townsend, 41 Lloyd St.			
House, $5000, lot 12, 5323 ft. land $850..		5850	135.72
Campbell, John, 8 Euclid Ave.....	2300		53.36
Campbell, Lillian L., 32 Stevens St.			
House $2200, 6438 ft. land $850.....		3050	70.76
Campbell, Susan R., Mrs., 3 Bacon St...	1400		
House $8500, garage $1200, 10,768 ft. land $1825		11525	299.86
Canniffe, Margaret C., John H., and Rose A., 10 Nelson St.			
House $2800, 6675 ft. land $675.....		3475	80.62
Cape Ann Savings Bank, Gloucester			
Lot 96, 13,598 ft. land, Fells Rd.....		275	6.38
Lot 116, 13,163 ft. land, Hillcrest Parkway		275	6.38
Capone, Alfred, 1 Winter St.....	300		6.96
Capone, Ambroso, and Mary C., 52 Harvard St.			
House and store $4600, lots 82, 86, 5810 ft. land $400.....		5000	116.00
Capone, Charles, Roslindale			
Lots 35, 36, 37, 38, 39, 59,250 ft. land $650, Winter St., barn $150.....		750	17.40
Lots 23, 25, 26, 550 ft. land, Summer St.		275	6.38
Capone, Florindo, 37 Tremont St.			
House $1500, 10,440 ft. $325.....		1825	42.34
Capone, Josephine, Mrs., 1 Winter St.			
House $1400, barn $75, shop $50, lot 40,			

Name, Location and Description	Personal	Real	Total Tax
14,325 ft. land $575		2100	48.72
Capone, Louis, 13 Middlesex St.	75		1.74
Capone, Louis, Trustee, 13 Middlesex St. House $2500, barn $100, 10,000 ft. land $500, 17,710 ft. land, back, $525		3625	84.10
Capone, Yanny and Josephine, 62 Richardson St. House $2000, lot 9, 12,400 ft. land $625.		2625	60.90
Capron, Albert S., 8 Cliff St.	900		20.88
Capron, Rebekah Dyer, Cliff St.	2400		
House $10,100, lot 5, pt. 4, 19,942 ft. land $2900		13000	357.28
Carhart, Alfred B., 8 Ridgefield Rd.	625		14.50
Carhart, Mabel M., 8 Ridgefield Rd. House $8800, garage $800, lot 31, 7800 ft. land $1400		11000	255.20
Carleton, Willard T., 38 Rangeley	1750		
House $9500, lot 38, 15,926 ft. land $4775		14275	371.78
Carlisle, Ida F., 12 Mt. Pleasant	800		
House $8000, barn $500, lot 6, 18,503 ft. land $3775		12275	303.34
Carlomagno, Felicetta and Alphonso and Teresa Basil, Boston House $1500, lots 225, 226, 21,257 ft. land $200, Henry St.		1700	39.44
Carlson, Anna W. and John T., 29 Forest St. House $2500, 3560 ft. land $200		2700	62.64
Carlson, Emma E., Mrs., Woburn House $4500, lot 18, 3375 ft. land $125, 13 and 15 Russell Rd.		4625	107.30
Carlson, John A., 53 Loring Ave.	500		11.60
Carlson, Lura E., Mrs., Wedge Pond Rd. House $6500, lot 4, 7405 ft. land $600		7100	164.72
Carlson, Werner A., Henry St. House $200, lot 211, 9443 ft. land $100		300	6.96
Carlue, David A., 141 Cambridge St.	1900		
House $3000, garage $1200, hennery $50, lots 95, 96, 31,569 ft. land $3150, 141 Cambridge St.		7400	215.76
Pt. lot 113, 4200 ft. land $325, lot 114, 10,315 ft. land $1025, lot 115, 16,880 ft. land $2375, Salisbury St.		3725	86.42
Carpenter, Dunbar F., 28 Rangeley	1700		
House $8500, 18,616 ft. land $5575		14075	365.98
Carpenter, Mary W., Mrs., 16 Norwood St.	5000		
House $4500, lot 4, 13,531 ft. land $2975		7475	289.42
Carr, Felix J., 189 Highland Ave.	2400		
Lots 41, 42 10,526 ft. land $1375, lot 46, pt. 45, 16,400 ft. land, back, $1650, Highland Ave.		3025	125.86
Carr, Fred M., Swan Rd.	2959		
House $10,000, garage $1500, hennery $100, lot C, 60,142 ft. land $6000		17600	476.76
Lot 2, 43,560 ft. land $3475, Swan Rd.		3475	80.62

Name, Location and Description	Personal	Real	Total Tax
Carr, Harriet E., Mrs., Swan Rd.....	650		15.08
Carr, James H., 1 Eaton Ct.....	1000		23.20
Carr, Mary A., Mrs., 189 Highland Ave.			
House $7000, garage $1500, lots 43, 44, pt. 45, 14,276 ft. land $1850.....		10350	240.12
Carrier, Fred W. and Agnes H., 14 Lloyd St.			
House $5000, lot 18, 5477 ft. land $825..		5825	135.14
Carroll, Catherine, Mrs., 78 Middlesex St.			
Pt. lot 36, 6000 ft. land, Water St.....		300	6.96
Carroll, John A., 26 Swanton St.			
House $2300, barn $200, lot 26, 17,020 ft. land $1200		3700	85.84
Carter, Alice L., Mrs., Alberon, N. J.			
House $6000, hennery $375, lots 3, 4, 13,800 ft. land $700, lots 14, 15, 13,800 ft. land, back, $150, 163 Forest St.....		7225	167.62
Carter, Frances M. O., Mrs., 1 Yale St...	3000		69.60
Carter, Walter W., 277 Washington St....	650		15.08
Carver, Frances W., Miss, Cambridge			
Lot 202, 16,544 ft. land, Highland Ave..		650	15.08
Cary, Burton W., 13 Fenwick Rd.....	275		6.38
Cary, Mildred E., 13 Fenwick Rd.....	200		
House $6500, garage $500, lot 9, 10,317 ft. land $1650, lot 14, 6083 ft. land $300		8950	212.28
Case, Charles L., 18 Wedgemere Ave....	1000		
House $7500, lot 48, 15,000 ft. land $2700		10200	259.84
Cassary, Dominico and Paola, 49 Florence St.			
House $3200, lots 18, 19, 20, 10,000 ft. land $500		3700	85.84
Cassidy, Catherine A., 80 Irving St.			
House $2300, lots 28, 32, 36, pt. 40. 10,000 ft. land $500.....		2800	64.96
Cassidy, John F., 22 Water St.....	1050		
House, 16 and 18 Water St., $4000, house, 22 Water St., $3000, garage $200, lot 33, 12,000 ft. land $725, Water St....		7925	208.22
Store $2000, 5350 ft. land $425, 888 Main St.		2425	56.26
Cassidy, Margaret S., Winthrop			
Lots 7, 8, 6843 ft. land, Cross St.....		275	6.38
Cassidy, Thomas F., 12 Winchester Pl.			
Lot 24, pt. 20, 4200 ft. land, Irving St..		200	4.64
Caughey, Reed J. and Elizabeth M., Governor's Ave.			
House $8500, lot 9, 6104 ft. land $725..		9225	214.02
House $8500, lot 11, 6010 ft. land $725.		9225	214.02
Caverly, Rosslyn F. and Angeline M., 9 Wildwood St.			
House $6000, 20,817 ft. land $4175.....		10175	236.06
Cayting, Etta S. H., 11 Sheffield West			
House $8000, garage $800, lot 5, 10,186 ft. land $2750.....		11550	267.96
Cayting, John L., 11 Sheffield West.....	2725		63.22
Cedar, Harry, 532 Main St.....	700		16.24

Name, Location and Description	Personal	Real	Total Tax
Cefalo, Vincenzo and Tordea, 1 Cedar St. House $1500, 146 Swanton St., house $2500, 1-3 Cedar St., 10,800 ft. land $750		4750	110.20
Central Battery Service Co., 8 Winchester Place	200		4.64
Central Garage, Winchester Place	2000		46.40
Chadwick, Adele D., 24 Everett Ave. House $15,000, pt. lot 12, 15,000 ft. land $4500, 5000 ft. land, back, $500	200	20000	468.64
Chadwick, Everett D., 24 Everett Ave	900		20.88
Chaffee, Mary S., 4 Pine St. House $4500, 5300 ft. land $1175		5675	131.66
Challis, Jeanette E., 90 Bacon St. House $7500, garage $2500, 13,470 ft. land $4050		14050	325.96
Chamberland, Joseph A., 51 Water St. House $2000, barn $300, lot 47, 12,095 ft. land $600		2900	67.28
Chamberland, Louis C., 20 Hemingway St. House $1200, lot 13, 50,960 ft. land $1025		2225	51.62
Chamberlin, Etta M., Mrs., 34 Wildwood St. House $9500, 12,345 ft. land $1975		11475	266.22
Chamberlin, Lafayette R., 51 Wedgemere Ave.	4000		
House $10,500, garage $1500, pt. lots 186, 187, 188, 12,750 ft. land $1925		13925	415.86
Chamberlin, Walter E., 34 Wildwood St.	3075		71.34
Chandler, Albert M., 26 Lakeview Rd.	375		
House $8000, garage $1000, lot 44, 8729 ft. land $2175, 6321 ft. land, back, $325		11500	275.50
Chandler, Frank E., Heirs, Medford 9½ acres woodland, Ridge St.		800	18.56
Chapin, H. Frances, 1 Everett Ave.	1325		
House $18,000, barn $3500, 17,861 ft. land $6250		27750	674.54
Chapin, Howard G., Boston Lots 35, 36, pt. 34, 39,997 ft. land, Cambridge St.		4800	111.36
Chapman, Alice E., 94 Highland Ave.	275		6.38
Chapman, Charles H., 59 Highland Ave.	800		18.56
Chapman, Frances M., Mrs., 3 Salisbury St. House $9500, lot 44, 13,900 ft. land $2225		11725	272.02
Chapman, Frederick S., 8 Glen Rd. House $6500, garage $750, garage $500, 16,520 ft. land $2300		10050	259.84
Chapman, Henry S., 3 Salisbury St.	1000		23.20
Chapman, John W., 92 Cross St. House $3500, lots 45, 46, 47, 48, 10,000 ft. land $400		3900	90.48
Chapman, Minerva, Mrs., 94 Highland Ave. House $9500, lot 233, 24,968 ft. land $2000, lot 219, 21,024 ft. land $1050		12550	291.16

Name, Location and Description	Personal	Real	Total Tax
Chapman, Minerva E., Mrs., 59 Highland Ave.			
House $6500, garage $300, lot 1, 12997 ft. land $650		7450	172.84
Chase, Annie L., Mrs., 24 Clematis St.			
House $4000, garage $1200, lot 6, 5400 ft. land $325		5525	128.18
Chase, Edward W., 173 Forest St.	3450		80.04
Chase, Edwin A., 24 Clematis St.	750		
Lot 5, 540 ft. land, Clematis St.		325	24.94
Chase, Ellen S., 163 Forest St.	450		10.44
Chase, Ernest D., 3 Lakeview Ter.	5450		126.44
Chase, Fred S., 163 Forest St.	275		6.38
Chase, Nettie A., Mrs., 173 Forest St.			
House $2800, barn $1000, hennery $100, 1 acre land $1000, 4⅔ acres land $1875, 1 acre pasture $100		6875	159.50
Chase, Wilhelmina, Mrs., 3 Lakeview Ter.	1250		
House and garage $21,000, lot 37, pt. 38, 15,808 ft. land $3950		24950	607.84
Chater, Frances L., Mrs., 3 Grove St.	4150		
House $13,500, garage $2500, 18,529 ft. land $3350		19350	545.20
Chatfield, Lillie W., East Cambridge			
Lots 256, 257, 258, 7500 ft. land, Loring Ave.		375	8.70
Chevalier, Sara E., Mrs., Ridgefield Park, N. J.			
House $1200, 1800 ft. land $225, 11 Elm St.		1425	33.06
Chidley, Howard J., 460 Main St.	1000		23.20
Chipman, Constance P., Mrs., 410 Main St.	550		12.76
Chitel, Philip, 19 Thompson St.	1525		35.38
Church, Adeline B., Mrs., Brookline			
5000 ft. land $350, 3290 ft. land, back, $25, lots 21 and 23 Clark St.		375	8.70
Lot 29, 6500 ft. land $650, lot 31, 5380 ft. land $550, lot 33, 4400 ft. land $400, 3370 ft. land, back, $100, lot 42, 8290 ft. land $825, Main St.		2525	58.58
Church of Christ, Scientists, c/o A. H. Morton, Ridgefield			
18,109 ft. land cor. M. V. Parkway and Washington St.		4525	104.98
Claflin, Walter L., 200 Forest St.			
House $5000, barn $750, 1½ acres land $600		6350	147.32
Clancy, John J., 13 Grove Place	400		9.28
Clapp, Charles G. Co., Boston			
House $2500, lot 1, 9085 ft. land $275, 11 Holton St.		2775	64.38
Clark, Anna P., Miss, 2 Elmwood Ave.			
House $4500, 9900 ft. land $3475, 2 Elmwood Ave.		7975	185.02
House $7000, 14,470 ft. land $2600, 16 and 18 Vine St.		9600	222.72

Name, Location and Description	Personal	Real	Total Tax
Clark, Charlotte J., 16 Eaton St. House $2800, barn $600, 14,710 ft. land $1900		5300	122.96
Clark, Grant L., 15 Clematis St. House $2800, shed $50, pt. lot 11, 6500 ft. land $400		3250	75.40
Clark, John Brooks, 26 Wedgemere Ave..	4150		
House $10,000, garage $1800, lot 81, 15,000 ft. land $2400		14200	425.72
Clark, Joseph T., 16 Eaton St.	725		
Clark, Mary C., 14 Fenwick Rd. Pt. lot 5, 11,210 ft. land $3375, pt. lot 4, 5731 ft. land $1725, Bacon St.		5100	118.32
Clark, Rufus L., 14 Fenwick Rd.	1050		24.36
Clarke, Harry K., 5 Lakeview Ter.	1500		34.80
Clarke, Marjorie A., Mrs., 5 Lakeview Ter. House $9500, garage $1200, lot 39, pt. 38, 10,032 ft. land $2500		13200	306.24
Clarke, Charles F. and Wallace B., Malden Lot 12, 8665 ft. land, Lawrence St.		1050	24.36
Clarke, John H. T., 473 Main St.	225		5.22
Clarke, Mabel T., Mrs., 15 Everett Ave..	5000		
House $13,000, garage $2500, lot 30, 11,013 ft. land $3850, 15 Everett Ave.		19350	564.92
Lot A, 15,926 ft. land $4775, 20,000 ft. land, back, $2000, Everett Ave.		6775	157.18
Clarke, T. Parker, Ridgeway	400		9.28
Clay, Belle A., Mrs., 22 Lloyd St. House $5500, lot 20, pt. 21, 6514 ft. land $975, 22 Lloyd St., garage $1000		7475	173.42
Cleaves, Helen B. and James H., Medford House $17,000, lot 151, 13,385 ft. land $1600, Lawrence		18600	431.52
Cleaves, James H., 10 Lawrence St.	500		11.60
Clement, Dorothy F., 145 Highland Ave. House $3000, 11,194 ft. land $775		3775	87.58
Clement, Frederick D., 206 Washington St.	600		13.92
Cleveland, Francis D., Cambridge	1000		23.20
Cleworth, Cleora B., Mrs., 115 Church St.	2000		
House $12,000, lot 12, 18,000 ft. land $4325		16325	425.14
Clifford, Annie M., Mrs., 51 Loring Ave..	300		6.96
Cloutman, Bessie F., 2 Calumet Rd.	1000		
House $8000, pt. lots 27, 28, 10,000 ft. land $2200		10200	259.84
Coakley, Carolyn L., Mrs., 2 Russell Rd. House $5500, lot 25, 4000 ft. land $275, 963 Main St. and 2 Russell Rd.		5775	133.98
House $1200, lot 20, 8190 ft. land, Russell Rd., $325		1525	35.38
Coakley, John D., 2 Russell Rd.	800		18.56
Cobb, M. L., Somerville	500		11.60
Cobb, William E., 10 Lloyd St. House $4500, lot 17, 6170 ft. land $925..		5425	125.86
Coburn, Henry C., 26 Grove St. House $1200, 21,268 ft. land $2125		3325	77.14

Name, Location and Description	Personal	Real	Total Tax
Coffin, Augustus W., 14 Fairmount St....	200		4.64
Coffin, Abraham B., Heirs, Boston			
House $2500, garage $100, 24,500 ft. land $975, 14 Fairmount St.....		3575	82.94
Lots 668, 669, 4848 ft. land Cross St....		250	5.80
Cogswell, Charles F., Boston			
House, 15 Central St., $11,000, barn $2000, garage $800, house, 17 Central St. $11,000, garage $600, 29,199 ft. land 6725, Central St.		32125	745.30
House $3500, barn $1000, 7 greenhouses $2500, 20,000 ft. land $1200, 105,657 ft. land $3175, 75 Wildwood St.....		11375	263.90
Cogswell, Charles F., 599 Main St.....	1250		29.00
Cogswell, Maria G., Mrs., 599 Main St.			
House $3000, garage $1000, 5685 ft. land $2850		6850	158.92
Cohen, Jacob, 596 Main St.....	100		
House $3000, 4790 ft. land $2400, garage $500		5900	139.20
Coit, George C., 19 Hillside Ave.....	500		11.60
Coit, Mary L., Mrs., 15 Hillside Ave.			
House $6500, 33,630 ft. land $4025, 13,000 ft. land, back, $650, 15 Hillside Ave.		11175	259.26
Coit, Robert, 15 Hillside Ave.....	500		
House $6500, 12,600 ft. land $1500, 19 Hillside Ave.		8000	197.20
19,050 ft. land, Highland Ave.....		2850	66.12
Lot 7, 15,490 ft. land, Sheffield-West...		3400	78.88
Cole, Edward C., Jr., 15 Park Ave.....	450		10.44
Cole, Fred B., 196 M. V. Parkway.....	250		
House $11,000, garage $600, 9000 ft. land $1975		13575	320.74
Cole, Harriet, 12 Mason St.....	750		17.40
Cole, Nellie M., Mrs., 15 Mystic Ave.....	400		
House $4500, shed $50, 7463 ft. land $1200, 15 and 17 Mystic Ave., garage $450		6200	153.12
5,126 ft. land, Cutting St.....		825	19.14
Cole, S. Emma, Mrs., 12 Mason St.			
House $2500, 17,260 ft. land $2250.....		4750	110.20
Cole, William H., 45 Calumet Rd.....	5450		
House $16,000, garage $2000, lot 32, pt. 33, 21,150 ft. land $3375.....		21375	622.34
Collamore, Elizabeth J., Mrs., 12 Wildwood St.			
House $7500, 14,126 ft. land $2550.....		10050	233.16
Collamore, George W., 12 Wildwood St...	2500		58.00
Collins, Fannie, et al., 6 Fitzgerald Ave.			
House $2250, lots 6, 7, 7575 ft. land $225		2475	57.42
Collins, Richard H., Somerville			
Lot 102, 3808 ft. land, Aberjona Bend..		150	3.48
Collucci, Antonio, North Woburn			
House $3500, lots 206, 207, 208, 209, 10,000 ft. land $600, 74 Loring Ave.....		4100	95.12
Colucci, Antonio, 18 Chester St.....	600		13.92

Name, Location and Description	Personal	Real	Total Tax
Colucci, Emanorele, 18 Chester St.			
Barn $600, 26,050 ft. land $1825.....		2425	56.26
Comfort, Edward W., 87 Highland Ave..	250		5.80
Comfort, Mary S., Mrs., 87 Highland Ave.			
House $14,500, garage $200, hennery $50, 5½ acres land $5325, 87 Highland Ave.		20075	465.74
House $1800, 1 acre land $1000, Washington St.		2800	64.96
Comins, Danforth W., 11 Ridgefield Rd..	2450		
House $9500, pt. lot 17, 11,747 ft. land $1875		11375	320.74
Conant, Luther, Jr., 91 Bacon St.....	1050		
House $5500, barn $350, 12,000 ft. land $3600		9450	243.60
Congregational Society, First			
House $8500, garage $2000, 18,500 ft. land $4250, 2500 ft. land, back, $100, 460 Main St.		14850	344.52
Conkey, Ellen G., 125 Cambridge.....	200		4.64
Conlon, Frances T., Mrs., 47 Russell Rd.			
House $5000, lot 9, 5238 ft. land $200, 45 and 47 Russell Rd.....		5200	120.64
Conlon, Mary A., Mrs., 24 Border St.			
House $1500, 2700 ft. land $150.....		1650	38.28
Conlon, Richard, 24 Richardson St.			
House $1000, lot 5, 8337 ft. land $550, 24 Richardson St.		1550	35.96
Conlon, Thomas W., 47 Russell Rd.....	2200		
Shop $1500, lot 39, 4000 ft. land $200, lot 38, 4000 ft. land, back, $200, 972 Main St.		1900	95.12
Lot 40, 4000 ft. land, Main St.....		200	4.64
Connell, D. O., Revere.....	500		11.60
Connell, Minnie H., Mrs., 9 Mystic Ave..	2800		
House $10,000, garage $600, lot 15, 5384 ft. land $925		11525	332.34
Connolly, Bartholomew, 63 Harvard St.			
House $2400, lots 57, 61, 5600 ft. land $325, lot 53, pt. 49, 4200 ft. land $200..		2925	67.86
Connolly, Delia E., Mrs., 6 Forest St.			
House $1500, lot C, 3788 ft. land $200..		1700	39.44
Connolly, Mary, Mrs., 19 Clark St.			
House $1200, 3000 ft. land $175, 1310 ft. land, back, $25.....		1400	32.48
Conrad, Roy A., Somerville			
1½ acres land $225, Ridge St.....		225	5.22
Conroy, Michael, 18 Lloyd St.			
House $5000, lot 19, 5449 ft. land $825..		5825	135.14
Conway, Elizabeth, Medford			
Lot 35, 12,000 ft. land $725, pt. lot 36, 6120 ft. land $300, Water St.....		1025	23.78
Lot 68, 7776 ft. land, Chisholm Rd.....		300	6.96
Conway, William H., Arlington			
Lot 13, 8040 ft. land, High St.....		400	9.28
Cooke, Charles E., Concord, N. H.			

Name, Location and Description	Personal	Real	Total Tax
Lot 205, 16,120 ft. land, Highland Ave..		650	15.08
Coomes, Frances M., East Malden			
Lots 1, 53, 27,420 ft. land, Wedgemere Hts.		200	4.64
Cooper, Estella A., Mrs., 34 Myrtle Ter.			
House $2500, shed $150, lot A, 7572 ft. land $1050		3700	85.84
Copland, Isabel, 17 Clematis St.	200		4.64
Copland, Janet, 17 Clematis St.			
House $6000, garage $600, lot 10, 13,029 ft. land $775		7375	171.10
Coppola, Pasquale, 2 Converse Place	500		11.60
Corabi, Laverio, 10 East St.	350		8.12
Corabi, Raimounda and Samual, 68 Florence St.			
Store building $500, lots 70-74, 5810 ft. land, $400, Harvard St.		900	20.88
Corbe, Frank and Mary S., 50 Irving St.			
House $2000, lot 88, pt. 92, 4200 ft. land $250		2250	52.20
Corey, Henrietta, Mrs., 226 M. V. Parkway	1000		
House $9500, garage $1000, 11,585 ft. land $2325		12825	320.74
Corey, James E., 232 M. V. Parkway	1650		38.28
Corey, Preston E., 230 M. V. Parkway	2200		
House $5500, 7250 ft. land $1450		6950	212.28
Corey, Rosa C., Mrs., 232 M. V. Parkway			
House $6500, 8146 ft. land $1550, garage $1500		9550	221.56
Corliss, Beth E., Mrs., 15 Fells Rd.			
House $6000, garage $400, lot 238, 11,250 ft. land $550		6950	161.24
Corliss, William H., 15 Fells Rd.	1225		
Lot 239, 9185 ft. land, Fells Rd.		175	32.48
Corse, Frances, Mrs., 83 Walnut St.	500		
House $6500, barn $300, 24,691 ft. land $5925, 75 Washington St.		12725	306.82
Corthell, L. J., Arlington	500		11.60
Corthell, Arthur B. and Lena F., 5 Glengarry			
House $8000, lot 10, 9160 ft. land $1450		9450	219.24
Cosgrove, Mary A., Mrs., 12 Spruce St.			
House $2500, barn $350, barn $100, 10,074 ft. land $400, 12 Spruce St.		3350	77.72
House $2000, lot 16, 10,389 ft. land $525, 59-61 Holland St.		2525	58.58
Cosgrove, Robert E., Springfield			
Lot 265, 5123 ft. land, Brookside Ave..		200	4.64
Cosgrove, Thomas W., et al., Malden			
House $2000, 23,500 ft. land $950, 107 Swanton St.		2950	68.44
Costa, John, Somerville			
Lots 323 to 326, inc., 10,000 ft. land White St.		500	11.60
Costello, John J., 275 Washington St.	1000		23.20
Costello, Wm. and Margaret, 43 Water St.			

Name, Location and Description	Personal	Real	Total Tax
House $2500, lot 48, 12,078 ft. land $600, 41-43 Water St.		3100	71.92
Cotten, Preston S., 41 Oxford St.	2100		48.72
Cotten, Willa S., Mrs., 41 Oxford St. House $9500, garage $500, pt. lot 157, 10,694 ft. land $1925		11925	276.66
Cotter, F. B., Pa.	500		11.60
Cottle, Emma B., 1 Lewis Rd.	1225		28.42
Cottle, Pauline, Mrs., 24 Wedgemere Ave.	2400		55.68
Cotton, Hester, Mrs., 7 Lagrange St.	1500		34.80
Coty, Henry, 206 Washington St. House $4800, 7144 ft. land $925		5725	132.82
Cowdery, Hattie E., Mrs., 6 Mystic Ave. House $5500, garage $500, 6899 ft. land $975		6975	161.82
Cowdery, William R., 6 Mystic Ave.	500		11.60
Cox, Doris, High	2850		66.12
Cox, Harry, 53 Wedgemere Ave.	7400		171.68
Cox, Harry and Elizabeth A., 53 Wedgemere Ave. House $10,000, garage $1500, pt. lots 187, 188, 17,661 ft. land $2650, lot 189, pt. 190, 17,073 ft. land, back, $1550		15700	364.24
Cox, Harry E., Jr., 53 Wedgemere Ave.	1000		23.20
Cox, Herbert L., High St.	4325		
House $7500, house $1500, barn $1200, wash-house and garage $4000, 1 greenhouse $1500, pump-house $300, shed $300, boiler and squash house $1500, 14¾ acres land $2200, ½ acre land $200, 13 acres mowing $1600, High St., lot 12		21800	606.10
Cox, Warren M. and Gertrude E., 5 Salisbury St. House $7000, garage $800, lot 77, 13,900 ft. land $2225		10025	232.58
Cox, Warren M., 5 Salisbury	550		12.76
Crafts, Charlotte A., Miss, Jamaica Plain House $3000, pt. lots 5, 6, 10,160 ft. land $500, 38 and 40 Salem St.		3500	81.20
Crafts, Claude M., 21 Sheffield West	1175		27.26
Crafts, Rosalind M., 21 Sheffield West	1150		
House $11,500, garage $1200, lot 10, pt. 11, 20,786 ft. land $5825		18525	456.46
Craughwell, Annie, 38 Swanton St. House $1800, 10,000 ft. land $700		2500	58.00
Craughwell, Patrick H., 33 Swanton St. 23,400 ft. land, Swanton St.		925	21.46
Crawford, Frank E., 7 Wildwood St.	1100		25.52
Crawford, Margaret A., 13 Myrtle Ct. House $3000, 8461 ft. land $1700, 13 and 15 Myrtle St.		4700	109.04
Crawford, Winifred L., 7 Wildwood St. House $5500, garage $700, 10,627 ft. land $2350		8550	198.36
Crawley, Henry E., 11 Lakeview Rd.	3250		75.40
Creamer, John W., 210 Forest St.	200		

Name, Location and Description	Personal	Real	Total Tax
House $2000, barn $100, 2 shops $50, 20,000 ft. land $600, 210 Forest St.....		2750	68.44
Creighton, Elizabeth F., 977 Main St....	800		18.56
Crocker, Alfred, 23 Garfield Ave.....	200		
House $3500, garage $600, lots 271, 272, 9740 ft. land $475		4575	110.78
Cronin, Edward H., Somerville			
Lots 247, 248, 8744 ft. land, Brookside Ave.		350	8.12
Crooker, Henry H., 10 Fells Rd.....	750		17.40
Cross, Alvah W., 320 Washington St.....	100		2.32
Cross, Mary R., Hyde Park			
Lot 266, 4000 ft. land $150, lots 267, 268, 8000 ft. land $325, Garfield Ave.....		475	11.02
Lots 215 to 218, inc., 12,770 ft. land $250, lots 205 to 209, inc., pt. 210, 16,827 ft. land $350, Brookside Ave.....		600	13.92
Lots 199, 200, 201, 10,672 ft. land $225, lots 250, 251, 252, 13,607 ft. land $550, lot 273, 9894 ft. land $500, lots 274, 275, 19,274 ft. land $775, lot 277, 3423 ft. land $200. lot 278, 4587 ft. land $275, lots 279, 280, 9000 ft. land $550, Forest St.		3075	71.34
Croto, Frederick F., 11 Thompson St....	200		4.64
Crouch, Leon E., 82 Church St.....	200		4.64
Crouch, Leon E. and Ethel D., 82 Church St.			
House $6000, 8126 ft. land $2025, 82 and 84 Church St.....		8025	186.18
Crowell, Adelaide G., 28 Crescent Rd.			
House $6500, lot 15, 7043 ft. land $975		7475	173.42
Crowell, Donald G., 28 Everett Ave.....	1500		34.80
Crowell, Elizabeth G., 28 Everett Ave....	775		
House $12,000, garage $400, lot 13, 15,000 ft. land $4500, pt. lot 12, 8205 ft. land, back, $825		17725	429.20
Crowell, Rufus, 28 Everett Ave.....	1800		41.76
Crowley, Bernard F., 19 Cedar St.			
House $1250, 11,063 ft. land $550.....		1800	41.76
Crowley, Charlotte H., Mrs., 10 Symmes Rd.	2850		
House $7000, garage $600, lot 4, 6155 ft. land $975		8575	265.06
Crowley, John J. and Christine, 32 Tremont St.			
House $1500, pt. lot 31, 2343 ft. land $125		1625	37.70
Cruff, Frank E., Boston			
8 acres land, Wedgemere Hts.....		900	20.88
Cullen, Agnes F., 28 Stone Ave.			
Lot 28, 7569 ft. land, Stone Ave.....		525	12.18
Cullen, Annie E., 28 Stone Ave.			
House $6000, lot 26, 6760 ft. land $475..		6475	150.22
Cullen, Anna V., 28 Stone Ave.			
Lot 24, 6798 ft. land, Stone Ave.....		475	11.02
Cullen, Benjamin F., Canal St.			

Name, Location and Description	Personal	Real	Total Tax
Lot 3, 7285 ft. land, Rock Ave.....		150	3.48
Cullen, James, 13 Clark St.			
House $1100, 3000 ft. land $175, 2190 ft. land, back, $25.....		1300	30.16
Cullen, James, 66 Salem St.			
House $1000, 6480 ft. land $200.....		1200	27.84
Cullen, John, 37 Middlesex St.			
House $1800, 8581 ft. land $325.....		2125	49.30
Cullen, Margaret E., and Elizabeth C. MacDonald, 10 Hill St.			
House $2500, barn $100, lot 8, 9821 ft. land $400, Hill St.....		3000	69.60
Lot 5, 6741 ft. land $125, Rock Ave....		125	2.90
Cullen, Margaret E., 10 Hill St.			
Lot 7, 7310 ft. land $150, Rock Ave....		150	3.48
Cumings, William E., 6 Elmwood.....	100		2.32
Cummings, Cecil H., 8 Ravenscroft Rd...	900		
House $12,000, lot 27, 9546 ft. land $2100		14100	348.00
Cummings, Edith I., 22 Hancock St.			
House $4000, barn $1000, lot 47, 10,000 ft. land $1200		6200	143.84
Cummings, Ella S., Mrs., 8 Central St...	1000		
House $10,000, garage $1500, 14,982 ft. land $3450		14950	370.04
Cummings, Horace E., 8 Central St.....	4200		97.44
Cummings, Janet M., et al., 15 Grove Pl.			
House $1200, 10,366 ft. land $425.....		1625	37.70
Cummings, Mott A., 69 Church St.....	500		11.60
Cummings, Lenore P., Mrs., 69 Church St.			
House $6500, garage $400, 21,000 ft. land $5225		12125	281.30
Cummings, William L., 22 Hancock St...	2500		58.00
Currier, Mertie, East Billerica			
Lots 236, 237, 19,400 ft. land, Locke....		200	4.64
Currier, Florence M., Mrs., 1 Webster St.			
House $4500, 7521 ft. land $975.....		5475	127.02
Cushman, Madeline P., Mrs., 7 Sheffield Rd.	1500		
House $15,000, garage $2500, lot 30, 10,578 ft. land $3175, 8744 ft. land, back, $875		21550	534.76
Cushman, Norman L., 7 Sheffield Rd.....	2350		54.52
Cusick, Edward J., 12 Tremont			
Lots 639, 640, 641, 7913 ft. land, Chapin Ct.		400	9.28
Cutter, Irving T., 310 Main.....	2200		
House $9500, barn $1000, 20,000 ft. land $2200		12700	345.68
Cutting, Frank A., 91 M. V. Parkway....	400		
House 627 and 629 Main St., $2500, house 635 Main St., $2500, house, 639 and 641 Main St., $3000, 10,830 ft. land $5425, Main St.....		13425	320.74
House $4500, 7549 ft. land $1200, 51 and 53 Cutting St.		5700	132.24
Lots 16, 17, 21,860 ft. land, cor. Brooks and Grove Sts.....		650	15.08

Name, Location and Description	Personal	Real	Total Tax
Cutting, Frank A., c/o L. M. Richardson, 52 Cutting			
4964 ft. land, Cutting St.		800	18.56
House $6500, 7875 ft. land $1250, 89 and 91 M. V. Parkway		7750	179.80
5235 ft. land, M. V. Parkway		850	19.72
Cyr, Alfred, 22 Salem St.	975		22.62
Dabney, Beatrice M., 10 Manchester Rd.			
House $8000, lot 11, 4940 ft. land $850		8850	205.32
Daley, Mary J., 197 Forest St.	350		
House $2500, 4 henneries $250, 47,775 ft. land $475		3225	82.94
Dalrymple, Josephine E., Mrs., 111 Cambridge St.	200		4.64
Daly, Daniel J., 20 River St.	275		
3½ acres land, Cross St.		2600	66.70
House $2500, barn $500, 20,000 ft. land $600, 26,000 ft. land, back, $400, 20 River St.		4000	92.80
Daly, Frank A., 93 Bacon St.	500		11.60
Daly, Frank A. and Alice M., 93 Bacon St.			
House $9500, 14,589 ft. land $4375, 93 Bacon and 90 Church Sts.		13875	321.90
D'Ambrosio, Bertha, 168 Swanton St.			
House $1500, 10,980 ft. land $650, 166-168 Swanton		2150	49.88
Lot 14, pt. 15, 23,125 ft. land $700, Hemingway		700	16.24
Damon, Fannie B., 16 Everett Ave.	4000		
House $13,000, lot 8, 15,000 ft. land $5250, back, 8300 ft. land $825		19075	535.34
Danehy, Kate J., Mrs., 12 Harvard St.			
House $2400, garage $100, lot 154, 2905 ft. land $200, lots 146, 150, 5810 ft. land $350, garage $100		3050	70.76
Danforth, Albion L., 3 Sheffield West	3000		
House and garage $14,000, lot 1, 10,880 ft. land $3275, 6000 ft. land, back, $600		17875	484.30
Datillo, Francesco and Angela, 86 Swanton St.			
House $1800, 3350 ft. land $225, hennery $50		2075	48.14
Davey, Harry G., 23 Everett Ave.	4250		
House $12,500, garage $800, lot 38, pt. 37, 16,237 ft. land $5675		18975	538.82
Davidson, Allie E., 19 Park Ave.			
House $7000, 11,734 ft. land $1175, 19 Park Ave., barn $500, 4777 ft. land $200, back, Park Ave.		8875	205.90
Davidson, George T., 19 Park Ave.	4050		93.96
Davidson, Julia A., Beachmont			
House, 127 Washington St., $3000, house, 129 and 131 Washington St., $4500, 7482 ft. land $1425, Washington St.		8925	207.06

Name, Location and Description	Personal	Real	Total Tax
Davidson, Marion W., 50 Glen Rd.			
House $6000, lot 2, 8585 ft. land $1375..		7375	171.10
Davis, Agnes, Mrs., 7 Hemingway St.			
House $3000, 3778 ft. land $200, garage $300		3500	81.20
Davis, Charles H., 7 Hemingway St.....	200		
House $3500, pt. lot 23, 8748 ft. land $350, 34 Hemingway St.....		3850	93.96
Davis, Frances M., Mrs., 37 Fletcher St.			
House $6500, garage $800, lot 97, pt. 96, 11,054 ft. land $2200		9500	220.40
Davis, George E., 37 Fletcher St.....	450		10.44
Davis, Helen F., 16 Symmes Rd.			
House $7500, garage $200, lot 7, pt. 6-9, 695 ft. land $1550.....		9250	214.60
Davis, Marie Louise, Mrs., 59 M. V. Parkway			
House $7500, garage $1200, lot 13, 10,630 ft. land $1700		10400	241.28
Davis, Martha L., Mrs., 34 Everett Ave..	2000		
House and garage $22,000, lot 16, 14,751 ft. land $4425		26425	659.46
Davis, Mildred E., 30 Glen Rd.			
House $6000, lot 7, pt. 8-9, 18,874 ft. land $2275, back, 4300 ft. land $425.....		8700	201.84
Davis, Nelson C., 59 M. V. Parkway.....	3850		89.32
Davis, Nestor W., Lakewood, N. J.			
House $5000, 8770 ft. land $2025, 9 Lagrange St.		7025	162.98
Davis, Robert V., 16 Symmes Rd.....	750		17.40
Davis, William S., 2 Maple Rd.....	2300		
House $6500, lot 6, 22,500 ft. land $1125		7625	230.26
Dawes, Herbert N., 7 Ravenscroft Rd....	1500		
House $10,000, lot 12, 7849 ft. land $1725		11725	306.82
Day, Arthur W., 25 Ridgefield Rd.....	1225		28.42
Day, James and Anne Elizabeth, 25 Ridgefield Rd.			
House $15,500, pt. lot 11-12, 10,000 ft. land $1800		17300	401.36
Deal, Edward E., 36 Calumet Rd.....	1750		40.60
Deal Hannah J., Mrs., 36 Calumet Rd.			
House $11,500, garage $2200, lot 11, 14,221 ft. land $2275.....		15975	370.62
Dean, J. Judson, Andover			
House $27,000, garage $2500, lot B, 22,-168 ft. land $7750, pt. lot C, 18,034 ft. land $1825		39075	906.54
Dearborn, Arthur S., 18 Vine St.....	600		13.92
Dearborn, George W., 6 Herrick St.	1500		
House $9000, garage $1000, lots 8, 9, 12,440 ft. land $2500.....		12500	324.80
Dearborn, Henry F., 18 Vine St.....	100		2.32
Dearborn, Mark W., Malden			
House $7000, pt. lot 3, 5400 ft. land $650, 13-15 Park Ave.		7650	177.48
DeCelle, Azilda M., Mrs., 723 Main St.			

Name, Location and Description	Personal	Real	Total Tax
House $3000, store $600, shed $25, 8640 ft. land $1125, 721 and 723 Main St....		4750	110.20
House $1000, 2257 ft. land $225, 8 Blind Bridge St.		1225	28.42
De Courcy, David H., 14 Westley St.....	250		
House $3000, 5500 ft. land $550, 14 and 16 Westley St.		3550	88.16
De Courcy, Margaret T., Miss, 14 Westley St.			
House $2000, 10,000 ft. land $1000, 18 and 20 Westley St.....		3000	69.60
De Grosso, Adelina R., Mrs., 33 Holland St.			
House $2200, lots 2, 4, 10,000 ft. land $600		2800	64.96
Delorey, Everett S., 7 Woodside Rd.....	275		6.38
De Lorey, Martha J., Mrs., 14 Cross St.			
House $1200, 4125 ft. land $200.....		1400	32.48
De Lorey, Michael and Mary, Jamaica Plain			
Lots 19, 20, 13,500 ft. land, Shepard Ct.		400	9.28
Delorey, Simon, 7 Woodside Rd.			
House $6500, barn $800, lot 10, 22,082 ft. land $2650, 7 Woodside Rd.....		9950	230.84
De Loriea, Ethel M., Mrs., 8 Hancock St.			
House $4000, lot 14, 5000 ft. land $650..		4650	107.88
DeLuca, Cosimo, 15 Spruce St.			
House $1800, 10,470 ft. land $525, 11 Spruce St.		2325	53.94
DeLuca, Cosimo and Lucy, 15 Spruce St.			
House $900, 7120 ft. land $275, garage $200		1375	31.90
DeLuca, James, 15 Spruce St.....	350		8.12
Demarest, Frances A., 28 Lakeview Rd.			
Garage $1500, house $8000, lot 43, 9858 ft. land $2475.....		11975	277.82
Demarest, Reginald E., 28 Lakeview Rd..	500		11.60
DeMinico, Angelo and Marianina, 38 Florence St.			
House $3500, lot 5, pt. 6, 8500 ft. land $425, 38 and 40 Florence St.....		3925	91.06
Dempsey, Patrick, 907 Main St.			
Lot 1, 8900 ft. land $700.....		700	16.24
Dempsey, Sarah A., Mrs., 907 Main St.			
House $4000, lot 2, 7750 ft. land $625..		4625	107.30
Denison, William K., 42 Fletcher St.....	900		
House $6000, lots 2 and B, 9715 ft. land $1950		7950	205.32
Denley, Alfred N., 29 Maxwell Rd.			
House $6000, lot 17, 5410 ft. land $800..		6800	157.76
Dennen, Michael J., 940 Main St.....	200		4.64
Dennett, Daniel C., 7 Washington St.....	1500		
11,002 ft. land, Mt. Pleasant St.....		2425	91.06
Dennett, Elizabeth G., Mrs., 7 Washington St.			
House $9500, garage $1800, 11,750 ft. land $2700		14000	324.80

Name, Location and Description	Personal	Real	Total Tax
Derby, Elmer L., 4 Kenwin Rd.....	1600		37.12
Derby, Margaret C., Mrs., 184 M. V. Parkway	500		
House $6000, 5580 ft. land $1225.....		7225	179.22
De Roachemont, Louis, 1 Rangeley.....	700		16.24
De Roachemont, Sarah W., 1 Rangeley...	3200		
House $6000, lot 1, 6485 ft. land $1950..		7950	258.68
DeRosa, Antonio F., High St.....	350		
House $1000, 12,000 ft. land $100.....		1100	33.64
DeRosa, Joseph M., High St.....	200		4.64
Derro, Tomasio, 90 Swanton St.			
House $1800, 8366 ft. land $500, 5335 ft. land, back, $225.....		2525	58.58
De Vanna, Richard J., Arlington			
Pt. lots 276, 277, 7500 ft. land, Locke St.		75	1.74
Dewart, Murray W., 3 Glengarry.....	1500		34.80
DeWolf, Anna S., Mrs., 5 Edgehill Rd.			
House $8500, lot 3, 8000 ft. land $1200..		9700	225.04
DeWolf, John O., 5 Edgehill Rd.....	1000		23.20
Di Napoli, Luerezia, 19 Holland St.			
House $3300, 4750 ft. land $300, 8475 ft. land $550		4150	96.28
Dineen, Daniel, 45 Swanton St.....	750		17.40
Dineen, Daniel F., 41 Irving St.....	200		4.64
Dineen, Margaret, Mrs., 43 Irving St....	250		
House $3000, shed $200, lot 103, pt. 99, 4300 ft. land $250, lot 107, 3408 ft. land $200, 41 and 43 Irving St.....		3650	90.48
House $1000, lot 37, pt. 33, 4200 ft. land $225, 75 Harvard St.....		1225	28.42
Lot 142, pt. 138, 5603 ft. land, Harvard St.		350	8.12
House $800, barn $25, 9077 ft. land $550, 47 Chester St.		1375	31.90
Dineen, Frances T., Mrs., 207 Highland Ave.			
House and garage $6000, 10,005 ft. land $1500		7500	174.00
Dineen, Maurice, 207 Highland Ave.....	400		9.28
Dissell, Theodore A., 8 Fairview Ter....	1225		
House $10,500, lots 4-5, 18,392 ft. land $3325		13825	349.16
Doane, Warner S., 22 Lakeview Rd.....	2450		56.84
Doane, Warner S. and Martha R., 22 Lakeview Rd.			
House $8500, garage $750, lot 45, 9345 ft. land $2350		11600	269.12
Dockham, Stevens, 5 Bacon St.....	1475		34.22
Dodge, Charles H. and Helen B., 9 Lakeview Ter.			
House $9500, lot 40, 7279 ft. land $1825		11325	262.74
Dodge, Fred E., 475 Main St.....	550		12.76
Dodge, Nellie M., Mrs., 15 Stevens St.			
House $5500, 13,800 ft. land $1925.....		7425	172.26
Doe, Ina, Church St.....	400		9.28
Doherty, Austin A., 18 Canal St.....	300		6.96

Name, Location and Description	Personal	Real	Total Tax
Doherty, Fannie, 95 Irving St. House $2200, lot 7, pt. 11, 4112 ft. land $250, barn $100, store $300, lot 113, 5280 ft. land $275		3125	72.50
Doherty, Grace A., Miss, 824 Main St.	600		13.92
Doherty, John J., 558 Main St.	650		15.08
Doherty, Michael, Heirs, Roxbury 2 acres land $2000, 4⅔ acres land, back, $1000, Cross St.		3000	69.60
Doherty, Michael, 87 Wendell St. House $2800, lots 97-98, 5000 ft. land $300		3100	71.92
Doherty, Neil, 824 Main St. House, 812 and 814 Main St., $2200, house, 824 Main St., $2500, garage $600, 11,072 ft. land $1100, Main St.		6400	148.48
Doherty, Patrick W., 251 Swanton St.	250		5.80
Doherty, Peter, 27 Shepard Ct. Lot 4, 8032 ft. land, Rock Ave.		150	3.48
Dolan, Bridget, Mrs., 22 Border St. House $1500, 2450 ft. land $150		1650	38.28
Dolan, Edwin B., 32 Myrtle Ter. House $4500, barn $350, lot B, 6076 ft. land $850		5700	132.24
Dolan, James H. et al., 1 Eaton Ct. House $3800, lot 5, 7050 ft. land $900, 1 Eaton Ct.		4700	109.04
House $2500, 4337 ft. land $250, 18 and 20 Clark St.		2750	63.80
Dolan, Thomas, Woburn 12,350 ft. land, Sheridan Circle		625	14.50
Dolben, Clara C., Mrs., 15 Lakeview Rd. House $5500, pt. lot 23, 18,300 ft. land $4500, lot A, 2122 ft. land $75		10075	233.74
Dolben, Joseph A., 15 Lakeview Rd.	5000		116.00
Donaghey, Arthur R., 14 Glenwood Ave.	400		9.28
Donaghey, Etta T., Mrs., 271 Washington House $4000, 4987 ft. land $600		4600	106.72
Donaghey, John F., et al., 15 Water St.			15.66
House $3000, barn $300, lot 51, pt. 52, 12,660 ft. land $875		4175	96.86
Donaghey, Rebecca, Mrs., 14 Glenwood Ave. House $2500, barn $200, lots 9, 10, 4832 ft. land $200		2900	67.28
Donahue, Annie, Mrs., 211 Highland Ave. House $6000, garage $900, 6731 ft. land $1150		8050	186.76
Donahue, Grace M., Dorchester Lot 212, 10,129 ft. land $100, Henry St.		100	2.32
Donahue, Joseph M., 4 Maxwell Rd.	5000		116.00
Donahue, Mary F., Mrs., 4 Maxwell Rd. House $4500, lot 4, 6349 ft. land $875		5375	124.70

Name, Location and Description	Personal	Real	Total Tax
Donahue, Michael and Mary E., 965 Main St.			
House $5000, lot 26, 4000 ft. land $275, 965 and 967 Main St.		5275	122.38
House $4500, lot 27, 4000 ft. land $200, 969 and 971 Main St.		4700	109.04
House $4500, lot 2, 4000 ft. land $150, 8 and 10 Russell Rd.		4650	107.88
House $5000, lot 3, 4000 ft. land $150, 12 and 14 Russell Rd.		5150	119.48
Donnolly, Katherine E., Mrs., 9 Francis Cir.			
House $3500, shed $50, lot 1, 6338 ft. land $1000		4550	105.56
Donovan, Margaret A., 30 Wendell St.			
House $1800, lots 143 to 146, inc., 10,000 ft. land $600		2400	55.68
Donovan, Timothy, 41 Lincoln St.			
House $4500, lot 4, pt. 5, 7530 ft. land $525, 41 Lincoln St.		5025	116.58
Dooley, John A., 32 Pickering St.			
House $3500, 18,000 ft. land $725		4225	98.02
Dooley, William J., Winchester			
Lot 5, 4000 ft. land $150, lot 6, 4000 ft. land $150, lot 13, 3467 ft. land $150, lot 14, 3137 ft. land $125, lot 16, 3225 ft. land $125, Russell Rd.		700	16.24
Lot 28, 4000 ft. land, Main St.		200	4.64
Dorr, Joseph, Heirs, Boston			
17,600 ft. land, cor. Main St. and Madison Ave.		2825	65.54
Dotten, Thomas P. and Lavona, 10 Reservoir St.			
House $3500, pt. lot 5, 6300 ft. land $300		3800	88.16
Dotten, Walter H., 12 Alben St.	1500		
House $3500, barn $500, lot 12, 13,720 ft. land $700, lot 1, 13,720 ft. land $600, 12 Alben St., garage $750, summer house $100		6150	177.48
41,525 ft. ledge, back, Alben St.		825	19.14
Pt. lot 200, 8354 ft. land, Reservoir		250	5.80
Pt. lot 199, 10,547 ft. land, Appalachian Rd.		325	7.54
Dotten, William T., 14 Reservoir St.			
House $4000, lot 6, 9830 ft. land $500, 12 Reservoir St.		4500	104.40
Doucette, James A., 3 Elmwood Ave.	300		6.96
Dover, Robert W., 31 Lincoln St.	200		4.64
Dover, Sarah E., Mrs., 31 Lincoln St.			
House $4500, lot E, 5229 ft. land $375, lot D, 6100 ft. land $300		5175	120.06
Dow, Caroline H., 319 Main St.	2850		
House $12,000, 319 Main St. and 7 Lawson Rd., house $9500, 9 Lawson Rd., 30,828 ft. land $6175		27675	708.18
House $9000, barn $1500, 331 Main St.			

Name, Location and Description	Personal	Real	Total Tax
27,750 ft. land $5550		16050	372.36
Dow, Charles P., 319 Main St.	4375		
House $8000, 9310 ft. land $1850, 11 Lawson Rd.		9850	330.02
Dow, Grace I., 275 Main St.	5900		
House $14,000, garage $1000, 17,918 ft. land $2875		17875	551.58
Dowd, Mary J., Mrs., 910 Main St.			
House $2800, 16,139 ft. land $1125		3925	91.06
Downer, Arthur T., 26 Stevens St.			
House $1800, 5011 ft. land $500, 24 Stevens St.		2300	53.36
House $8500, lot 1, 8189 ft. land $975, 26 Stevens St.		9475	219.82
Downer, Cutler B., 23 Sheffield Rd.	2150		49.88
Downer, Elise M., Mrs., 23 Sheffield Rd.	3250		
House and garage $17,000, lot 22, 13,865 ft. land $4150, 8115 ft. land, back, $800, 23 Sheffield Rd.		21950	584.64
Downs, Jere A., V. Farnsworth, A. H. Marchant, G. E. Willey, Geo. S. Littlefield, Trustees			
20,000 ft. land $6400, Church St.		6400	148.48
Downs, Elizabeth S., Miss., Arlington St.			
House $45,000, garage $8500, lots 12, 13, 302,825 ft. land $7575		61075	1416.94
Lot 15, 168,425 ft. land, Myopia Hill		4000	92.80
Downs, Jere A., Arlington St.	15000		
House $9000, greenhouse $10,000, lot 14, 177,450 ft. land $4425, Myopia Hill		23425	891.46
Lot 23, 62,248 ft. land, Myopia Rd.		1175	27.26
Lot 20, 73,002 ft. land, McCall Rd.		1175	27.26
Doying, F. Wallace, 62 Church St.	500		11.60
Drake, Leslie A., 230 Cambridge St.	275		
House $2500, barn $400, 12,600 ft. land $1000, 148 Cambridge St.		3900	96.86
Drake, Lettie A., Mrs., 230 Cambridge St.			
House $3500, barn $500, 4 acres land $600, 3 acres woodland $300, 3 acres unimproved land $100, 230 Cambridge St.		5000	116.00
Dreier, Thomas, Curtis St.	2525		
House and garage $22,500, 9000 ft. land $1350, 17,000 ft. land, back, $1700, 16,923 ft. meadow, back, $850		26400	671.06
Dresser, Frank E., 5 Webster St.	450		10.44
Drisko, William J., 28 Lloyd St.	1100		25.52
Drohan, Johanna, 85 Nelson St.			
House $2200, 5000 ft. land $450		2650	61.48
Drummond, Frank L., 543 Main St.	2450		56.84
Drummond, Jennie C., 9 Lewis Rd.	3300		76.56
Dumper, Alice E., Mrs., 27 Ridgefield Rd.			
House $9500, garage $1000, lot 10, pt. 11, 10,000 ft. land $1800		12300	285.36
Dumper, Thomas H., 27 Ridgefield Rd.	2100		48.72
Dunbar, Annie F., Mrs., 14 M. V. Parkway			

Name, Location and Description	Personal	Real	Total Tax
House $9000, garage $1000, lots 34, 34a, pt. 33, 14,875 ft. land $3700, pergola $1000		14700	341.04
Dunbar, Frank W., 14 M. V. Parkway	450		10.44
Duncan, Edward, Pine Grove Pk. Lots 57, 58, 5600 ft. land, Pine Grove Pk.		150	3.48
Duncan, Fannie J., Mrs., Pine Grove Pk. House $1500, hennery $50, lot 56, 3040 ft. land $100, Pine Grove Pk		1650	38.28
Dunham, Abby M., Miss, 110 Church St. House, 1 Myrtle St., $4500, house, 3 Myrtle St., $5500, house, 5 Myrtle St., $2500, 17,260 ft. land $3800, Myrtle St.		16300	378.16
Dunham, Clarence W., 4 Maple Rd	325		7.54
Dunlop, Emma F., 40 Calumet Rd	150		
House $9500, 17,727 ft. land $2825		12325	289.42
Dunlop, Kenneth C., 40 Calumet Rd	1000		23.20
Dunning, Anna M., Mrs., 469 Main St. House $7500, 4006 ft. land $1000		8500	197.20
Dupee, Theresa J., Mrs., 113 Mt. Vernon St.	450		
House $4000, 4508 ft. land $1000		5000	126.44
Duran, Patrick T., 2 Clark St. Lot 93, 3163 ft. land, Sheridan Cir		125	2.90
Duran, Sarah E., Mrs., 2 Clark St. House $2200, shed $25, 5630 ft. land $175, 3659 ft. land, back, $25		2425	56.26
Durant, Walter E., 7 Woodside Rd	175		4.06
Dusopol Bros., 535 Main St	1000		23.20
Dutch, Charles F., 4 Brooks St	375		
House $5500, garage $800, 9660 ft. land $1450		7750	188.50
Duthie-Strachan, George, and William G. Renwick, Boston House $17,000, garage $2000, lot 4, 10,125 ft. land $1625, 53 Yale St		20625	478.50
House $17,000, garage $3000, lot 2, 9800 ft. land $1550, 49 Yale St		21550	499.96
Dutting, George and Gladys F., 4 Ridgefield Rd. House $10,000, pt. lot 29, 7850 ft. land $1425		11425	265.06
Dwinell, James H., 345 Main St	8500		
House $9500, garage $2000, 20,000 ft. land $4000, 16,780 ft. land $1000		16500	580.00
Dwyer, Timothy F., Woburn Lot 27, 3104 ft. land, Glenwood Ave		125	2.90
Dyer, Clover P., 11 Grove St	700		16.24
Dyer, Mabel C., et al., 8 Sanborn St. House $2500, barn $800, 15,000 ft. land $2400, 11,900 ft. land, back, $475, 11 Grove St.		6175	143.26
Earl, William W., 189 Washington St	550		12.76
East Weymouth Savings Bank, East			

Name, Location and Description	Personal	Real	Total Tax
Weymouth			
Lot 5, 11,570 ft. land $925, lot 6, 8259 ft. land $650, Forest St.		1575	36.54
Lot 3, 7500 ft. land $450, lot 4, 9531 ft. land $575, Maple Rd.		1025	23.78
Lot 8, 10,340 ft. land $625, pt. lot 10, 7000 ft. land $425, lot 12, 10,597 ft. land $625, lot 13, 7984 ft. land $475, lot 14, 7968 ft. land $475, lot 15, 7968 ft. land $475, lot 16, 7974 ft. land $475, lot 17, 7984 ft. land $475, Orient St.		4050	93.96
Lot 18, 8026 ft. land $650, lots 20, 21, 21,110 ft. land $1700, Washington St.		2350	54.52
Eastern Felt Co., Canal St.	46375		
Mill $10,000, storehouse $13,000, dry-house $800, boilerhouse $1000, 59,181 ft. land $1725, Canal St.		26525	1691.28
Eastman, Lizzie J., Kingston			
Lot 7, 16,100 ft. land, Wedgemere Hts.		100	2.32
Eastwick, Charles H., 13 Norwood St.	1000		
House $8000, shed $75, 10,000 ft. land $2200, 10,000 ft. land, back, $1000		11275	284.78
Eaton, Annie E., 24 Symmes Rd.			
House $7000, lot 17, 5935 ft. land $950, 24 Symmes Rd.		7950	184.44
Eaton, Charles N., 49 Wedgemere Ave.			
House $9500, garage $800, pt. lots 185, 186, 12,000 ft. land $1800		12100	280.72
Eaton, Edith S., 3 Foxcroft Rd.	1500		34.80
Eaton, Lucy E., 49 Wedgemere Ave.	1300		30.16
Eaton, William D., 3 Foxcroft Rd.			
House $9500, garage $1000, lot 144, 14,180 ft. land $2550		13050	302.76
Eberle, Josephine H., Mrs., 12 Maxwell Rd.			
House $4500, lot 6, 5791 ft. land $800, 12 Maxwell Rd.		5300	122.96
Edgett, George F., 9 Lawrence St.			
House $5500, 9485 ft. land $1150		6650	154.28
Edison Electric Illuminating Co. of Boston, The, Boston	160000		
4½ acres meadow, back, Pond St.		1350	3743.32
Edlefson, Anna M., Mrs., 5 Pine St.			
House $8000, lot 21, 7340 ft. land $1475.		9475	219.82
Edlefson, William F., 5 Pine St.	1600		37.12
Edmands, William W., 8 Russell Rd.	100		2.32
Edwards, Benjamin, 15 Thompson St.	175		4.06
Edwards, Rhoda, Mrs., West Acton			
House $1500, house $1500, barn $100, barn $50, 43,560 ft. land $350, rear 164 Cambridge St.		3500	81.20
Edwards, William H., rear 164 Cambridge St.	450		10.44
Ekman, Anna S., 17 Church St.	500		11.60
Ekman, Henry C., 8 Lebanon St.	500		11.60

Name, Location and Description	Personal	Real	Total Tax
Elder, Frances A., Miss, Fernway.....	1775		41.18
Elder, Margaret, et al., Fernway House $25,000, barn $3500, lots 11, 16, pt. 10, 259,607 ft. land $9100.....		37600	872.32
Elder, Ruth D., Fernway.....	1050		24.36
Eldredge, Carrie L., Mrs., 7 Webster St. House $6500, 12,368 ft. land $1600.....		8100	187.92
Elkins, Eleanor G., 19 Glengarry St. House $7500, lot 22, 6917 ft. land $1100.		8600	199.52
Elkins, Porte B., 19 Glengarry Rd.....	1500		34.80
Elliot, Clara B., Mrs., 24 Grove St. House $4300, 7500 ft. land $1125, 18,057 ft. land, back, $550.....		5975	138.62
Elliott, Andrew, 36 Rumford St. House $4000, 8000 ft. land $475, 36 Rumford and 35 Water Sts.....		4475	103.82
Elliott, Donald J., 15 Linden.....	450		10.44
Elliott, Dwight D., 16 Stevens St. House $4500, 5535 ft. land $675.....		5175	120.06
Elliott, Eugenia E., 197 M. V. Parkway House $3800, garage $200, 20,225 ft. land $3250, 12 Chestnut St.....		7250	168.20
Elliott, Frank H., 11 Herrick St.....	200		
House $5500, 17,450 ft. land $3150.....		8650	205.32
Elliott, George W., 15 Linden St. House $2000, house $1500, 13,000 ft. land $900, 13 and 15 Linden St.....		4400	102.08
Elliott, Harold K., 15 Linden.....	450		10.44
Elmer, George D., 501 Washington St....	375		8.70
Emerson, Bertie A., et al., 52 Cross St. House $2000, shed $50, lots 765, 766, 767, 768, 12,981 ft. land $650.....		2700	62.64
Emerson, Ella M., Miss, 29 Rangeley House $9000, lot 3, 9206 ft. land $2125, lot 4, 4042 ft. land, back, $975.....		12100	280.72
Emerson, Nellie A., and Alice C., 4 Crescent Rd. House $6000, pt. lots 9, 10, 4286 ft. land $600		6600	153.12
Emerson, Sarah E., et al., 29 Rangeley Pasture 1¼ acres land $1250, 19¾A, $3950, High St.....		5200	120.64
Emerson, William S., 33 Grove St.....	650		15.08
Emery, Emma A., Mrs., 40 Church St. House $8500, garage $700, 6572 ft. land $2950, 1960 ft. land, back, $400.....		12550	291.16
Emery, Harriet G., Heirs, Bangor, Me. Lot 72, 17,129 ft. land, Foxcroft Rd....		1700	39.44
Emery, John W., 48 Fletcher St.....	1000		23.20
Emery, Sarah A., Mrs., 48 Fletcher St. House $9000, garage $800, lot 7, pt. 8, 25,815 ft. land $5175.....		14975	347.42
Emery, Robert L., 40 Church St.....	1400		32.48
Engstrom, Ernest O., 65 M. V. Parkway.	1575		
House $7000, lot 15, 6855 ft. land $1100		8100	224.46
Enman, Frank H., 242 Highland Ave.....	1700		39.44

Name, Location and Description	Personal	Real	Total Tax
Enman, Frank H. and Elsie B., 242 Highland Ave.			
House $7000, barn $2000, 19,600 ft. land $3350, 242 Highland Ave.....		12350	286.52
House $3500, barn $500, 14,036 ft. land $1675, 5 and 7 Elm St.....		5675	131.66
Erickson, Andrew, 53 Loring Ave.....	450		
House $2800, garage $150, lots 260, 261, 262, 263, 10,000 ft. land $600, 53 Loring Ave.		3550	92.80
House $5000, lots 280, 281, 5000 ft. land $300, Loring Ave.....		5300	122.96
Lots 2.3, 279, 5000 ft. land $250.....		250	5.80
Ericson, John A., Malden			
Lots 331, 332, 26,359 ft. land, James St.		275	6.38
Erskine, Hugh J., 4 Linden St.....	8150		189.08
Erskine, Hugh J. and William D., 4 Linden St.			
House $2500, barn and shed $300, 14,741 ft. land $1475, 4 Linden and 11 Lake St.		4275	99.18
Eshbach, Chas. E., 44 Brookside Ave.			
House $3500, lot 261, 4575 ft. land $175, Lot 262, pt. 263, 6010 ft. land $250.....		3925	91.06
Estabrook, Delbert W., 5 Ridgefield Rd...	450		10.44
Estabrook, Elizabeth M., Mrs., 8 Park Rd.	200		
House $8500, lot 34, pt. 33, 9229 ft. land $1475, 5 Ridgefield Rd.....		9975	236.06
Estey, Elsie H., 45 Yale St.			
House $11,000, garage $2000, lot 202, 203, 17,248 ft. land $2750, 45 Yale St.....		15750	365.40
Etheridge, Herbert G., 15 Lloyd St.....	500		11.60
Etheridge, Jennie M., Mrs., 15 Lloyd St.			
House $4500, pt. lot 12, 4992 ft. land $750		5250	121.80
Eustis, George H., 14 Stevens St.			
House $3000, 12,965 ft. land $1825.....		4825	111.94
Evans, Laura A., Heirs, Lowell			
Pt. lot 11, 9200 ft. land, Wedgemere Hts.		100	2.32
Everett, Edward S., 71 Cross St.....	300		6.96
Everett, Jennie G., Mrs., 71 Cross St.			
House $2500, barn $400, hennery $100, lots 23, 24, 8000 ft. land $400, 71 Cross St.		3400	78.88
Lots 1, 2, 9927 ft. land, Cross St.....		400	9.28
Lots 46, 47, 8000 ft. land $325, lot 74, 3800 ft. land $150, Cross St.....		475	11.02
Lot 48, 3200 ft. land $100, lot 64, 2878 ft. land $75, lot 68, 3933 ft. land $135, Pinegrove Park		300	6.96
Lot 5, 4000 ft. land, Middlesex Fells Ave.		125	2.90
Lot 38, 3040 ft. land, Highland View Ave.		100	2.32
Lots pt. 27-28, 2000 ft. land $50, lots pt. 30, 31, pt. 32, 10,400 ft. land $325, lot pt.			

Name, Location and Description	Personal	Real	Total Tax
37, 2800 ft. land $75, lots pt. 42, 43, 6400 ft. land $200, Highland View Ave.....		650	15.08
Lots 44, 45, 8000 ft. land $325, Cross St.		325	7.54
Lots 11-14, inc., 17,882 ft. land $525, Middlesex Fells		525	12.18
Lot 49, 3200 ft. land $100, Pine Grove Park, lots 59, 60, 61, 10,170 ft. land $300, Pine Grove Park.....		400	9.28
Lots 78-82, inc., 19,765 ft. land $575, Verplast Ave.		575	13.34
Lots 15, 16, 17, 18, 14,500 ft. land, Middlesex Fells Ave.		425	9.86
Lot 25, 4000 ft. land, Highland View Ave.		125	2.90
Everson, Christian, 20 Sheridan Cir.			
House $3500, lots 70, 71, pt. 69, 13,120 ft. land $525		4025	93.38
Ewer, Emeline H., Mrs., 111 Cambridge St.	500		
House $10,000, lot 2, 10,742 ft. land $1725		11725	283.62
Facey, Edward A., 155 Highland Ave.....	1300		
House $5500, garage $1300, 5000 ft. land $550		7350	170.52
Fairbanks, Catherine F., Somerville			
Lots 260, 261, 15,900 ft. land, Dunster Lane		150	3.48
Fallon, Frank, 50 Lloyd St.			
House $5500, lots 1, 2, 12,080 ft. land $1925		7425	172.26
Fallon, John, 11 Forest Cir.			
House $400, barn $100, 57,710 ft. land $1150, 145 Forest St.....		1650	38.28
Fallon, Mary A., 11 Forest Circle.....	200		4.64
Fallon, Nora T., Mrs., Stoneham			
House $1300, 14,000 ft. land $700, 8321 ft. land, back, $150, 138 Forest St.....		2150	49.88
2 acres land, Highland Ave.....		800	18.56
4 acres land, back, forest.....		600	13.92
Fallon, Thomas F., 14 Highland Ave.			
House $3800, 8411 ft. land $250.....		4050	93.96
Fallon, Thomas J., 11 Forest Cir.....	200		
House $2800, garage $600, barn $900, 9 acres land $900, 16 Forest Cir., 3½ acres land $350, Highland Ave.....		5550	133.40
Fallon, Thomas J., Jr., Forest Cir.....	225		5.22
Falzano, Anna, Mrs., 1 Spruce St.			
House, 1 Spruce St., $1750, house, 3 Spruce St., $300, 17,490 ft. land $875, Spruce St.		2925	67.86
Farbazio, Ralph and Grace, 9 Emerson Ct.			
House $1000, lot 3, 3102 ft. land $150..		1150	26.68
Farley, Daisie B., Mrs., Milford, N. H.			
Block $15,000, 6174 ft. land $4625, 612 to 626 Main St.....		19625	455.30
Farnham, Effie E., Mrs., 5 Highland View			

Name, Location and Description	Personal	Real	Total Tax
Ave.			
House $4000, pt. lots 27, 28, 6000 ft. land $175		4175	96.86
Farnham, Fred H., 290 Main St.	375		8.70
Farnsworth, Harold V., 7 Lewis Rd.	900		20.88
Farnsworth, Vincent, 7 Lewis Rd.	2125		49.30
Farrar, Chas. A., 9 Elm	250		5.80
Farrell, Thomas N., 419 Washington St.	250		5.80
Farwell, Sarah E. H., Belmont			
Pt. lot 54, 19,191 ft. land, Wedgemere Hts.		100	2.32
Fay, Elizabeth, Mrs., 36 Chester St.			
House $1400, barn $25, pt. lots 10, 11, 9523 ft. land $575		2000	46.40
Fay, Marion R., Mrs., 36 Park Ave.			
House $5500, 7500 ft. land $900		6400	148.48
Fay, Robert E., 36 Park Ave.	2000		46.40
Fausey, John R., 6 Stevens St.	700		16.24
Feinberg, Charles, 44 Middlesex St.	300		6.96
Felber, Theresa S., Mrs., 1 Bacon St.			
House $8500, lot 56, 18,837 ft. land $3225		11725	272.02
Fenno, Charles P., 18 Cabot St.	650		15.08
Fenno, Mary L., Mrs., 18 Cabot St.	750		
House $8500, garage $1000, lot 72, pt. 73, 8586 ft. land $1550		11050	273.76
Fenton, Mary A., et al., 160 Swanton St.			
House, 160 Swanton St., $1800, house, 162 Swanton St., $800, 8640 ft. land $600, Swanton St.		3200	74.24
Fenton, Raymond F., 160 Swanton St.	775		17.98
Ferguson, Florence I. and F. Mabelle, 2 Summit Ave.			
House $6000, 13,076 ft. land $2075		8075	187.34
Ferguson, George R., 232 Highland Ave.			
House $7000, lot 11, 11,600 ft. land $1975		8975	208.22
Fernald, Barbara, Miss, 82 Bacon St.	1375		31.90
Fernald, George A., 82 Bacon St.	3000		
House $15,000, barn $5500, 30,716 ft. land $9225		29725	759.22
Fernald, George A. and Samuel W. McCall, 82 Bacon St.			
Lot 7, 62,900 ft. land, McCall Rd.		1050	24.36
Fernald, Katherine G., 146 Forest St.			
House $1000, garage $100, ¾ acre land $700		1800	41.76
Fernald, Lloyd D., 82 Bacon St.	900		20.88
Fernald, Ralph S., 146 Forest St.	300		6.96
Ferro, Rosa F., 11 Harvard St.			
House $2500, lot 153, 2800 ft. land $200		2700	62.64
Ficociello, Antonio, 71 Swanton St.	500		
House $2800, barn $100, 8300 ft. land $400		3300	88.16
Ficociello, Pasquale, 71 Swanton St.	3100		
House and store $4500, shop $100, garage $600, 8250 ft. land $650, 69 and 71 Swanton St.		5850	207.64

Name, Location and Description	Personal	Real	Total Tax
Ficociello, Pasqualina, 38 Oak St.			
House $800, 10,000 ft. land $600.....		1400	32.48
Ficociello, Raphaella, 95 Swanton St.			
House $1200, barn $100, 12,850 ft. land $850		2150	49.88
Fidler, George H., Saugus			
House $900, 22,637 ft. land $900, 13 Grove Pl.		1800	41.76
Field, Dorothy M., 161 Highland Ave.			
House $7000, 11,924 ft. land $1300.....		8300	192.56
Field, Herbert W., Lawrence			
House $4500, lot 15, pt. 16, 6162 ft. land $625, 7-9 Nelson St.....		5125	118.90
House $3500, garage $100, 10,000 ft. land $1000, 18,750 ft. land, back, $200, 783 Main St.		4800	111.36
Fields, Sadie A. and John H., 79 Cross St.			
House $2500, lot 71, 3800 ft. land $150, Cross St.		2650	61.48
Lots 72, 73, 7600 ft. land $300, Cross St.		300	6.96
Lots 60-70, 8764 ft. land $250, Pine Grove Park		250	5.80
Field, William H., Jr., 161 Highland Ave..	775		17.98
Fifield, Wallace A., Arlington			
11¼ acres tillage and mowing $1100, 4½ acres woodland and pasture $300, lots 13, 14		1400	32.48
Figlioli, Gicoma, Vita and Rosa, 15 Harvard St.			
House $2600, lots 145, 149, 5600 ft. land $400, 15 and 17 Harvard St.....		3000	69.60
Figlioli, Rosa, 17 Harvard St.			
Lots 170, 171, 6661 ft. land, Washington St.		675	15.66
Figlioli, Tomaso, 17 Harvard St.....	400		9.28
Finnimore, Frank G. H., Verplast Ave.			
Lot 84, 2878 ft. land $75.....		75	1.74
Lot 62, Pine Grove Park, 2892 ft. land.		75	1.74
Finnimore, Mary, Mrs., Verplast Ave.			
House $1700, lots 85, 86, 5906 ft. land $225, garage $100.....		2025	46.98
Fioraventi, Errico, 77 Harvard St.			
House $2300, lots 29, 33, 4200 ft. land $250, 77 and 79 Harvard St.....		2550	59.16
Firth, Isabel, Mrs., Boston			
Lot 27, 11,050 ft. land, Grassmere Ave., $1650, lot 28, 8300 ft. land, Grassmere Ave., $1250, lot 14, 8553 ft. land, Grassmere Ave., $675, lot 15, 9559 ft. land, Grassmere Ave., $775.....		4350	100.92
Firth, William, Heirs, Boston			
House $8500, lot 5, 7875 ft. land $1575, 3 Pine St.		10075	233.74
Fish, Abbie, Somerville			
Lots 174, 175, 5000 ft. land, Loring Ave.		250	5.80
Fish, Charles E., 2 Curtis St.....	1000		23.20

Name, Location and Description	Personal	Real	Total Tax
Fish, Fred O., 15 Cambridge St.....	175		
House and garage $10,500, 20,367 ft. land $2025		12525	294.64
Fish, Janet G., Mrs., 2 Curtis St. House $8500, 13,727 ft. land $2475.....		10975	254.62
Fisher, Carl M. & Ella L., 13 Stone Ave. Lot 2, 6000 ft. land $425.....		425	9.86
Fisher, Emma C., Canton, Mass. Pt. lot 135, 1028 ft. land, Irving St.....		50	1.16
Fitch, Barbara R., 25 Oxford St.....	175		4.06
Fitch, George W., 14 Oxford St.....	1400		
House $14,000, lot 65, 15,000 ft. land $3300, 14 Oxford St.		17300	433.84
Lots 24, 25, 104,033 ft. land, Chesterford Rd.		2075	48.14
Fitch, Stanley G. H., 25 Oxford St.....	100		2.32
Fitch, Stanley G. H. and Barbara R., 25 Oxford St. House $8000, garage $250, lot 70, pt. 161, 12,105 ft. land, $2175.....		10425	241.86
Fitts, Henry K., 35 Dix St.....	450		10.44
Fitts, Henry K. and Carolyn S., 35 Dix St. House $8500, lot 2, 8000 ft. land $2000.		10500	243.60
Fitzgerald, Edward D., 20 Winchester Pl.	275		6.38
Fitzgerald, Frances G., Mrs., 165 Washington St.			
House $3000, building $2000, 16,067 ft. land $2575, 165 Washington St.....		7575	175.74
House $800, 2500 ft. land $300, 16 Kendall St.		1100	25.52
Fitzgerald, James J. Contracting Co.....	2125		49.30
Fitzgerald, James J., 10 Oak St.....	900		
Barn $2000, 11,364 ft. land $1250, 250 Washington St.		3250	96.38
House, 6 and 8 Oak St., $1800, house, 10 Oak St., $3000, house, 12 and 14 Oak St., $3500, house, 16 Oak St., $1500, shed $200, office $500, 34,497 ft. land $2425, Oak St.		12925	299.86
House $2000, 6040 ft. land $425, near 20 Oak St.....		2425	56.26
Lots 79, 83, 6465 ft. land, Irving St....		300	6.96
Lots 304, 305, 306, 307, 308, 309, 17,365 ft. land, Arthur St.....		1050	24.36
Lots 31, 14, 15, 16, 17, Florence St., 2⅔ acres land $3500, pt. lots 12, 13, Florence St., 32,200 ft. land $950.....		4450	103.24
Fitzgerald, John W., c/o John Mawn, 26 Shepard Ct. House $1800, house $1800, 12,730 ft. land $500, 21 and 23, 25 and 27 Shepard Ct.		4100	95.12

Name, Location and Description	Personal	Real	Total Tax
Fitzgerald, Margaret T. and Ellen M., Misses, 256 Washington St.			
House $1800, 11,456 ft. land $1250, 256 Washington St.		3050	70.76
House $1000, 5114 ft. land $450, 81 Nelson St.		1450	33.64
Fitzgerald, Patrick E., 165 Washington St.	100		
Lot 84, 3358 ft. land, Sheridan Cir.		125	5.22
House $1200, garage $150, lots 6, 4, 5000 ft. land $300, 7000 ft. land $275, 10 East St.		1925	44.66
House $1500, pt. lot 31, 2813 ft. land $150, 6 Winter St.		1650	38.28
Fitzpatrick, John, 11 Sheridan Cir.			
House $1700, lots 109, 110, 111, 11,148 ft. land $450		2150	49.88
Flaherty, Andrew J., 5 Dunham St.	125		
16,602 ft. land, back, Dunham St., $500, garage $100		600	16.82
Flaherty, Coleman, 71 Nelson St.	400		9.28
Flaherty, Mary R., Mrs., 71 Nelson St.			
House $2800, 5040 ft. land $450		3250	75.40
Flanagan, Joseph and Catherine, 23 Hemingway St.			
House $2000, lot A, 4620 ft. land $175		2175	50.46
Flanders, Maude C., Mrs., 19 Lakeview Rd.			
House and garage $12,000, lot 25, 11,995 ft. land $2900, 19 Lakeview Rd.		14900	345.68
Lots 5, 6, 12,642 ft. land, Washington St.		850	19.72
Flanders, Wallace F., 19 Lakeview Rd.	2000		
Lot 26, 8339 ft. land, Lakeview Rd.		2100	95.12
Fleming, Edward, 55 Pond St.	200		4.64
Fleming, Edward and Ellen, 38 Pond St.			
House $5000, 2 acres land $800		5800	134.56
Fletcher, Willard V., 2 Glen Rd.			
House $6500, 11,240 ft. land $2600, 112 Church St. and 2 Glen Rd.		9100	211.12
Flohr, Frank, 47 Yale St.	800		18.56
Flohr, Frank and Myrtle D., 47 Yale St.			
House $7500, lot 2, 8587 ft. land $1025		8525	197.78
Flowers, Catherine L., Mrs., 17 Holland St.			
House $2600, barn $200, 10,079 ft. land $600		3400	78.88
Flowers, Dominick, 17 Holland St.	100		2.32
Floyd, David, 16 Baldwin St.			
House $1000, lot 10, 4800 ft. land $200		1200	27.84
Flynn, Annie G., Mrs., 29 Richardson St.			
House $2000, garage $600, lot 27, 12,000 ft. land $725		3325	77.14
Flynn, Catherine C., Mrs., 17 Linden St.			
House $1500, barn $100, 10,500 ft. land $625, 16,800 ft. land, back, $175		2400	55.68
Flynn, John E., 2 Rumford St.			
House $3000, pt. lot 49, 4000 ft. land $250, 2 Rumford St.		3250	75.40

Name, Location and Description	Personal	Real	Total Tax
Flynn, Margaret E., Miss, 20 Tremont St. House $2500, lots 28, 29, 15,000 ft. land $750		3250	75.40
Flynn, Michael J., 29 Richardson St.	1700		39.44
Flynn, William, 17 Linden St.	300		6.96
Fobes, S. D., N. Y.	500		11.60
Fogg, George O., rear 172 Highland Ave.	500		11.60
Fogg, Minnie H., Mrs., 83 Brookside Ave. House $2000, lot 202, pt. 203, 5050 ft. land $200		2200	51.04
Foley, John, 15 Hill St. House $2500, 9000 ft. land $375		2875	66.70
Foley, Kathleen E., Mrs., 12 Stone Ave. House $5500, lot 21, 4396 ft. land $300		5800	134.56
Foley, Kate, Miss, 7 Sheridan Cir. House $3000, lots 120, 122, pt. 118, 9458 ft. land $475, 5 and 7 Sheridan Cir.		3475	80.62
Lot 116, pt. 118, 5640 ft. land, Sheridan Cir.		275	6.38
Foley, Margaret, Mrs., 30 Canal St. House $3000, pt. lot 57, 5750 ft. land $350, 30 Canal St.		3350	77.72
House $1600, lot 58, 11,500 ft. land $700, 40 Canal St.		2300	53.36
Foley, Michael J., 7 Middlesex	300		6.96
Foley, Nellie, Miss, 8 Glengarry Rd. House $2000, 6345 ft. land $625, 16 Nelson St.		2625	60.90
Foley, Patrick, 778 Main St. House, unfinished, $3600, lots 2, 3, 4, 22,473 ft. land $2250, 778 Main St.		5850	135.72
Lots 58, 59, 7592 ft. land, Watson Pl.		300	6.96
Foley, Peter W., Jr., 9 Oak St. House $1500, 4702 ft. land $325, 9 Oak St.		1825	42.34
Folts, Julius C., 42 Wildwood St. House $8500, 15,013 ft. land $2100		10600	245.92
Forbes, Maude H., Mrs., Swan Rd.	1200		
House $12,000, garage $800, garage $400, garage $100, barn $500, 43,560 ft. land $4350, 111,440 ft. land $6700, 86,711 ft. land, back, $1725		26575	644.38
Forbes, William S., Swan Rd.	5225		121.22
Foreman, George, 22 Nelson St. House $3000, 7692 ft. land $775		3775	87.58
Fosdick, Sarah E., Mrs., Arlington House $4500, pt. lot 2, 4500 ft. land $575, 41 Myrtle Ter.		5075	117.74
Foss, Lillian R., Mrs., 15 Symmes Rd. House $7500, lot 11, pt. 12, 5282 ft. land $875		8375	194.30
Foster, Hosea J., 15 Stone Ave.	575		
House $3500, barn $400, garage $150, lot 4-5, 12,000 ft. land $850		4900	127.02
Foster, Mary, Mrs., 7 Lewis Rd. 16,367 ft. land, Swan Rd.		1625	37.70

Name, Location and Description	Personal	Real	Total Tax
Fowler, Mary R., Mrs., Boston			
15,720 ft. land, Swan Rd.....		1575	36.54
Fox, Abraham, Winchester Pl.....	350		8.12
Fox, Abraham and Mary, 17 Winchester Pl.			
House $1500, lot A, 3751 ft. land $550..		2050	47.56
Franklin, Dora D., Mrs., 11 Fairmount St.			
House $10,500, barn $2000, 24,000 ft. land $1200		13700	317.84
Franklin, George W., 11 Fairmount St....	700		16.24
Fraser, Ellen E., 11 Russell Rd.			
House $3500, lot 19, 5281 ft. land $275.		3775	87.58
Fraser, William, and Howard W. Wheeler, 632 Main St.			
House $12,000, 8650 ft. land $6500, 632 Main St., 3017 ft. land $750, back.....		19250	446.60
Freeburn, Elizabeth B., 35 Cabot St.....	3200		74.24
Freeburn, Thomas I., 35 Cabot St.	2800		
House $15,000, garage $2500, pergola $500, lots 2, 4, 18,548 ft. land $2225.....		20225	534.18
Freeman, Bertha M., Mrs., Pittsburgh, Pa.			
House $4000, lot 17, 7576 ft. land $900, 25 Crescent Rd.....		4900	113.68
Freeman, Jennie M., Mrs., 12 Mystic Ave.			
House $4800, lot 2, 4650 ft. land $750..		5550	128.76
French, Charlotte S., Mrs., 108 Highland Ave.	1350		
House $13,500, lot 244, pt. 235, 19,138 ft. land $1725		15225	384.54
French, Columbus S., 12 Olive St.			
House $12,000, garage $1500, 15,000 ft. land $2400, Wildwood St.		15900	368.88
French, Edward V., and Kingman C. Cass, 6 Park Ave.			
House $8500, lot 6, 5453 ft. land $650..		9150	212.28
French, Elizabeth S., Mrs., 110 Church St.			
House $10,000, garage $1500, lot 14, 15,790 ft. land $3800, lot 15, 15,556 ft. land $3725, 111 Church St.....		19025	441.38
French, Harold L. et al., Trustees, Boston			
Pt. lot 181, 12,000 ft. land, Warren St..		1925	44.66
French, Josephine P., Mrs., Pittsburgh, Pa.	300		6.96
French, Mary H., 469 Main St.....	750		17.40
Frost, Henry A. et al., Cambridge			
Lot 150, 10,643 ft. land, Lawrence St...		1275	29.58
Frotton, Hannah J., Mrs., 19 Salem St.			
House $1800, lot 14, 9904 ft. land $875, 17 and 19 Salem St.....		2675	62.06
Frumson, Samuel, 12 Cross St.....	250		
House $2800, barn $750, 2 sheds $400, 14,856 ft. land $1050.....		5000	121.80
Fuller, Audrey T., 56 Fletcher St.			
House $10,000, lot 9, pt. 8, 17,080 ft. land $3400		13400	310.88
Furber, Lizzie E., Mrs., Melrose			
House $8500, pt. lot B, 9846 ft. land			

Name, Location and Description	Personal	Real	Total Tax
$2750, 100 and 102 Church St.....		11250	261.00
Furbush, Bridget B., Woburn			
Lots 41, 42, 12,468 ft. land, Main St....		500	11.60
Furlong, Florence N., 11 Norwood			
House $9000, 11,189 ft. land $2475.....		11475	266.22
Gage, Mabel H., Somerville			
House $8500, garage $1200, lot 6, 14,832 ft. land $4450.....		14150	328.28
Gale, H. Adams, Swan Rd.....	3350		77.72
Gale, Helen V., Mrs., Swan Rd.....	3000		
House $35,000, garage $3000, henneries $250, pergola $1000, 50,000 ft. land $5000, 166,939 ft. land, back, $10,000, Swan Rd.		54250	1328.20
Gallagher, Charles H., 15 Canal St.			
House $5000, 6365 ft. land $400, 15 and 17 Canal St., garage $100.....		5500	127.60
Gallinger, Nathan K., 24 Brookside Ave.			
House $3200, lot 255, 5540 ft. land $275		3475	80.62
Galuffo, Antonio and Maria, 19 Olive St.			
Lot 3, 7500 ft. land, Swanton St.....		450	10.44
House $2000, lot 101, pt. 97, 4200 ft. land $300, 43 Harvard St.....		2300	53.36
Gamage, Viva, Mrs., 7 Bacon St.			
House $9500, garage $1500, pt. lot 2, 9786 ft. land $1675		12675	294.06
Gardner, Henry E., 49 Myrtle Ter.			
House $4500, lot 6, 4770 ft. land $525..		5025	116.58
Gargas, Arthur, 562 Main St.....	500		11.60
Gargas, James, 330 Washington St.....	2800		64.96
Gargas, Theodore, 330 Washington St....	150		
House $2500, barn $500, 6500 ft. land $650		3650	88.16
Garner, Ralph L., 3 Summit Ave.....	1200		27.84
Garner, Romaine B., Mrs., 3 Summit Ave.			
House $7000, 10,140 ft. land $1625.....		8625	200.10
Gates, Arthur E. & Jennie C., 237 Highland Ave.	1000		
House $10,000, garage $1000, 7047 ft. land $1200		12200	306.24
Gates, N. W., Buffalo, N. Y.....	500		11.60
Gay, Robert P., 90 Bacon St.....	4300		99.76
Geary, John J., Woburn			
Lot 7, 3800 ft. land, Middlesex Fells Ave.		125	2.90
Gendron, Joseph E., 22 Calumet Rd.....	2100		48.72
Gendron, Florence A., Mrs., 22 Calumet Rd.			
House $9500, garage $500, lot 21, 14,850 ft. land $2975, 22 Calumet Rd.....		12975	301.02
General Crushed Stone Co., Woburn, Mass.	26450		613.64
General Mortgage & Loan Corporation, Boston			
Lot 6, 56,917 ft. land $5700, Washington St.		5700	132.24
Gerrish, Frances Cram, 8 Maxwell Rd.			

Name, Location and Description	Personal	Real	Total Tax
House $4500, lot 5, 5675 ft. land $800..		5300	122.96
Getty, Ada C., 7 Warren St.			
House $6500, barn $1200, 15,570 ft. land $2500		10200	236.64
Getty, Francis E., 433 Main St.....	3600		83.52
Ghirardini, Angelo, 117 Cambridge St...	5000		
House $10,000, garage $2000, 25,573 ft. land $4100, lot 1, 22,965 ft. land $3675..		19775	574.78
Ghirardini, Mary T., Dorchester			
Lot 116, 14,400 ft. land, Salisbury St....		2025	46.98
Lot 137, 14,550 ft. land $2325, lot 138, 14,400 ft. land $2025, Foxcroft Rd.....		4350	100.92
Lot 136, 12,000 ft. land, Wedgemere Ave.		1800	41.76
Ghirardini, Virgil G. G., 45 Wedgemere Ave.			
Lot 117, 11,120 ft. land, Salisbury St...		1125	26.10
Ghirardini, William G. S., 45 Wedgemere Ave.	2500		
House $10,000, garage $1500, lot 183, pt. 184, 13,125 ft. land $1975.....		13475	370.62
Giacomo, Receputo, 61 Swanton Rd.....	3200		
House $1800, store $2000, 5836 ft. land $475, 57, 59, 61 Swanton St., garage $150		4425	176.90
Giannone, Edward, South Acton			
Pt. lot 354, 7500 ft. land, Steep Rock Rd.		75	1.74
Gifford, Alliston B., 17 Myrtle St.	525		12.18
Gifford, Elizabeth L., Cleveland Hts., Ohio			
Pt. lot 53, 7020 ft. land, Wedgemere Hts.		100	2.32
Gigliotti, Bernardo and Caterina R., 30 Florence St.			
House $2300, lots 3, 4, 10,812 ft. land $550		2850	66.12
Gigliotti, Maria D., 2 Tremont St.			
House $2000, pt. lot 16, 7000 ft. land $275		2275	52.78
Gigliotti, Vincenzo and Maria, 2 Tremont St.			
Lot 8. 5750 ft. land, Florence St.....		275	6.38
Gigliotti, Frank and F. Reego, 30 Florence St.	300		6.96
Gilardo, Francesco et al., 14 Winter St.			
House $2000, barn $50, pt. lots 32, 33, 34, 15,075 ft. land $300.....		2350	54.52
Gilbakian, John, New York			
Lots 241, 242, 5000 ft. land, Loring Ave.		250	5.80
Gilbert, John C., 12 Euclid Ave.....	500		
House $6000, garage $600, lot 70, 17,847 ft. land $525		7125	176.90
Gilchrist, Frank E., 650 Main St.....	250		5.80
Giles, Charles E., Jr., Boston			
Lot 50, 3200 ft. land Pinegrove Pk....		100	2.32
Gilkey, George C., Melrose			
Lots 45, 46, 23,036 ft. land, Border Rd..		225	5.22
Gillespie, Mary, 27 Mystic Ave.			
House $4000, 7500 ft. land $1200.....		5200	120.64

Name, Location and Description	Personal	Real	Total Tax
Gillette, Edward L., 13 Sheffield Rd.....	4250		
House $14,000, lot 27, pt. 26, 28, 13,356 ft. land $4000, 9600 ft. land, back, $950, garage $3500		22450	619.44
Gillett, Hiram A. and Helen B., 49 Cabot St.			
House $18,000, garage $1800, lot 14, pt. 12, 14,025 ft. land $1400.....		21200	491.84
Gillett, William E., 25 Rangeley			
House $17,000, lot 25, 21,724 ft. land $2175		19175	444.86
Gillotte, Nellie, Mrs., 12 Cedar St.			
House $1800, 5475 ft. land $275.....		2075	48.14
Gilman, Dorothy G., Mrs., 38 Glen Rd.			
House $4500, lot 11, pt. 10, 9450 ft. land $1125, garage $275.....		5900	136.88
Gilman, E. C., Boston.....	125		2.90
Gilman, John R., 38 Glen Rd.....	400		9.28
Gilman, Wesley A., 1 Myrtle St.....	450		10.44
Gilmour, Arthur E., 134 Mt. Vernon St..	150		3.48
Gilmour, Ida L., Mrs., 14 Park Ave.....	1200		27.84
Gilmour, William E., 11 Manchester Rd.			
House $9000, garage $600, lot 17, 5365 ft. land $975.....		10575	245.34
Gilpatrick, William H., 62 Bacon St.....	800		18.56
Gilroy, Susan M., Mrs., 86 Middlesex St.			
Lot 16, 3587 ft. land, Hill St.....		100	2.32
Ginn, Elizabeth W., Mrs., 28 Wildwood St.			
House $6000, 13,490 ft. land $2150.....		8150	189.08
Ginn, Marguerita C., Miss, 55 Bacon St..	2700		62.64
Gironda, Antonio, 17 Florence St.			
Lot 10, 4480 ft. land, Florence St.....		225	5.22
Gironda, Antonio and Rachela, 17 Florence St.			
House $3000, lot 9, 4800 ft. land $250..		3250	75.40
Giuliani, Antonio and Domenica, 16 Richardson			
House $2000, lot 6, 8258 ft. land $650..		2650	61.48
Glancy, Wm. H., and Wm. P. Shine, Cambridge			
Factory $18,000, factory $20,000 forge shop $2500, boiler house $500, 20,000 ft. land $1000, 40,800 ft. land $825, 1017 Main St.		42825	993.54
Gleason, Charles A., 9 Fletcher St.....	1200		
Pt. lot 12, 15,671 ft. land, Hemingway St.		325	35.38
House $5000, garage $400, sun room $500, 9786 ft. land $1750, 9 Fletcher St..		7650	177.48
House $5500, barn $600, 8779 ft. land $4400, 41 Church St.....		10500	243.60
Gleason, Herbert E., Woodside Rd.....	1200		
Lot 76, 14,629 ft. land $1000, Salisbury Rd.		1000	51.04
House $11,000, lot 4, 8812 ft. land $2650		13650	316.68
Lot H, 23,500 ft. land, Woodside Rd...		475	11.02

Name, Location and Description	Personal	Real	Total Tax
House $8500, pt. lot 120, 10,000 ft. land $1000, Salisbury St.....		9500	220.40
House $8500, lot 121, 10,286 ft. land $1025, Salisbury St.....		9525	220.98
Lot 122, 10,286 ft. land, Salisbury St...		1025	23.78
Lot 123, 10,286 ft. land, Salisbury St...		1025	23.78
Gleason, Mabel E., Mrs., 9 Fletcher St.			
Pt. lot 1, 33,120 ft. land, Myopia Hill..		1000	23.20
Gleason, Mildred K., Woodside Rd.			
House $6700, lot B, 15,033 ft. land $300		7000	162.40
Gleason, William H., 10 Edgehill Rd.....	325		
House $9000, lot 23, pt. 25, 26, 8660 ft. land $1550		10550	252.30
Glendon, Elizabeth T., Miss, 17 Lake St..	375		8.70
Glendon, Johanna M., Mrs., 17 Lake St.			
House $3000, barn $100, 11,413 ft. land $925		4025	93.38
Glendon, Patrick J., 24 Ware Rd.			
House $4500, lot 24, 6280 ft. land $250..		4750	110.20
Glendon, Richard P., 17 Lake St.....	500		11.60
Glenn, Mary E., Mrs., 29 Harvard St.			
House $2250, lot 129, pt. 125, 3600 ft. land $250		2500	58.00
Glenn, Moses D. and Mary E., 29 Harvard St.			
Pt. lot 125, 1000 ft. land, Harvard St...		75	1.74
Goddard, Alice B., Mrs., 42 Winthrop St.			
House $5000, garage $300, 16,000 ft. land $800		6100	141.52
Goddard, Amy L., Mrs., 12 Wolcott Rd.			
House $7500, lot 19, pt. 17, 18, 10,498 ft. land $1475, pt. lot 20, 9060 ft. land $1350		10325	239.54
Goddard, Henry A., 12 Wolcott Rd.....	900		20.88
Goddard, S. B., Mt. Vernon St.....	200		4.64
Goddard, Walter C., 42 Winthrop St.....	300		6.96
Goddu, Charlotte W., Mrs., 18 Chestnut St.			
House $7500, 17,891 ft. land $2875.....		10375	240.70
Goddu, Della M., Mrs., 6 Goddu Ave.			
House $7500, greenhouse $50, 20,821 ft. land $3325		10875	252.30
Goddu, Eda, Miss, 13 Madison Ave.			
19,355 ft. land, Madison Ave.....		3100	71.92
Goddu, Eda, and Rozama Lane, 13 Madison Ave.			
House $8500, shop $2500, 20,325 ft. land $3250, 13 Madison Ave.....		14250	330.60
Goddu, George, 16 Chestnut St.....	1200		27.84
Goddu, George, et al., 13 Madison Ave.			
18,750 ft. land $3000, Chestnut St.....		3000	69.60
Lot 3-4, 27,747 ft. land $2775, 17,286 ft. land $1725, Washington St.....		4500	104.40
Goddu, Isabel W., Mrs., 16 Chestnut St.			
House $8500, 17,672 ft. land $2825.....		11325	262.74
Goddu, Louis H., 6 Goddu Ave.....	1500		34.80

Name, Location and Description	Personal	Real	Total Tax
Goddu, Napoleon, 18 Chestnut St.....	600		13.92
Goddu, William, 18 Chestnut St.....	200		4.64
Godfrey, Hubert W., 17 Bacon St.....	1050		24.36
Goff, Amy S., Mrs., 12 Stratford Rd.			
House $9500, garage $1000, lot 6, 12,384 ft. land $3725		14225	330.02
Goff, Herbert, 12 Stratford Rd.....	1125		26.10
Goff, Sarah F., Mrs., Ridgewood, N. J....	500		11.60
Goggin, Edmund A., 22 Highland Ave....	400		9.28
Goggin, Katherine F., Mrs., 22 Highland Ave.			
House $4500, 18,888 ft. land $575.....		5075	117.74
Gogliormello, Antonio, 18 Florence St.			
House $3500, lot 1, pt. 2, 7400 ft. land $375, 18 and 20 Florence St.....		3875	89.90
Gogliormello, Rosa M., Mrs., 18 Florence St.			
Pt. lot 2, 2402 ft. land, Florence St....		125	2.90
House $3000, lots 143, 147, 7331 ft. land $500, 11 and 13 Irving St.....		3500	81.20
Goldsmith, Minnie C., Mrs., 14a Park Rd.			
Lot 51, 11,725 ft. land, Euclid Ave.....		350	8.12
Good, Harry, 664 Main St.....	4800		111.36
Goodhue, Frank A., 48 Cross St.....	500		11.60
Goodhue, Frank A., et al., 48 Cross St...	700		16.24
Goodhue, Myrtle E., Mrs., 48 Cross St.			
House $2200, barn $100, ½ acre land $800, ⅝ acre land, back, $500.....		3600	83.52
Goodnow, Arthur, 88 Wendell St.			
Lots 27, 28, 5212 ft. land, Cross St.....		250	5.80
Goodwin, Elisha, 5 Winthrop St.....	750		
House $7500, barn $1000, 15,850 ft. land $3175		11675	288.26
Goucher, Leland J., Lynn			
Lots 206, 207, 20,425 ft. land, Henry St.		200	4.64
Goulart, Joseph F., Dorchester			
Lot 75, 3312 ft. land, Sheridan Cir.....		125	2.90
Grant, Aaron A., 36 Harvard St.....	200		
House $2800, lot 118, pt. 114, 4357 ft. land $300		3100	76.56
Lot 23, 3490 ft. land, Florence St.....		175	4.06
Grant, Nancy, Mrs., 35 Winthrop St.			
House $1200, 14,840 ft. land $750.....		1950	45.24
Graves, Adelaide V., Mrs., 83 Washington St.			
House $10,000, 12,723 ft. land $2025, 16 Hillside Ave.		12025	278.98
Graves, Allie M., Mrs., 31 Everett Ave...	1700		
House $17,000, garage $1800, 18,136 ft. land $6350, 31 Everett Ave.....		25150	622.92
Lot 19, 9680 ft. land, Sheffield-West....		2625	60.90
Graves, Douglas N., 31 Everett Ave.....	600		13.92
Graves, Edward W. and Douglas N., 31 Everett Ave.			
House $40,000, lot 1, 7017 ft. land $1750, 75 Church St.....		41750	968.60

Name, Location and Description	Personal	Real	Total Tax
House $35,000, lot 2, 5185 ft. land $1300, 1 Lewis Rd.		36300	842.16
House $35,000, lot 3, 5185 ft. land $1300, 3 Lewis Rd.		36300	842.16
Gray, Francis A.	250		5.80
Gray, Margaret F., et al., Cambridge Lot 9, 3800 ft. land, Middlesex Fells Ave.		125	2.90
Gray, Wilford D., Woburn 12,750 ft. land $2550, 6625 ft. land, back, $1125, Main St.		3675	85.26
Greco, Charles R., 32 Everett Ave.	3700		85.84
Greco, Gertrude L., Mrs., 32 Everett Ave.	2200		
House $22,000, garage $1500, lot 15, 20,000 ft. land $6000, 13,429 ft. land, back, $1350		30850	766.76
Green, Mary E., Mrs., Providence, R. I. House $2200, lots 94, 98, pt. 102, 7262 ft. land $500		2700	62.64
Greene, Charles E., 10 Park Ave.	300		6.96
Greene, Charles H., 46 Irving St. House $2000, lot 96, pt. 92, 4200 ft. land $250		2250	52.20
Greene, Esau A., 46 Irving St.	100		2.32
Gregory, Franklin E., 180 Forest St.	10200		236.64
Gregory, Muriel D., Mrs., 180 Forest St.	1200		
House $12,000, barn $3500, summer-house $100, 7 acres land $4200		19800	487.20
Grey, George H., 3 Ridgefield Rd.	875		20.30
Grey, Mildred E., Mrs., 3 Ridgefield Rd. House $8500, lot 32, pt. 33, 9500 ft. land $1525		10025	232.58
Griffin, Edward E., 614 Main St.	550		12.76
Grimes, James, 16 Sheridan Cir. House $2500, lots 67, 68, pt. 69, 9000 ft. land $350		2850	66.12
Grosvenor, Walter J., Boston Lot 21, 11,930 ft. land, Lakeview Rd.		2625	60.90
Grush, Marion S., Mrs., 18 Everett Ave.	2000		
House and garage $20,000, pt. lot 9, 12,000 ft. land $3600, 5836 ft. land, back, $575		24175	607.26
Grush, Merton E., 18 Everett Ave.	600		13.92
Guarino, Massiemno, Boston Lot 175, 9600 ft. land, Dothan St.		100	2.32
Guarino, Raffaello, 49 Irving St. House $2500, pt. lots 91, 95, 3789 ft. land $225		2725	63.22
Guernsey, Benjamin W., Henry C., and Florence M., Trustees, Wellesley House, 7, 9, 11 Eaton St., $7500, house, 17 Eaton St., $800, barn $800, 10,000 ft. land $1300, 33,648 ft. land, back, $2025, Eaton St.		12425	288.26
House $7500, lot 3, 12,691 ft. land $1650, 19, 21, 23 Eaton St.		9150	212.28
Guild, Etta M. and Robert F., 24 Cabot			

Name, Location and Description	Personal	Real	Total Tax
House $9000, lot 70, pt. 60, 9800 ft. land $1775		10775	249.98
Guild, Robert F., 11 Norwood St.	400		9.28
Guild, Samuel D., 161 Forest St.	450		
House $6000, garage $1000, hennery $325, lots 5, 6, 11, 12, 13, 33,000 ft. land $1650		8975	208.22
Gurley, Bertham L., 30 Vine St.	200		4.64
Gurney, Annie E., Mrs., 13 Hemingway St.			
House $3500, garage $300, 10,440 ft. land $525		4325	100.34
Gurney, David W., 13 Hemingway St.	400		9.28
Gurney, Estelle, Mrs., 13 Highland View Ave.			
House $3000, lot 33, pt. 32, 3360 ft. land $150		3150	73.08
Gustin, Clarence H., 217 Cambridge St.	175		
House $750, barn $100, sash-house $100, ¾ acre land $200		1150	30.74
Gustin, Mary, 217 Cambridge St.	300		6.96
Gustin, Samuel, Ridge St.	1425		
House $3500, house $50, barn $400, shed $50, shed $250, brooder-house $50, hennery $150, pump-house $100, lot 4, 16 acres land $1000, 14 acres pasture, $500		6050	173.42
Haartz, Agnes M., Mrs., 33 Wedgemere Ave.	4750		
House $15,000, garage $2000, lot 139, 19,734 ft. land $3150		20150	577.68
Haartz, John C., 33 Wedgemere Ave.	10875		
House $5000, 162,500 ft. land $11,375, back, greenhouse $200, manure pit $150, hay shed $50, milk room and office $2000, dairy $3000, barn $1500, 18.31 acres $12,825		36100	1089.82
Hadley, Edward, 18 Sheffield Rd.	1400		32.48
Hadley, Marion W., 18 Sheffield Rd.	1000		
House $10,000, garage $1500, lot 35, pt. 36, 13,112 ft. land $3925		15425	381.06
Haggerty, Charles H., 6 Baldwin St.			
House $800, barn $50, 11,000 ft. land $450, 18,000 ft. land, back, $350		1650	38.28
Haggerty, Edward J., 59 Wendell St.	2800		64.96
Haggerty, James, 161 Swanton St.			
House $2200, lots 505 to 509, inc., 12,600 ft. land $750		2950	68.44
Shop $300, 6556 ft. land $650, 740 Main St.		950	22.04
Haggerty, Mary, Mrs., 90 Cross St.			
Lots 59-60, 5000 ft. land, Wendell St.		100	2.32
Haggerty, William, 90 Cross St.			
House $1800, lots 51, 52, 5166 ft. land $200		2000	46.40

Name, Location and Description	Personal	Real	Total Tax
Hain, James, East Boston			
Lot 35, 2800 ft. land, Highland View Ave.		75	1.74
Hakanson, Inez, Mrs., 30 Sheridan Cir.			
House $2000, hennery $50, lots 73, 74, 7680 ft. land $300		2350	54.52
Hakanson, Rudolph, 30 Sheridan Cir.			
Lot 72, 4892 ft. land $200		200	4.64
Hale, Charles A., Trustee, Boston			
10,690 ft. land, Holton and Baldwin Sts.		525	12.18
Hale, Margaret G., Mrs., 44 Lloyd St.			
House $5000, pt. lots 3, 4, 5000 ft. land $800		5800	134.56
Haley, James V., 31 Canal St.	250		5.80
Haley, Katherine L., Mrs., 31 Canal St.	1050		
House $5300, 6000 ft. land $350, 29 and 31 Canal St.		5650	155.44
Haley, John, 66 Holland St.			
House $1200, 4968 ft. land $300		1500	34.80
Haligan, Ellen, 26 Tremont St.			
House $2300, lot 30, 7500 ft. land $375.		2675	62.06
Hall, Alfred S., 8 Summit Ave.			
House $3500, 73,224 ft. land $10,975, 8 Summit Ave.		14475	335.82
Hall, Alfred S., Trustee under will of Philip Waldmyer, 8 Summit Ave.			
House $5000, barn $500, 13,261 ft. land $1725, 11 Webster St.		7225	167.62
Hall, Carolyn Read, 9 Wedgemere Ave.	1175		27.26
Hall, Caroline E., 21 Foxcroft Rd.	1700		39.44
Hall, Charles H., Boston	500		11.60
Hall, Edwin A., 217 Highland Ave.	1200		27.84
Hall, Emeline G., Mrs., 7 Grove St.	3650		
House $30,000, garage $2500, 35,180 ft. land $5600, 14,120 ft. land, back, $575.		38675	981.94
Hall, Frank O., 6 M. V. Parkway	5150		119.48
Hall, Frank O. and Helen C., 6 M. V. Parkway			
House $8500, garage $500, 33,045 ft. land $8250		17250	400.20
Hall, Hannah, Mrs., 4 Holton St.			
House $2000, shed $100, lots 94, 96, 15,250 ft. land $600, lots 90, 92, 10,000 ft. land, back, $200		2900	67.28
Hall, Helen A., 8 Summit Ave.	450		10.44
Hall, Kenneth S. and Pauline P., 7 Governor's Ave.			
House $8500, lot 7, 5989 ft. land $675.		9175	212.86
Hall, Margaret W., Mrs., 22 Glen Rd.	1600		
House $16,000, garage $1000, lot 7, 16,703 ft. land $2000		19000	477.92
Hall, Ruth E., 4 Holton St.	900		20.88
Hall, Sherwood, Jr., 22 Glen Rd.	2000		46.40
Hall, William L., 9 Wedgemere Ave.	3600		
House $20,000, garage $2800, lot 23, 17,967 ft. land $3950		26750	704.12

Name, Location and Description	Personal	Real	Total Tax
Hallock, Elizabeth H., Mrs., 123 Mt. Vernon St.			
House $3800, 9654 ft. land $2100.....		5900	136.88
Halstead, Frances A., Mrs., Boston			
Pt. lots 34, 35, 36, 38, 43,614 ft. land, Highland Ave.		4375	101.50
Halvorsen, Alfred F., San Diego, Cal.			
Lots 122 to 127, inc., 17,147 ft. land, Wendell St.		525	12.18
Halwartz, Carl G., 8 Hillside Ave.....	600		13.92
Halwartz, Mary R., 8 Hillside Ave.			
House $5000, garage $100, 17,838 ft. land $3200		8300	192.56
Hambly, P. Everett, 7 Central St.....	200		4.64
Hamerstrom, Frederick Nathan, 15 Hillside Ave.	1050		24.36
Hamilton, Adam R., 20 Arthur St.....	400		9.28
Hamilton, Charles C., Boston.....	1000		
House $8500, barn $2500, lot 3, 13,333 ft. land $2925, 18 Norwood St.....		13925	346.26
Hamilton, Ellen J., Mrs., 24 Loring Ave.			
House $2300, lots 334, 335, 5000 ft. land $300		2600	60.32
Hamilton, George H., 30 Vine St.....	300		6.96
Hamilton, Grace M., 4 Wedge Pond Rd.			
House $8000, lot 5, 9175 ft. land $725...		8725	202.42
Hamilton, Grace M., and Wilmer C. Tolman, 30 Vine St.			
House $8000, lot 11, 7104 ft. land $1075, 30 and 31 Vine St.....		9075	210.54
Hamilton, Harry E., 24 Loring Ave.			
Garage $250, lots 331, 332, 333, 7200 ft. land $350, Loring Ave.....		600	13.92
Hamilton, Robert, Dorchester			
Lot 76, 3409 ft. land, Sheridan Cir.....		125	2.90
Hamlin, Henry, 18 Tremont St., Boston..	500		11.60
Hammer, Franklin J., 11 Everett Ave....	3500		81.20
Hammer, Franklin J. and Mary M., 11 Everett Ave.			
House $11,000, garage $800, lot 13, 13,191 ft. land $4625.....		16425	381.06
Hammond, Franklin T., Alonzo R. Weed and Arthur N. Holcombe, Trustees, Boston			
Lot 19, 13,442 ft. land, Bacon St.....		4700	109.04
Lot 7, 15,354 ft. land, Harrison St.....		1850	42.92
Lot 17, pt. 18, 23,362 ft. land, Harrison St.		2800	64.96
Lot 5, 13,563 ft. land, Wildwood St....		1625	37.70
Lot 6, 16,025 ft. land, Wildwood St....		1925	44.66
House $75,000, barn $18,000, hennery $2500, rose garden $1500, 174,240 ft. land $52,275, 55 Bacon St.....		149275	3463.18
65,205 ft. land $16,325, back, 9 acres $27,000, Central St.....		43325	1005.14
House $12,000, 59,000 ft. land $2950, 19			

Name, Location and Description	Personal	Real	Total Tax
Rangeley		14950	346.84
House $16,000, 102,896 ft. land $25,600, 42 Rangeley		41600	965.12
Lot 3, 12,271 ft. land $3675, 48,597 ft. land, back, $2425, Rangeley		6100	141.52
Lot 7, 9615 ft. land $950, Rangeley, Lot 15A, back, 23,532 ft. land $1075, Rangeley, Lot 14A, back, 21,703 ft. land $1075, Rangeley		3100	71.92
142,000 ft. land, Rangeley.....		10150	235.48
Lot 16A, back, 19,840 ft. land $1000, Rangeley, Lot 17, 26,118 ft. land $2600, Rangeley, Lot 18, 15,017 ft. land $1500, Rangeley		5100	118.32
Lot 19, 19,328 ft. land $1925, Rangeley, Lot 20, 20,277 ft. land $2025, Rangeley.		3950	91.64
Lot 29, 17,118 ft. land $5125, Ravine Rd., Lot 28, 1068 ft. land $325, Ravine Rd.		5450	126.44
Lot 24, 16,306 ft. land $4900, Church, Lot 22, 21,707 ft. land $6500, Church, 1 office $400		11800	273.76
Hammond, Leslie W. and Ada L., 6 Park Rd.			
House $6000, lot 6, 5580 ft. land $550..		6550	151.96
Hammond, Ethel M., Mrs., 27 Hemingway St.			
House $2500, lot 5, 7340 ft. land $300..		2800	64.96
Hammond, Philip, 11 Hancock St.....	1600		
House $4500, garage $1000, lot 57, 7500 ft. land $975.....		6475	187.38
Hammond, Edna D. P., Mrs., 11 Hancock St.			
Lots 55, 56, 15,000 ft. land, Hancock St.		1650	38.28
Hanley, Delia, 28 Oak St.			
House $3200, 4000 ft. land $300.....		3500	81.20
Hanley, Katherine T., Mrs., 83 Nelson St.			
House $2000, 5000 ft. land $450.....		2450	56.84
Hanlon, Daniel L., 27 Garfield Ave.....	500		11.60
Hanlon, Mary A., 534 Washington St.			
House $3000, 24,529 ft. land $1500.....		4500	104.40
Hanlon, Mary T., Mrs., 27 Garfield Ave .			
House $2500, garage $100, lots 253, 254, 11,669 ft. land $575.....		3175	73.66
Hanlon, John E., 6 Bridge St.....	1925		44.66
Hanlon, John E. and Annie M., 50 Cutting St.			
House $2000, 5045 ft. land $800		2800	64.96
Hanlon, Patrick, 124 Swanton St.			
House $2750, lot 2, 12,240 ft. land $850		3600	83.52
Hanlon, Theresa M., Miss, 27 Garfield Ave.	450		10.44
Hannon, John J., 17 Westley St.			
House $3000, 4998 ft. land $500.....		3500	81.20
Hannon, Sarah, Mrs., 791 Main St.			
House $3200, 12,050 ft. land $1200.....		4400	102.08
Hanson, Francis F., 29 Highland Ave...	500		11.60

Name, Location and Description	Personal	Real	Total Tax
Hanson, Gertrude E., 29 Highland Ave.			
House $6000, hennery $100, lot 2, 13,446 ft. land $800		6900	160.08
Hanson, Winfield S., 20 Milk St., Boston			
Lot 6, 12,376 ft. land, Kenwin Rd		875	20.30
Haratsaris, Christo & Co., 46 Mt. Vernon	1800		41.76
Hardy, Charles C., 8 Webster St	1050		
House $5000, garage $200, barn $600, lot 20, 22,500 ft. land $2925		8725	226.78
Hardy, Eben, 17 Crescent Rd	525		12.18
Hardy, Eben and Alice J., 17 Crescent Rd.			
House $7500, lot 19, 11,293 ft. land $1350		8850	205.32
Hargrove, William F., 898 Main St	1850		42.92
Harrigan, John C., 21 Glenwood Ave.			
House $1600, lots 25, 26, 6072 ft. land $250, 21 Glenwood Ave		1850	42.92
Lots 14, 15, 5344 ft. land Glenwood Ave.		225	5.22
Harrington, Amasa, 9 Sanborn St	1500		34.80
Harrington, Edward T. Co., Church St	1000		23.20
Harrington, Edwin U., 5 Warren St	1675		38.86
Harrington, George, 89 Bacon St	4275		
House $12,000, barn $1500, 43,781 ft. land $13,150, 29,700 ft. land, back, $2975, 89 Bacon St.		29625	786.48
House $8500, 21,540 ft. land $6475, 81 Bacon St.		14975	347.42
Harrington, George, and Manuel H. Lombard, 89 Bacon St.			
Pt. lots 12, 13, 17,830 ft. land, Fletcher St.		3550	82.36
Harrington, M. Winifred, Mrs., 5 Warren St.			
House $8000, garage $1000, lots 57, 58, 16,550 ft. land $2650		11650	270.28
Harris, Charles N., 4 Hillside Ave	1500		
House $3500, 10,904 ft. land $2175, 2 Hillside Ave.		5675	166.46
Harris, Sarah B., Mrs., 4 Hillside Ave.			
House $8000, 13,075 ft. land $2350, 4 Hillside Ave.		10350	240.12
House $5500, pt. lot 6, 6631 ft. land $1050, 3 Crescent Rd		6550	151.96
Harrold, Agnes A., Mrs., 14 Myrtle St.			
House $2000, 3579 ft. land $725		2725	63.22
Harrold, Charles J., 74 Nelson St	100		2.32
House $1800, garage $700, 4454 ft. land $400, 76 Nelson St		2900	69.60
Harrold, Mildred K., 211 Washington St.			
House $4000, lot 2, 6958 ft. land $900		4900	113.68
Hart, Emma M., 7 Edgehill Rd.			
House $9000, lot 4, 8000 ft. land $1200		10200	236.64
Hart, Parker, 11 Glengarry	100		2.32
Hart, Robert W., 11 Glengarry	100		2.32
Hart, Robert W. and Winifred G., 11 Glengarry			
House $6500, lot 13, 7575 ft. land $1050		7550	175.16

Name, Location and Description	Personal	Real	Total Tax
Hart, Winifred G., Mrs., 11 Glengarry...	200		4.64
Hart, Waldo L., 7 Edgehill Rd.....	3250		75.40
Hartley, Theodore, et al., 13 Governor's Ave.			
House $8500, lot 13, 5914 ft. land $675..		9175	212.86
Hartson, Elise S., Mrs., 40 Hillcrest Parkway			
House $7000, lot 117, 13,260 ft. land $275		7275	168.78
Hartwell, Arthur F., 37 Calumet Rd.....	300		6.96
Hartwell, Leslie L., Mrs., 37 Calumet Rd.	1725		
House $9500, garage $2000, lot 42, 18,566 ft. land $2975.....		14475	375.84
Hartwell, Lottie G., 15 Yale St.			
House $7500, lot 61, 11,221 ft. land $1800		9300	215.76
Hartwell, Walter C., 15 Yale St.....	400		9.28
Hatch, Anna T., 9 Cabot St.			
House $7500, pt. lot 168, 169, 9808 ft. land $1775, garage $1100.....		10375	240.70
Hatch, Edward O., 10 Fairview Ter.			
House $6500, lot 6, 14,615 ft. land $2625		9125	211.70
Hatch, Ernest W., 20 Winthrop St.....	1100		25.52
Hatch, Idella G., and others, 26 Eaton St.			
House $2800, barn $300, garage $500, 14,166 ft. land $1850.....		5450	126.44
Hatch, Lillian O., 45 Forest St.			
House $2300, lot 76, pt. 77, 6750 ft. land $400		2700	62.64
Hatchell, Ellen M., Heirs, West Somerville			
Lot 19, 4440 ft. land, Stone Ave.....		300	6.96
Hatchell, James E., Heirs, West Somerville			
Lots 17, 18, 8947 ft. land, Stone Ave...		625	14.50
Hathaway, H. W., 12 Winter St., Arlington, Mass.	500		11.60
Haveland, David, 99 Cambridge St.....	1225		28.42
Haven, Harry M., 27 Lloyd St.....	4050		93.96
Haven, Henry G., 13 Linden St.....	300		6.96
Haven, Sarah K., Mrs., 27 Lloyd St.			
House and garage $5500, lot 9, 4886 ft. land $775		6275	145.58
Haverty, Peter J., 814 Main St.....	375		8.70
Hawes, Andrew, Trustee			
House $2500, house $1800, house $1000, barn $2000, 32.800 ft. land $6550, 662 to 672 Main St.....		13850	321.32
Hawes, Charles T., 15 Central St.....	2800		64.96
Hawes, Daniel W., 7 Stevens St.....	1000		23.20
Hawes, Edna F., 7 Stevens St.....	2800		64.96
Hawes, Jane P., Mrs., 45 Lincoln St.			
House $5000, lot 3, 5020 ft. land $350..		5350	124.12
Hawes, Juliet W., Mrs., 15 Central St.			
Lot 1, 14,185 ft. land, Everett Ave.....		4250	98.60
Hawes, Minnie M., Mrs., 7 Stevens St.			
House $7500, 17,900 ft. land $2700, garage $1000		11200	259.84

Name, Location and Description	Personal	Real	Total Tax
Hawes, Rachel, Mrs., 8 Winthrop St.			
House $5500, 5490 ft. land $1100, 8 Winthrop St.		6600	153.12
Hawley, F. Nelson, 122 Cambridge St.	300		6.96
Hayden, Viola P., 45 Yale St.	1650		38.28
Hayes, Charles T., 5 Laurel St.			
House $5500, garage $1200, 10,190 ft. land $1625		8325	193.14
Hayes, Francis A., 5 Laurel St.	375		8.70
Hayward, Geo. B. and Nana M., 48 Everett Ave.			
House $12,000, pergola $100, shop $300, garage $1200, barn $700, 5 henneries $500, bath-house $200, 15,000 ft. land $3000, 28,560 ft. land $2850		20850	483.72
Hayward, George B., 29 Crescent Rd.	1050		24.36
Hayward, Nana and Geo. B., 48 Everett Ave.			
99,959 ft. land, Everett Ave.		15000	348.00
Hayward, Walter S., 20 Wedgemere Ave.	200		4.64
Hayward, Walter S. and Marjory H., 20 Wedgemere Ave.			
House $6000, lot 47, 15,000 ft. land $2700		8700	201.84
Hazell, Margaret, Mrs., 25 Irving St.			
House $2000, lot 119, 3489 ft. land $200		2200	51.04
Healey, Isabel H., Mrs., 12 Winthrop St.			
House $3500, garage $200, 6339 ft. land $1075		4775	110.78
Healey, Nettie K., Mrs., 3 Warren St.			
House $5500, pt. lots 58, 59, 12,030 ft. land $1925		7425	172.26
Heaton, James P. and Anna R., 201 M. V. Parkway			
House $8500, 11,066 ft. land $2225		10725	248.82
Hebert, Leo, Boston	300		
House and store $4000, lot D, 7161 ft. land $350		4350	107.88
Hedtler, Oscar, 45 Church St.	2300		53.36
Hefflon, Bertha S., Mrs., 51 Myrtle Ter.			
House $4000, lots 7, 8, 10,800 ft. land $1100		5100	118.32
Hegel, Albert E., 7 Chisholm Rd.	1050		24.36
Hegel, Helen F., 7 Chisholm Rd.	625		
House $5500, lot B, 6904 ft. land $275, lot 67, 5459 ft. land $225, garage $800		6800	172.26
Lot A, 6781 ft. land $275, Chisholm Rd.		275	6.38
Heintz, Eleanor J., Mrs., 9 Everett Ave.	1000		
House $10,000, garage $2000, lot 3, 13,732 ft. land $4800		16800	412.96
Heintz, George, 9 Everett Ave.	5350		124.12
Heinz, Henry J., Boston			
Lot 7, 10,205 ft. land, Stratford Rd.		3050	70.76
Lot 43, 13,900 ft. land, Salisbury Rd.		1400	32.48
Helsing, Carl G., Malden			
Lot 262, 9605 ft. land, Dunster Lane		100	2.32

Name, Location and Description	Personal	Real	Total Tax
Henderson, Francis R., North Cambridge	225		
House $3000, house $2000, barn $4300, barn $1200, motor house $300, 3 henneries $300, 13 acres land $1700, 11¾ acres land $500, lot 15, 22 acres land $500, lots 16, 17, 17 acres land $500, 8 acres woodland $300, 14 acres pasture $500, Ridge St.		15100	355.54
Henderson, Francis R. and John J., North Cambridge			
10,000 ft. land $100, 4½ acres land $1350, Hutchinson Rd.		1450	36.64
Henderson, Lillie J., et al., 93 Cambridge St.			
House $2000, barn $800, shop $250, 4 garages $1500, lot 5, 27,738 ft. land $5150, 20,000 ft. land, back, $1000, 89 Cambridge St.		10700	248.24
Lot 4, 25,867 ft. land $3875, lot 6, 13,190 ft. land $500, Cambridge St.		4375	101.50
Pt. lot 4, 54,754 ft. land, Swan Rd.		3300	76.56
Henderson, Lillie J., Mrs., 93 Cambridge St.			
House $6000, lot 1, 9304 ft. land $1500, 93 Cambridge St.		7500	174.00
Heneberger, Andrew E., 43 Myrtle Ter.			
House $4000, lot 3, 6000 ft. land $650.		4650	107.88
Hennessy, Mary A., Mrs., 27 Clark St.			
House $3000, barn $100, 8123 ft. land $650, 25 and 27 Clark St.		3750	87.00
Hennessy, Patrick J., 27 Clark St.	400		9.28
Henry, Bertha A., 407 Highland Ave.			
7577 ft. land, Highland Ave.		1300	30.16
Henry, Florence L., Mrs., 112 Highland Ave.			
House $12,000, garage $900, lot 245, 15,250 ft. land $1375		14275	331.18
Henry, George E., 407 Highland Ave.	5000		
House and garage $36,000, 50,000 ft. land $6000, 48,300 ft. land, back, $2900, 407 Highland Ave.		44900	1157.68
Lot 10, 13,000 ft. land $775, lot 11, 10,200 ft. land $600, Highland Ave.		1375	31.90
Lots 26, 27, 28, 29,400 ft. land, Main St.		4700	109.04
Lots 1, 2, 19,300 ft. land $1175, 157,000 ft. land $4700, Main St.		5875	136.30
Lots 22, 23, 24, 25, 43,700 ft. land $2625, lots 29-33, 124,200 ft. land $6825, off Main St.		9450	219.24
Lots 3, 4, 20,300 ft. land $1225, lots 12, 13, 14, 15, 16, 46,200 ft. land $2775, Everell Rd.		4000	92.80
Lots 17, 19, 56,300 ft. land $3370, 3250 ft. land $200, Everell Rd.		3575	82.94
Lots 5, 6, 7, 8, 9, 50,500 ft. land, off Everell Rd.		3025	70.18

Name, Location and Description	Personal	Real	Total Tax
House $3000, hennery $100, lots 235-237 inc., 9104 ft. land $375, 4602 ft. land $225, Brookside Ave.....		3700	85.84
Henry, James E., 15 Oxford St.....	2450		
House $10,500, garage $300, pt. lot 68, 12,000 ft. land $2150.....		12950	357.28
Hernon, Mary A., Mrs., 34 Tremont St. House $2400, 2344 ft. land $125.....		2525	58.58
Herrick, Annie E., Mrs., 81 Fletcher St..	250		
House $7500, 5360 ft. land $1175, 81 Fletcher St.		8675	207.06
Herrick, Carrie B., Mrs., 16 Herrick St..	100		
House $8000, 14,841 ft. land $2950.....		10950	256.36
Herrick, Charles H., 33 High St.	100		
House $6500, 3½ acres land $8350.....		14850	346.84
Herrick, Rufus F., et al., 16 Herrick St. 37,169 ft. land, Highland Ave.....		7425	172.26
16,686 ft. land, Herrick St.....		3000	69.60
Herrick, Rufus F., 16 Herrick St.....	175		4.06
Hersey, J. Albert, 6 Elm St.....	250		5.80
Hersey, Alice J., 6 Elm St. House $3000, garage $450, 13,186 ft. land $1575		5025	116.58
Hersey, Marie A., Mrs., 46 Yale St.....	1850		
House $10,500, garage $750, lot 204, 12,826 ft. land $2050.....		13300	351.48
Hersom, Fred C., 41 Glen Rd.....	775		
House $8500, lot 4, 10,224 ft. land $1425		9925	248.24
Hewes, James B., 128 Forest St. House $3800, 37,071 ft. land $1750.....		5550	128.76
Hewitt, Paul A., 17 Pine St.....	1000		23.20
Hewitt, Nellie M., Mrs., 17 Pine St.....	1300		
House $8000, garage $1000, 12,000 ft. land $2150		11150	288.84
Hickey, William F., 12 Edgehill Rd.....	3000		69.60
Hickey, William F. and Edna M., 12 Edgehill Rd. House $8000, garage $1000, lot 24, pt. 25, 7840 ft. land $1425.....		10425	241.86
Hickox, Celia, Woburn Lots 178, 179, 5000 ft. land, Kirk St....		200	4.64
Hicks, Elizabeth W., 30 Prince Ave. House $5000, barn $700, lots 17, 19, pt. 21, 22, 32,449 ft. land $2600.....		8300	192.56
Higgins, Alfred S., 68 Church St.....	1000		23.20
Higgins, Frank H., 11 Kenwin Rd.....	700		
House $3500, 6000 ft. land $425.....		3925	107.30
Higgins, John, 11 Arthur St.....	300		
House $2800, lots 290, 291, 5000 ft. land $300, 9 and 11 Arthur St.....		3100	78.88
Higgins, J. Joseph, 11 Arthur St.....	350		8.12
Higgins, Myra I., Mrs., 68 Church St. House $10,000, 19,100 ft. land $4775....		14775	342.78
Higgins, Thomas F., 14 Hemingway St..	275		
House $3000, pt. lot 15, 12,950 ft. land $400, garage $300.....		3700	92.22

Name, Location and Description	Personal	Real	Total Tax
High, David F., 30 Wedgemere Ave.....	2550		59.16
High, David F. and Evelynne, 30 Wedgemere Ave.			
House $11,000, garage $1000, lot 80, 15,219 ft. land $2425.....		14425	334.66
Hight, Francis W., 19 Cabot St.....	2000		
House $10,500, lot 173, 11,181 ft. land $2025		12525	336.98
Hight, H. Wadsworth, Swan Rd.....	1750		40.60
Hight, Louie M., 19 Cabot St.....	400		9.28
Hildreth, Alfred H., 12 Chestnut St.....	1350		31.32
Hildreth, Henry W. and Harriet C. S., 248 Main St.			
House $9000, lot 1, 8900 ft. land $1425.		10425	241.86
Hill, Clarence E., 6 Wolcott Ter.			
House $6500, lot 7, 7140 ft. land $1000..		7500	174.00
Hill, Dwight B., 76 Church St.....	775		17.98
Hill, Ellen L. and Caroline E., Misses, 7 Winthrop St.			
House $7500, 15,130 ft. land $3025.....		10525	244.18
Hill, Frances W., Mrs., 465 Main St.			
House $7500, barn $1200, lots A, C, 8609 ft. land $2150		10850	251.72
Hill, Mary E., Somerville			
Lot 36, 2800 ft. land, Pinegrove Pk....		75	1.74
Hill, Nathaniel G., 45 Wildwood St.....	550		
House $9500, garage $600, lot 3, 16,936 ft. land $2375, 45 Wildwood St.....		12475	302.18
Hill, William W., 465 Main St.....	500		11.60
Hilton, Carroll S. and Ruth E., 9-11 Park Ave.			
House $7000, garage $1000, lot 5, 5972 ft. land $700.....		8700	201.84
Hilton, Irvin, 3 Stratford Rd.....	1350		31.32
Hilton, Susie H., Mrs., 3 Stratford Rd...	1200		
House $15,000, 10,980 ft. land $3300....		18300	452.40
Hincks, David A., Boston			
Lot 4, 2800 ft. land, Irving St.....		150	3.48
Hindes, J. Churchill and Patience C., 6 Crescent Rd.	1325		
House $6000, lot 10-12, 5925 ft. land $825		6825	189.08
Hinds, James, 170 Forest St.			
House $5000, lot A 8406 ft. land $425, 51 Cross St.		5425	125.86
Lots B, C, D, 28,886 ft. land, Holton St.		1000	23.20
Lot 83, 5000 ft. land, East St.....		100	2.32
Hinds, James and Mary C., 170 Forest St.			
House $10,000, barn $650, shop $250, summer house $100, hennery $100, 6½ acres land $5200, 4 acres woodland $1000, 170 Forest St.....		17300	401.36
Hinds, Mary C., 170 Forest St.....	1100		25.52
Hinman, Charles W., 10 Fenwick Rd.			
House $7000, lots 2, 3, 15,936 ft. land 2550		9550	221.56
Hintlain, M. H. and M. T., 17 Chestnut St.	775		17.98

Name, Location and Description	Personal	Real	Total Tax
Hintlain, Margaret H., 17 Chestnut St. House $6500, garage $500, 14,400 ft. land $2300		9300	215.76
Hodgdon, Carrie A., Mrs., 261 Washington St. House $4500, lot 17, 5000 ft. land $600..		5100	118.32
Hodge, Jacob F., 17 Edgehill Rd.	1800		
House $9500, garage $1100, 14,886 ft. land $2225		12825	339.30
Hodge, Katherine L., Mrs., 26 Pond St. House $2000, barn $800, barn $100, 40,000 ft. land $1200		4100	95.12
Hodges, Evelyn R., Boston House $3500, lot 5, 6030 ft. land $1200, 1 Warwick Pl.		4700	109.04
Hodgson, Tona et al., Arlington Lot 245, 6042 ft. land, Washington St..		300	6.96
Hoey, Mae R., 20 Everell Rd. House $6500, garage $300, lot 20, 7700 ft. land $775		7575	175.74
Hoff, Gustave A., 52 Water St. House, 52 Water St., $4000, house, 54 Water St., $1200, lot 37, 12,060 ft. land $600, Water St.		5800	134.56
Hoffstead, Eugene A., Conn. Lot 330, 18,454 ft. land, James St.		175	
Holbrook, A. Miles, 29 Wildwood St.	1650		
House $8500, garage $1200, 27,661 ft. land $4425, 29 Wildwood St.		14125	365.98
Lot 2, pt. 1, 27,000 ft. land, Wedgemere Heights		200	4.64
Pt. lot 11, 12,566 ft. land, $3400, lot 12, 3620 ft. land, 975 Sheffield West		4375	101.50
Holbrook, Anna C., Mrs., 6 Hancock St. House $4500, garage $1000, lot 15, 5000 ft. land $650		6150	142.68
Holbrook, Parker, 6 Hancock St.	300		6.96
Holden, Lawrence G., 75 Church St.	1225		28.42
Holland, Catherine A. and Mary E., 129 Mt. Vernon St. House $6500, 5670 ft. land $1250, 129 Mt. Vernon St.		7750	179.80
Holland, Julia F., Miss, 129 Mt. Vernon St. 7500 ft. land, Holland St.		525	12.18
Holland, Mary E., Miss, 129 Mt. Vernon St. 7500 ft. land, Holland St.		525	12.18
Holland, J. Frank et al., 12 Hancock St. House $3000, pt. lot 51, 5500 ft. land $650		3650	84.68
Holland, Nora E., 12 Hancock St.	100		2.32
Hollins, Arthur S., 33 Maxwell Rd.	1200		27.84
Hollins, Frederick E., 3 Symmes Rd.	2150		49.88
Hollins, Frederick E. and Burton W. Hooker, 3 Symmes Rd.			

Name, Location and Description	Personal	Real	Total Tax
House $8000, pt. lot 1, 13,118 ft. land $2225, 9 and 11 Bacon St.....		10225	237.22
Hollins, Leila P., Mrs., 3 Symmes Rd....	1000		
House $10,000, lot 16, pt. 1, 7797 ft. land $1300, 3 Symmes Rd.....		11300	285.36
Hollins, Mary W., Mrs., 33 Maxwell Rd.			
House $4000, garage $500, pt. lots 7, 8, 9, 5567 ft. land $850		5350	124.12
Holmes, Daniel F., 34 Oxford St.....	1275		29.58
Holmes, Daniel F. and Mary Louise, 34 Oxford St.			
House $10,500, garage $1500, lot 92, 11,222 ft. $2025.....		14025	325.38
Holt, Julia W., Miss, 16 Sheffield West			
Lots 13, 14, 16, pt. 18, 33,442 ft. land $9800		9800	227.36
Holton, Edward C., Olmstead Falls, Ohio			
6765 ft. land, Westley St.....		350	8.12
Holton, Georgiana D., Miss, Olmstead Falls, Ohio			
Lots 1, 2, 3, 18,752 ft. land, Washington St.		1275	29.58
Lots 21, 22, 27,961 ft. land, Highland Ave.		1400	32.48
Lots 9 to 18, inc., 23, 24, 25, 31, 86,234 ft. land, Bonad Rd.....		3425	79.46
Lots 7, 8, 19, 20, 26 to 30, inc., 32 to 42 inc., 45, 114,516 ft. land, Holton Rd....		4525	104.98
Holton, Sarah E. and Ellen C., 224 Washington St.			
House $1000, ¾ acre land $3000, 3 acres land, back, $4000		8000	185.60
Hooke, Anna M., 6 Calumet Rd.....	400		9.28
Hooke, Henry D. and Fannie M., 6 Calumet Rd.			
House $9000, garage $600, pt. lots 27, 28, 29, 30, 21,102 ft. land $4650.....		14250	330.60
Hooper, Sidney F., 15 Foxcroft Rd.....	850		19.72
Hopper, Ralph W. E., 3 Wildwood St....	500		11.60
Hopper, Ralph W. E. and Letitia F., 3 Wildwood St.			
House $7000, 14,330 ft. land $3150.....		10150	235.48
Horgan, William, Brooklyn, N. Y.			
Lots 41-44, 10,000 ft. land, Cross St....		500	11.60
St.		500	11.60
Horn, J. Albert, 33 Loring Ave.....	200		4.64
Horn, Peter T., 33 Loring Ave.			
House $5000, lots 361, 362, 5000 ft. land $300, 29 and 31 Loring Ave.....		5300	122.96
Horn, Peter T. et al., 33 Loring Ave.			
House $3000, lots 363, 364, 5000 ft. land $300, 33 Loring Ave.....		3300	76.56
Horne, Edward B., 9 Prospect St.....	1500		34.80
Horne, Mabel A., Mrs., 9 Prospect St....	4600		

Name, Location and Description	Personal	Real	Total Tax
House $12,000, garage $1500, lot 5, pt. 4, 6, 11,500 ft. land $2525		16025	478.50
Hosford, Clarence K., 10 Francis Cir.	1500		34.80
Hosford, Miriam E., 10 Francis Cir. House $7000, garage $1500, lot 3, pt. 4, 8318 ft. land $1325		9825	227.94
Housen, Ebba, 5 Watson Place House $2500, lots 62, 63, 4952 ft. land $200		2700	62.64
Hovey, Emma M., Mrs., 6 Stratford Rd.	1200		25.50
House $19,000, 11,063 ft. land $3325, 6 Stratford Rd.		22325	545.78
Hovey, Freeland E., 6 Stratford Rd.	3500		81.20
Hovey, Freeland E., Tr. for Mystic Assoates Block, $15,000, 2790 ft. land $4900, 568 Main St.		19900	461.68
Hovey, Freeland E. and Charles A. Lane, 6 Stratford Rd. Block $24,000, 6445 ft. land $7100, 13 Church St.		31100	721.52
Hovey, Freeland E. and Manuel H. Lombard, Trustees, 6 Stratford Rd. 16,180 ft. land, Church St.		4050	93.96
Hovey, Freeland E. and Heirs James F. Pennell, 6 Stratford Rd. Lot 1, 7380 ft. land, Vine St., $1100, lot 9, 7151 ft. land, Vine St., $1050, lot 10, 7900 ft. land, Vine St., $1175		3325	77.14
Lot 7, 7000 ft. land, Wedge Pond Rd., $875, Lot 8, 7677 ft. land, Wedge Pond Rd., $625, Lot 12, 7199 ft. land, Wedge Pond Rd., $1050		2550	59.16
Howard, Alice D., 10 Chesterford Rd. House $3500, lot 21C, 10,910 ft. land $225		3725	86.42
Howard, Frank W., 132 Washington St. House $5000, 8000 ft. land $1125, 7825 ft. land $225		6350	147.32
Howard, Levi W., 10 Chesterford Rd.	300		6.96
Howard, Paul H., 23 Myrtle St	775		17.98
Howard, Thomas M., 9 Lakeview Rd.	750		17.40
Howard, Mary S., 9 Lakeview Rd. House $7500, lot 20, 17,370 ft. land $3475		10975	254.62
Howe, Frank C., 21 Bacon St. House $9000, lot 1, 8650 ft. land $1375, 21 Bacon St. and 37 M. V. Parkway		10375	240.70
Howe, Guy B., 21 Bacon St.	250		5.80
Howe, Harrison E., 9 Lawson Rd.	1825		42.34
Howe, Lilla B., 21 Baron St.	2150		49.88
Howe, William H., Boston Lot 9, 20,900 ft. land, Maple Rd.		1050	24.36
Howlett, Martha, 45 Myrtle Ter. House $4500, lot 4, 5100 ft. land $550		5050	117.16
Hudson, George S., 39 Prospect St. House $5000, 21,335 ft. land $2125		7125	165.30

Name, Location and Description	Personal	Real	Total Tax
Hudson, Pauline, 44 Winthrop St.			
House $4000, lot 1, 8000 ft. land $400..		4400	102.08
Hudson, Willard, 44 Winthrop St.....	625		14.50
Hull, Richard A., 7 Glengarry.....	2600		
House $7000, pt. lot 11, 13,000 ft. land $1950		8950	267.96
Hunkins, Floyd N., 14 Dix St.....	1600		
Garage $650, house $7000, 5100 ft. land $1125		8775	240.70
Hunnewell, Andrew T., 4 Ravenscroft Rd.	1250		
House $12,000, lot 10, 13,775 ft. land $3025		15025	377.58
Hunt, Catherine, 6 Fitzgerald Ave.			
Lot 45, 8000 ft. land, Fitzgerald Ave...		250	5.80
Hunt, Eugenia M., Mrs., 1 Woodside Rd.			
House $7500, lot 4, 12,263 ft. land $1725		9225	214.02
Hunt, Franklin S. and Mabel B., 47 Myrtle Ter.			
House $4500, lot 5, 4920 ft. land $550..		5050	117.16
Hunt, Isabel, et al., 805 Main St.			
House. 805 Main St., $2000, house 807 Main St., $800, house, 809 and 811 Main St., $1800, house, 815 and 817 Main St., $1800, house 827 Main St., $1200, house and store, 829 Main St., $1500, barn $50, 19,300 ft. land $1925, Main St.....		11075	256.94
House 848 and 850 Main St., $3500, house 854 and 856 Main St., $3000, house, 6 and 8 Richardson St., $1800, lot 17, 13,130 ft. land $1325, corner Main and Richardson Sts.....		9625	223.30
House, 61 and 63 Richardson St., $1500, house, 21 Farront St., $1000, lot 23, 12,000 ft. land $600, Richardson St....		3100	71.92
House $1000, house $1000, house $1000, lot 38, 12,000 ft. land $600, 58, 62, 66 Water St.		3600	83.52
Hunt, Winnie, 40 Harvard St.			
House $2500, lot 110, pt. 114, 4357 ft. land $300, 38 and 40 Harvard St.....		2800	64.96
Huntress, George L., 7 Central St.....	1600		37.12
Huntress, Julia P., Mrs., 7 Central St..	1500		
House $13,000, barn $2000, 17,926 ft. land $4125.....		19125	478.50
Hurley, Daniel E., 71 Holland St.....	400		
Lot 20, 4981 ft. land, Holland St.....		250	15.08
Hurley, Daniel E., et al., 71 Holland St.			
Garage $500, house $2500, lot 22, 4944 ft. land $250.....		3250	75.40
Hustis, James H., 111 Church St.....	5000		116.00
Hutchinson, Albert A., 13 Hemingway St.	5000		
Shop $1000, garage $200, 5935 ft. land $300, 1021 Main St.....		1500	150.80
Hutchinson, Edward B., Gertrude A. and Ruth Wellington, Boston			
6 acres pasture $350, 3 acres mowing			

Name, Location and Description	Personal	Real	Total Tax
$400, Ridge St.		750	17.40
Hutchinson, Thomas M. et al., Hutchinson Rd.			
House $1800, 4½ acres land $750, 2 acres land $350		2900	67.28
Hussey, Bridget H., Cambridge			
Lot 6, 3800 ft. land $125, Middlesex Fells Ave.		125	2.90
Hyde, Dana C., Phoenix, R. I.			
Lot 211, 18,155 ft. land, Appalachian Rd.		550	12.76
Iacano, Frank, Boston			
Lots 327, 328, 5000 ft. land, Arthur St.		300	6.96
Iacano, Raffaele, Dello and Pasqualina, Swanton St.			
House, $1200, barn $50, house $1500, 12,960 ft. land $900, 152-156 Swanton St.		3650	84.68
Ianuzzi, John and Feliceta, 6 Spruce St.			
House $2800, 6000 ft. land $300, garage $300		3400	78.88
Ianizzi, Raffael and Rosie, 4 Spruce St.			
House $1000, 4000 ft. land $200		1200	27.84
Innis, Ethel G., 4 Manchester Rd.			
House $11,000, garage $700, lot 14, 4996 ft. land $850		12550	291.16
Lot 15, pt. 14, 13,046 ft. land $1300, Everett Ave.		1300	30.16
Intenarelli, Sylvester and Angelina, 69 Florence St.			
House $5500, lots 80, 81, 84, 85, 11,200 ft. land $675, 69 Florence St.		6175	143.26
Iovanni, Carmilla, 81 Canal St.			
House $4000, barn 100, 43,560 ft. land $875, shed $100		5075	117.74
Iovanni, Angelo, 81 Canal St.	150		3.48
Irving, Arthur P., 1 Warwick Pl.	2500		58.00
Irving, Wendell, 379 Main St.	2150		49.88
Irwin, John H., Ridge St.			
House $3000, barn $1000, wash house $2000, 27 acres land $4000		10000	232.00
Irwin, William H., Ridge St.			
House $3000, barn $700, shed and hennery $500, 10 acres land $1500		5700	132.24
Irwin, William H., and John H., Ridge St.	5400		
6½ acres land, Ridge St.		350	133.40
Isaman, Henry W., 49 Salem St.	150		3.48
Isaman, Henry W., and Gertrude C., 49 Salem St.			
House $4200, lots 299, 300, 5000 ft. land $300, 27 Arthur St.		4500	104.40
Ives, Charlotte D., Mrs., 305 Highland Ave.	1000		
House and garage $13,000, 15,152 ft. land $2275		15275	377.58

Name, Location and Description	Personal	Real	Total Tax
Ives, Frederick M., 305 Highland Ave...	1125		26.10
Jackson, Ednah E., 50 Lincoln St.			
House $5000, 3645 ft. land $250.....		5250	121.80
Jackson, George, 30 Irving St.			
House $2000, lot 120, 2800 ft. land $175		2175	50.46
Jackson, Josephine F. M., 9 Myrtle St.			
House $5000, 8615 ft. land $1900, 7 and 9 Myrtle St.....		6900	160.08
Jacobs, Charles S., 8 Symmes Rd.....	1200		27.84
Jacobs, Laura C., Mrs., 8 Symmes Rd.			
House $6500, lot 3, 6000 ft. land $950..		7450	172.84
Jacobus, John, 164 Cambridge St.....	150		3.48
Jacques, Lewis, 33 Pond St.....	625		14.50
Jansen, Thomas E., 3 Walcott Rd.			
House $7500, lot 14, 9360 ft. land $1300		8800	204.16
Jarabaeno, Nicola, 10 Winter St.....	75		
Garage $50, barn $100, house $2000, pt. lots 32, 33, 34, 15,075 ft. land $300, 8 and 10 Winter St.....		2450	56.84
Jardine, Wm. F., 319 Washington St.....	500		11.60
Jarvis, Harold C., Bangor, Me.			
Lot 329, 18,480 ft. land, James St.....		175	4.06
Jenkins, Alice S., Mrs., 18 M. V. Parkway			
House $9000, pt. lot 33, 7100 ft. land $1800, garage $1000		11800	273.76
Jenkins, Charles M., 18 M. V. Parkway..	300		6.96
Jenkins, George H., 12 Manchester Rd....	900		
House $9000, lot 10, 5298 ft. land $900..		9900	250.56
Jennings, Alice L., Mrs., 127 Church St.			
Pt. lot 3, 7360 ft. land, Church St.....		1175	27.26
Jennings, C. Edwin, 127 Church St.....	2250		52.20
Jennings, Frederick E., 127 Church St.			
House $10,500, lot 2, 14,840 ft. land $2225, 127 Church St.....		12725	295.22
Jenney Mfg. Co., cor. Pond and Cambridge	3000		69.60
Jenney Mfg. Co., 578 Main St.....	3000		69.60
Jensen, Hans E., 20 Chapin Ct.			
House $1300, pt. lot 3, 3300 ft. land $200, 20 and 22 Chapin Ct.....		1500	34.86
Jewett, Alice N., Miss, 16 Calumet Rd...	2175		
House $10,500, garage $2500, lot 19, pt. 18, 16,500 ft. land $3300.....		16300	428.62
Johnson, Agnes W., Mrs., 35 Washington St.			
House $5500, 26,098 ft. land $6000.....		11500	266.80
Johnson, Amelia A., Mrs., 8 Wilson St.			
House $9000, lot 7, 16,758 ft. land $850, 8 Wilson St.		9850	228.52
Johnson, Anton W., Boston			
Lot 63, 3014 ft. land, Pinegrove Pk...,		100	2.32
Johnson, Carl B., 76 Irving St.....	200		
House $1600, lot 160, 161, 5000 ft. land $300		1900	48.72
Johnson, Carl B. and Emma, 76 Irving St.			
Lots 41, 45, pt. 49, 7000 ft. land, Irving St.		350	8.12

Name, Location and Description	Personal	Real	Total Tax
Johnson, Charles J. M., Wilson St. Lot A, 8445 ft. land, Wilson St.....		500	11.60
Johnson, Edith M., Miss, 147 Highland Ave. House $4500, 10,765 ft. land $850.....		5350	124.12
Johnson, Ella M., Mrs., 10 Elm St. House $2500, 12,250 ft. land $1475.....		3975	92.22
Johnson, Emma, Mrs., 76 Irving St. House $2500, lot 44, pt. 40, 4000 ft. land $250, 76 Irving St.....		2750	63.80
Johnson, Grace D., Mrs., 6 Reservoir St. House $3500, garage $700, lots 9, 10, 11, 12, 32,865 ft. land $1650.....		5850	135.72
Johnson, Herbert B., 32 Calumet Rd.....	1375		31.90
Johnson, James E., 6 Reservoir St.....	1000		23.20
Johnson, John W., 43 Wildwood St. House $9000, garage $1600, 10,000 ft. land $1400, 37,980 ft. land, back, $750..		12750	295.80
Johnson, Lena E., Mrs., 32 Calumet Rd.. House $10,500, garage $1800, lot 10, 14,-198 ft. land $2275	1500	14575	372.94
Johnson, Mary L., 332 Highland Ave.... House $18,500, barn $4000, pavilion $1500, 46,471 ft. land $6500, 19,900 ft. land $2775	7000	33275	934.38
Johnson, W. E., 38 Cross St.....	450		10.44
Johnston, Christiana A., 14 Fletcher St. House $15,000, lot 9, 11,673 ft. land $1175, Cabot St.....		16175	375.26
Johnston, George W., 14 Fletcher St....	500		11.60
Johnston, James, 14 Fletcher St. Lot 5, 14,240 ft. land $725, Kenwin Rd..		725	16.82
Johonnot, Fred, Vermont House $5000, 16,742 ft. land $4175, 5000 ft. land, back, $500, 85 and 87 Church St.		9675	224.46
Jones, Annie M., Mrs., 326 Highland Ave. House $22,500, barn $3800, 50,872 ft. land $7125, 3200 ft. land, back, $150....	2250	33575	831.14
Jones, Charles W., 10 Park Ave.....	1000		23.20
Jones, Charles W. and Gertrude V., 10 Park Ave. House $8500, lot 10, 5593 ft. land $650.		9150	212.28
Jones, Frank W., 11 Crescent Rd.....	400		9.28
Jones, Gertrude B., 25 Mystic Ave. House $4000, 6453 ft. land $1025.....		5025	116.58
Jones, Marguerite D., Mrs., 11 Crescent Rd. House $6000, pt. lot 4, 5221 ft. land $775		6775	157.18
Jones, Marshall W., 326 Highland Ave...	125		2.90
Jones, Sarah E., Mrs., 28 Harvard St. House $2000, barn $200, lot 130, pt. 126, 3082 ft. land $200, 28 Harvard St.....		2400	55.68

Name, Location and Description	Personal	Real	Total Tax
Pt. lot 9, 6780 ft. land $350, pt. lot 10, 10,920 ft. land $550, Chester St.....		900	20.88
Jones, Thomas H., 28 Harvard St.....	650		15.08
Jones, William P. and Nettie M., 68 Harvard St.			
House $2500, lot 58, pt. 54, 5809 ft. land $350, lots 62, 66, 5810 ft. land $200, 66 and 68 Harvard St.....		3050	70.76
Jordan, Archibald C.....	1050		24.36
Jordan, Fred B., 36 Glen Rd.....	950		22.04
Jordan, George, Arlington Heights			
Pt. lots 350 to 353, inc., 25,000 ft. land, Steep Rock Rd.....		250	5.80
Jordan, Helen F. M., Mrs., 36 Glen Rd.			
House $5500, garage $300, pt. lots 9, 10, 8300 ft. land $1000		6800	157.76
Jordan, Helen Miller, 118 Highland Ave.			
House $15,000, garage $1000, lot 2, pt. 6, 15,723 ft. land $1400.....		17400	403.68
Jordan, Robert W., 514 Washington St...	300		6.96
Josephson, Hjalmar N. and Signe L., 81 Brookside Ave.			
House $2200, garage $50, lot 204, pt. 203, 5049 ft. land $200.....		2450	56.84
Josephson, Otto K., 29 Cross St.....	325		7.54
Josephson, Sigrid M., 11 Holton St.			
House $3200, lot 2, 9300 ft. land $275..		3475	80.62
Joslin, Ralph E., 14 Wildwood St.....	3675		
House $12,000, 11,599 ft. land $2125....		14125	412.96
10,704 ft. land, Wildwood St.....		2150	49.88
Joslin, Ralph E., and Charles Zueblin, Trustees, 14 Wildwood St.			
Studio and house $23,000, 60,230 ft. land $8425, 1½ acres land $5000, 316 Highland Ave.		36425	845.06
Jouett, Gladys K., Mrs., 16 Brooks St.			
House $8000, garage $900, lot 4, 10,645 ft. land $1600, 16 Brooks St.....		10500	243.60
Jouett, Mark R., Jr., 16 Brooks St.....	450		
House $7500, lot 1, 5552 ft. land $1325, 15 Washington St.....		8825	215.18
Jourdon, Michael J., 80 Nelson St.			
House $1800, 4524 ft. land $400.....		2200	51.04
Joy, Fred, 78 Washington St.....	500		11.60
Joy, Fred, Alice and Minnie B., 78 Washington St.			
House $7500, pergola $500, 20,000 ft. land $4800, 78 Washington St.....		12800	296.96
Joy, Lucy W., 14 Glen Rd.			
House $6500, barn $800, hennery $50, lot 12, 16,654 ft. land $2000.....		9350	216.92
Joy, John J., 14 Glen Rd.....	900		20.88
Judkins, Charles S., 72 Bacon St.....	1500		
House $9500, lot 1, 13,050 ft. land $3925		13425	346.26
Kane, John W., 394 Main St.			

Name, Location and Description	Personal	Real	Total Tax
House $2000, 12,000 ft. land $2525, 33,396 ft. land, back, $2025.....		6550	151.96
Katcoff, Jennie, 720 Washington St.			
House $1200, garage and office $1200, 36,374 ft. land $400, garage $600.....		3400	78.88
Katz, Max, Boston			
Lots 169, 170, 21,100 ft. land, James St.		200	4.64
Kavenay, Charles H., Boston			
Lots 312 to 315, inc., 10,000 ft. land, White St.....		500	11.60
Keady, Abbie, Mrs., 30 Farrow St.			
House $600, 8601 ft. land $425.....		1025	23.78
Kearns, Mary J., Mrs., 2 Holton St.			
House $2200, lots 93, 95, 97, 19,725 ft. land $800.....		3000	69.60
Keating, Charles E., 6 Stone Ave.			
House $5000, pt. lot 16, 4330 ft. land $300		5300	122.96
Keehn, Alice V., Mrs., 23 Hancock St.			
House $2000, lot 13, 15,000 ft. land $1950		3950	91.64
Keeler, Wm. H., 296 Washington St....	375		8.70
Keepers, Ernest, 14 Cabot St.....	1225		28.42
Keepers, Ernest and Molly O., 14 Cabot St.			
House $8500, lot 162, 8131 ft. land $1475		9975	231.42
Kelley, Arthur S., 47 M. V. Parkway....	2000		
House $8000, garage $1000, lot 4, 7116 ft. land $1150.....		10150	281.88
Kelley, Bridget, Woburn			
House $2000, barn $750, 12,000 ft. land $600, 1034-1036 Main St.....		3350	77.72
Lot 131, 1919 ft. land, Sheridan Circle..		75	1.74
Kelley, Charles W., 18 Oxford St.....	1575		36.54
Kelley, Daniel, 4 Dix St.....	1000		23.20
Kelley, Daniel, and Daniel W. Hawes, 23 Railroad Ave.			
House, 39 Railroad Ave., $1400, barn $300, shed $100, house, 43 Railroad Ave., $800, 7296 ft. land $1825, Railroad Ave.		4425	102.66
House, 53 and 55 Railroad Ave., $500, house, 16 Winchester Pl., $400, house, 18 Winchester Pl., $500, 6672 ft. land $1675, Railroad Ave. and Winchester Pl.		3075	71.34
Garage $300, wireless station $300, building $400, 14,455 ft. land $1675, rear 172 Highland Ave.....		2675	62.06
Kelley, Daniel J., 11 Mystic Ave.			
House $9000, lot 1, 5631 ft. land $950...		9950	230.84
Kelley, E. Florence, Mrs., 45 Fletcher St.	3375		
House $10,000, garage $3000, 13,898 ft. land $2775, 45 Fletcher St.....		15775	444.28
Kelley, Delia M. V., Mrs., 20 Holland St.			
House $2500, lot 6, 3893 ft. land $400, 31 Nelson St.....		2900	67.28
Kelley, E. Hawes, 21 Wildwood St.....	2450		56.84
Kelley, Frances C., Mrs., 3 Willow St....	1200		

Name, Location and Description	Personal	Real	Total Tax
16,035 ft. land, Church St.....		2575	87.58
House and garage, $12,000, 20,498 ft. land $2450, 3 Willow St.....		14450	335.24
Kelley, George H., Jamaica Plain			
Lots 127, 128, 5765 ft. land, Main St...		225	5.22
Kelley, Herbert W., 3 Willow St.....	650		15.08
Kelley, Joshua C., 5 Sheffield-West.....	3275		
House and garage $11,500, lot 2, 9880 ft. land $2975, 5888 ft. land, back, $600...		15075	425.72
Kelley, Kate, Mrs., 31 Swanton St.			
House $1500, 10,187 ft. land $800, 31 and 33 Swanton St.....		2300	53.36
Kelley, Leola W. C., 31 Dix St.			
House $8500, lot 4, 10,295 ft. land $2550		11050	256.36
Kelley, Louil P., 18 Oxford St.			
House $7500, garage $300, lot 64, 11,222 ft. land $2025.....		98.25	227.94
Kelley, Martha A., 4 Dix St.....	1200		
House $12,000, 10,154 ft. land $2750....		14750	370.04
House $3200, 4600 ft. land $2525, 1 Elmwood Ave.		5725	132.82
Kelley, Mary, 15 Arthur St.			
House $2800, lots 292 and 293, 5000 ft. land $300, 13 and 15 Arthur St.....		3100	71.92
House $1600, 10,620 ft. land $425.....		2025	46.98
Kelley, Thomas H., 11 Hill St.....	300		6.96
Kelley & Hawes Co., 23 Railroad Ave.			
Stable $9000, garage $3000, 9089 ft. land $3175, 23 Railroad Ave.....		15175	352.06
Barn $2000, storage house $15,000, 10,-140 ft. land $5075, Park St.....		22075	512.14
Kellogg, Nellie J., Mrs., 86 Church St.			
House $6500, barn $150, 10,000 ft. land $2500, 86 Church St., garage $1000....		10150	235.48
House $5000, 8500 ft. land $1950, 7 Lagrange St.....		6950	161.24
Kelty, Henry M., Cambridge.....	625		
House $7500, 5000 ft. land $600, 265 Washington St.....		8100	202.42
Kemp, Edwin E., 14 Stone Ave.			
20,475 ft. land, Highland Ave.....		625	14.50
Kemp, Helena R., 14 Stone Ave.			
House $5500, lot 20, 4418 ft. land $300..		5800	134.56
Kemp, Hiram A., Heirs, 30 Mt. Pleasant St.			
House $4500, barn $1275, 39,073 ft. land $6250		12025	278.98
Kendall, Charles E., 28 Washington St..	325		7.54
Kendall, Elizabeth H., Mrs., 7 Symmes Rd.			
House $8000, lot 14, pt. 15, 7301 ft. land $1175		9175	212.86
Kendall, Sarah A., Mrs., 28 Washington St.			
House $2500, garage $300, 8164 ft. land			

Name, Location and Description	Personal	Real	Total Tax
$2050		4850	112.52
Kenerson, Asa J., 246 Highland Ave. House $8000, garage $1200, pt. lot 11, 10,953 ft. land $1875, 1 Cliff-246 Highland Ave		11075	256.94
Kenerson, Edward H., 14 Brooks St.	7050		
House $9,000, garage $350, 15,492 ft. land $2225		11575	292.90
Kennedy, John and Etta, 17 Cross St. House $1200, 4440 ft. land $300		1500	34.80
Kennedy, Joseph C., 170 Mt. Vernon St.	1100		25.52
Kennedy, Alice L., Mrs., 170 Mt. Vernon St.	1400		
House $10,500, barn $1500, 14,968 ft. land $3000, 170 Mt. Vernon St		15000	380.48
House $4500, 7000 ft. land $1550, 134 Mt. Vernon St.		6050	140.36
House, 130 Mt. Vernon St., $6000, house, 3 Kendall St., $2000, 10,345 ft. land $1250, Mt. Vernon and Kendall Sts.		9250	214.60
Kennedy, Patrick J., Heirs, 13 Oak St. House $2300, 6450 ft. land $450		2750	63.80
Kenney, James F., 4 Pond St	650		
Store $1000, 54,862 ft. land $1750, Cambridge St.		2750	78.88
Kenney, Mary A. and Katherine E., Misses, 2 Myrtle St. House $3200, 4628 ft. land $1025		4225	98.02
Kerr, Frederick N., 1 Lakeview Rd	1500		34.80
Kerr, Lillian, 1 Lakeview Rd	1000		
House (unf.) $4500, lot 3, 11,015 ft. land $2425, Central St		6925	183.86
Kerr, Lillian B., 1 Lakeview Rd. House $8500, garage $800, 14,232 ft. land $4275		13575	314.94
Kerrigan, Celia, Mrs., 104 Cross St	250		
House $1500, barn $100, lots 1, 2, 3, 4, 13,310 ft. land $525, pt. lot 105, 1800 ft. land, back $50		2175	56.26
Kerrigan, George, 22 Vine St	1450		33.64
Kerrigan, John, Heirs, 79 Swanton St. House $700, 16,810 ft. land $1175		1875	43.50
Kerrison, John C., 13 Lakeview Rd	750		17.40
Kerrison, John C. and Florence M., 13 Lakeview Rd. House $9500, lot 22, pt. 23, 12,188 ft. land $2925		12425	288.26
Kerrison, Florence M., Mrs., 13 Lakeview Rd. Lot 28, 11,789 ft. land, Ravenscroft Rd.		2600	60.32
Keyes, Louis G., Woburn Lots 8-11, inc., 27,872 ft. land, Cross St.		825	19.14
Kibbe, Leon J., 35 Myrtle Ter. House $4000, lot 1, 5300 ft. land $750, 35 and 37 Myrtle Ter		4750	110.20

Name, Location and Description	Personal	Real	Total Tax
Kidder, Arthur A., 29 Everett Ave.....	2300		53.36
Kidder, Mary W., Mrs., 29 Everett Ave.	4000		
House $19,000, garage $2000, 17,693 ft. land $6200, 29 Everett Ave.....		27200	723.84
Lot 20, 9576 ft. land, Sheffield-West...		2575	59.74
Kidder, Charles E., 668 Main St.....	100		2.32
Kidder, Everett F., 17 Symmes Rd.....	2400		
House $7500, lot 19, 4757 ft. land $750		8250	247.08
Kilcoyne, John, 21 Chester St.....	200		
House $2000, garage $600, barn $100, 18,464 ft. land $1100.....		3800	92.80
Kilcoyne, Kate C., Mrs., 21 Chester St.			
Lots 7, 8, 28,793 ft. land $1450, Chester St., pt. lot 2, 8000 ft. land $400, Washington St.		1850	42.92
House $1000, 10,100 ft. land $500, 8 Spruce St.		1500	34.80
Kilcoyne, Thomas J., 21 Chester St.....	875		20.30
Kimball, Benjamin F., Woburn			
House, $4000, barn $1000, 22,350 ft. land $3125, 282 Main St.....		8125	188.50
Greenhouse $100, lots 20, 21, 13,240 ft. land $1325, Madison Ave. West.....		1425	33.06
Kimball, Daniel W., 11 Wildwood St.			
House $4000, 20,870 ft. land $3750, 11 Wildwood St.		7750	179.80
62,352 ft. land, Palmer St.....		2500	58.00
2 acres land, under water, Lake St....		200	4.64
Kimball, George E., 17 Glengarry.....	500		11.60
Kimball, Gertrude O., 17 Glengarry			
House $7000, lot 23, 6854 ft. land $1025		8025	186.18
Kimball, Jean S., Mrs., 29 Wedgemere Ave.	4000		
House $17,500, garage $2500, pt. lots 83, 84, 18,048 ft. land $3250.....		23250	632.20
Pt. lots 83, 84, 12,909 ft. land $2325, pt. lot 85, 15,398 ft. land $2775, Foxcroft Rd.		5100	118.32
Lot 86, 15,290 ft. land, Yale St.....		2150	49.88
Kimball, Reuben M., 45 M. V. Parkway..	675		15.66
King, Arthur E. A. and Margaret MacIsaac, 891 Main St.			
House $2450, lot 6, 4965 ft. land $550..		3000	69.60
King, Beatrice M., 38 Salem St.....	375		8.70
King, Ellen M., Mrs., 54 Richardson St.			
House $2875, pt. lot 10, 8479 ft. land $425, 54 and 56 Richardson St.....		3300	76.56
King, James M. and Lora, Boston			
House $8000, lot 4, 5453 ft. land $650...		8650	200.68
Kinsley, Wilbert E., et al., 99 Cambridge St.			
House $9000, barn $1000, 10,102 ft. land $1625, 5503 ft. land, back, $775.....		12400	287.68
Kirby, Chas. B. and Curley, 35 Harvard St.			
House $1900, lot 117-113, 5600 ft. land $350		2250	52.20

Name, Location and Description	Personal	Real	Total Tax
Kirkpatrick, George, 8 Fairmount St.....	200		
House, 8 Fairmount St., $7000, house and barn, 10 Fairmount St., $5500, 62,500 ft. land $3125, lot 19, 19,261 ft. land $1350, Fairmount St.....		16975	398.46
Klyce, Scudder, 12 Highland Ter.			
House $6000, 19,384 ft. land $975.....		6975	161.82
Knapp, Cherry C., et al., 8 Chestnut St.			
House $3000, building $200, 18,125 ft. land $2900		6100	141.52
Kneeland, Mabel L., 157 Highland Ave.			
House $6500, lot 1, pt. 12, 8524 ft. land $950		7450	172.84
Kneeland, William A., 157 Highland Ave.	1400		32.48
Knights of Columbus Building Ass'n			
House $9000, shed $25, 14,000 ft. land $2525, Vine St., back, 9476 ft. land $675		12225	283.62
Knight, Alfred E., 32 Grove St.	1400		32.48
Knight, Agnes M., Mrs., 32 Grove St.			
House $9000, barn $600, 23,900 ft. land $2650, 20,000 ft. land, back, $600.....		12850	298.12
Knight, Frank H., 4 Ridgeway.....	5000		116.00
Knight, Frank L., 704 Main St.....	100		2.32
Knight, Thomas S., 50 Oxford St.....	500		
House $8500, lots 200, 201, 17,642 ft. land $2800		11300	273.76
Knotts, Rosella M. and Horatia G. Peabody, Somerville			
House $2800, 5-7 Thompson St., house $2800, 9-11 Thompson St., house $2800, 13-15 Thompson St., house $1600, 17 Thompson St., House $2800, 19-21 Thompson St., shop $600, shop $900, 26,000 ft. land $19,500.....		33800	784.16
Kronquist, Henrietta P., Mrs., 30 Water St.			
House $3500, lot B, 5955 ft. land $375, 28 and 30 Water St.		3875	89.90
Krickstrom, Walter A., 16 Lockwan St.			
House $2500, barn $50, 5000 ft. land $250		2800	64.96
Ladd, Charles N., 5 Governor's Ave.			
House $6000, lot 5, 6082 ft. land $725..		6725	156.02
Ladd, Susan, 48 Yale St.			
House $12,000, 8718 ft. land $1400.....		13400	310.88
Lafleur, Ovide Fannie, 270 Washington St.			
House $3000, 12,121 ft. land, $1200.....		4200	97.44
Laird, Addie M., Mrs., 16 Clematis St.			
House $3500, barn $200, lot 4, 5400 ft. land $325, 16 Clematis St.		4025	93.38
Lally, Patrick J., 33 Kirk St.			
House $2800, lots 297, 298, 5000 ft. land $300, 25 Arthur St.		3100	71.92
House $3000, lots 166, 167, 5000 ft. land $300, 31 and 33 Kirk St.....		3300	76.56

Name, Location and Description	Personal	Real	Total Tax
House $4500, lots 168, 169, 5000 ft. land $300, lots 170-171, 5000 ft. land $250....		5050	117.16
Lamb & Nash Co., Boston.....	13850		321.32
Lampee, Charles I., 9 Foxcroft Rd.....	450		10.44
Lampee, Marion C., Mrs., 9 Foxcroft Rd.	1000		
House $10,000, lot 143, 13,950 ft. land $2500		12500	313.20
Lane, Charles A., 37 Glen Rd.....	700		
House $5500, barn $750, lot 5, 10,224 ft. land $1225, lot 5, 10,405 ft. land, back, $1050		8525	214.02
Lane, Harold A., 41 Salisbury Rd.....	1925		44.66
Lane, Nathalie B., 41 Salisbury Rd.....	1000		
House $10,000, garage $1200, pt. lot 118, 9970 ft. land $1500.....		12700	317.84
Lane, Julia E., Mrs., 75 Nelson St.			
House $1800, 5040 ft. land $450.....		2250	52.20
Lane, Oscar C., 20 Bacon St.....	750		17.40
Lane, Rozama E., Mrs., 13 Madison Ave. 16,740 ft. land, Madison Ave.....		2675	62.06
Lang, John, 7 Stratford Rd.....	1400		32.48
Langford, Delia E., 85 Wendall St.			
House $1800, lots 95, 96, 5000 ft. land $300, garage $100		2200	51.04
Langford, Frank W., 85 Wendall St.....	375		8.70
Langill, Amos, Woburn			
Lot 46, 4088 ft. land, Main St.....		150	3.48
Langley, Ella J., Mrs., 5 Cambridge St.			
House, 5 Cambridge St., $7000, house, 11 Cambridge St., $3500, 183,000 ft. land $14,650, Cambridge St.		25150	583.48
3¼ acres pasture, Arlington St.....		1625	37.70
Langley, Lester D., 63 Church St.....	200		
House $5000, garage $400, 10,235 ft. land $2550, 63 Church St.....		7950	189.08
House $7000, 17,500 ft. land $3500, 65 and 67 Church St.....		10500	243.60
Block $7500, 7520 ft. land $12,400, 556 to 566 Main St.....		19900	461.68
Langley, Stephen S., 5 Cambridge St....	2800		64.96
Lanow, Sarah N., Jamaica Plain			
Lot 37, 4800 ft. land, Glenwood Ave....		200	4.64
Laraway, Jonas A., 177 Forest St.....	1400		
House $8000, garage $2500, 11,000 ft. Land $2425, 5 Wildwood St.....		12925	332.34
Laraway, Jonas A., Trustee, 177 Forest St.			
Barn $500, shop $1000, 4532 ft. land $2500, Park St.....		4000	92.80
House $5225, lot 13, 15,886 ft. land $3825, 113 Church St., lot 22, 14,812 ft. land $2950, Calumet Rd.....		12000	278.40
Block $5000, barn $600, 6101 ft. land $7625, 586 and 588 Main St.....		13225	306.82
Laraway, Mary F., Mrs., 177 Forest St.			
House and garage, $9000, building $500,			

Name, Location and Description	Personal	Real	Total Tax
72,934 ft. land $1550, 177 Forest St.....		11050	256.36
House $4000, 24,833 ft. land $3225, 199 and 201 Washington St.		7225	167.62
House $2000, 3240 ft. land $425, 203 Washington St.		2425	56.26
Building $6000, 2373 ft. land $3325, 578 Main St.		9325	216.34
House $5000, building $3000, garage $800, 8000 ft. land $6000, 7688 ft. land, back, $1925, 610 Main St.....		16725	388.02
House $2500, barn $2000, 10,000 ft. land $1000, 13,420 ft. land, back, $125, 761 Main St.		5625	130.50
House $1500, house $1300, house $1500, House $1500, house $600, 7545 ft. land $5650, Purington Pl.....		12050	279.56
House $1000, 2060 ft. land $1550, 10 Thompson St.		2550	59.16
Larned, Edward S. and Charlotte L., 149 Highland Ave.			
House and garage $7500, 7513 ft. land, $750		8250	191.40
Larned, Edward S., 149 Highland Ave...	650		15.08
Larrivee, Marie L., Mrs., Beverly			
Lot 44, 6092 ft. land, Main St.....		250	5.80
Larson, Bernhard A., 993 Main St.....	900		20.88
Larson, Carl, 993 Main St.....	800		
House $5000, lot 30, 4000 ft. land $200, 981 Main St.		5200	139.20
Larson, Ida M., Mrs., 993 Main St.			
House $4000, lot 7, 14,750 ft. land $750, 993 Main St.....		4750	110.20
Barn $800, lot 10, 8050 ft. land $325, Russell Rd., garage $2500, lot 11, 3203 ft. land $125, lot 12, 3091 ft. land $125, Russell Rd.		250	5.80
Larson, Ida M., Trustee, 993 Main St.			
Lot 92, 3163 ft. land $125, lot 94, 3624 ft. land $150, Sheridan Cir.....		275	6.38
Larson and Anderson, Dunster Lane.....	275		6.38
Lassen, Edmund O., 14 Forest St.....	300		6.96
Lassen, Josephine, Mrs., 14 Forest St.			
House $1800, lot A, 4776 ft. land $225..		2025	46.98
Latham, Mary E., Heirs, 78 Harvard St.			
House $1800, lot 34, pt. 30, 4357 ft. land $250		2050	47.56
Latremore, Lewis W., 11 Lawrence St...	800		18.56
Latremore, Emily M., Mrs., and Lewis W., 11 Lawrence St.			
House $6500, hennery $50, lot 14, 9813 ft. land $1175, garage $1000.....		8725	202.42
Laughran, Kathryn M., 6 Lebanon St....	675		15.66
Laughran, Rose D., Mrs., 15 Manchester Rd.			
House $12,000, garage $800, lot 16, 7210 ft. land $1250.....		14050	325.96

Name, Location and Description	Personal	Real	Total Tax
Laurie, Alta Whitman, Brookline			
Lot 26A, 16,895 ft. land, Chesterford Rd.		850	19.72
Lawrence, Elizabeth P., Mrs., Fitchburg			
House $3000, 8850 ft. land $2125, 83 Washington St.		5125	118.90
Lawrence, Grace, Miss, 11 Forest Cir.			
House $3500, 17,785 ft. land $350		3850	89.32
Lawson, Charles T., 296 Washington St.	700		
House $2800, barn $350, 5000 ft. land $500, 320 Washington St.		3650	100.92
Lawson, Margaret S., Mrs., 296 Washington St.			
House $3500, barn $400, 19,412 ft. land $1950, 296 Washington St.		5850	135.72
Lawson, Erland F., Dunster Lane			
House $1000, lots 253, 254, 255, 20,644 ft. land $200, Dunster Lane		1200	27.84
Lawson, Thomas W., et al., Boston			
House $11,000, barn $3500, 41,940 ft. land $8400, 366 Main St.		2290	
40,942 ft. land $8200, 40,000 ft. land, back, $6800, 345 Main St.		15000	348.00
House 8500, 10,000 ft. land $2000, 16 Lawson Rd.		10500	243.60
House $7000, lot 6, pt. 7, 11,224 ft. land $2250, 20 Lawson Rd.		9250	214.60
Lots 10, 11, 14, 15, pt. 7, 33,676 ft. land $5725		5725	132.82
Lots 12, 13, 13,604 ft. land $2325, Lawson Rd.		2325	53.94
Lots 16-21, inc., pt. 24, 31,918 ft. land		5425	125.86
Lawton, Albert V., 31 Pond St.	300		6.96
Lawton, Dennis, 13 Pond St.	300		
House $1500, barn $250, ¾ acre land $650, 5½ acres land and woodland, $1000, Pond St.		3400	85.84
Lazelle, E. M., 29 Rangeley	500		11.60
Leach, Ralph W. E., 32 Fletcher St.	700		16.24
Leach, Avis S., Mrs., 32 Fletcher St.			
House $6000, garage $1000, lot 1, 6140 ft. land $1225, lot A, 4220 ft. land, back, $625		8850	205.32
Leahey, Daniel, 34 Grove St.	175		4.06
Le Comte, Robert A., 28 Salem St.	400		9.28
Le Duc, George D., 205 M. V. Parkway	350		8.12
Le Duc, Margaret E., Mrs., 205 M. V. Parkway			
House $5000, 4330 ft. land $875		5875	136.30
Le Duc, Winifred A., 205 M. V. Parkway	1200		27.84
Ledyard, William, 54 Yale St.	3200		74.24
Ledyard, Wm. and Emma R., 54 Yale			
House $14,000, garage $2000, lot 193, 11,440 ft. land $1850		17850	414.12
Lee, M. Frank, 18 Grove Pl.			

Name, Location and Description	Personal	Real	Total Tax
House $1000, 4636 ft. land $175.....		1175	27.26
Lee, W. Creighton, 7 Pine St.....	1350		
13,315 ft. land, Hillside Ave.....		2000	77.72
Pt. lot 19, 1353 ft. land.....		250	5.80
House $8000, lot 20, pt. 16, 9450 ft. land $2000, 7 Pine St.....		10000	232.00
Leen, Mary J., et al., Woburn			
House $1500, 4680 ft. land $325.....		1825	42.34
Lefavour, Fay H., Mrs., 4 Herrick St.			
House $8500, lot 7, 6300 ft. land $1250.		9750	226.20
Leghorn, Geo. M., 42 Wedgemere Ave.			
House $10,000, garage $800, lot 133, 12,000 ft. land $1800		12600	292.32
Lentine, Sam, 51 Irving St.....	1000		
House $3000, lot 87, pt. 91, 4689 ft. land $275		3275	99.18
Leonard, Frank, 5 Harvard St.			
House $2500, lot 161, 2800 ft. land $200		2700	62.64
Levesque, J. L. M., Salem			
Lots 357, 358, 5000 ft. land, Loring Ave.		250	5.80
Levine and Farber, 545-547 Main St.....	275		6.38
Lewis, C. H., Reading.....	500		11.60
Lewis, Elmer E., 20 Maxwell Rd.....	150		3.48
Lewis, Minnie E., Mrs., 20 Maxwell Rd.			
House $4500, lot 8, 5225 ft. land $775..		5275	122.28
Libby, Florence M., Mrs., 165 Forest St.			
House $7000, garage $650, lots 2, 16, 14,385 ft. land $700.....		8350	193.72
Libby, Horace K., 165 Forest St.....	1200		27.84
Liftman, Harry, 169 Washington St.....	500		11.60
Limpus, Helen G., Mrs., Chesterford Rd.			
House $5500, lot 20A, 12,050 ft. land $250, garage $600, 3480 ft. land $75....		6425	149.06
Lincoln, Edward E., Conn.			
House $3800, garage $300, 4378 ft. land $975		5075	117.74
Linscott, Daniel C., 20 Central St.....	900		20.88
Linscott, Harriet R., Mrs., 20 Central St.			
House $7500, lot 1, 7125 ft. land $1650.		9150	212.28
Little, Albert M., 181 Cambridge St.....	375		8.70
Little, Alfred E., 19 Everett Ave.....	1200		27.84
Little, Estelle R., 10 Central St.....	600		
House $6000, 11,070 ft. land $2550.....		8550	212.28
Little, Georgie R., Mrs., 19 Everett Ave.			
House $6000, barn $1500, 34,268 ft. land $10,275		17775	412.38
Little Brothers Co., 179 Cambridge St..	4675		
House $4000, barn $1200, pigeon house $500, tool house $100, 1 acre land $2000, 8½ acres land $3825, 179 and 181 Cambridge St.		11625	378.16
Little, Mary, Heirs, 164 Cambridge St.			
House $3500, barn $1000, barn $600, barn $350, shed $200, greenhouse $3500, greenhouse $2000, 1 acre land $2000, 7½ acres land $2250, 3¼ acres pasture,			

Name, Location and Description	Personal	Real	Total Tax
back, $375		15775	365.98
Littlefield, Georgiana, Mrs., 203 Highland Ave.			
House $4500, barn $200, 17,745 ft. land $2475		7175	166.46
Littlefield, Geo. S., Trustee, 203 Highland Ave.			
House $4000, 13,104 ft. land $2100, 212-214 Main St.		6100	141.52
House $2500, 6123 ft. land $975, 208 Main St.		3475	80.62
Livermore, George K., 32 Foxcroft Rd.			
House $9500, garage $1500, lot 79, 15,072 ft. land $2700		13700	317.84
Lot 78, 15,062 ft. land, Foxcroft Rd.		1050	24.36
Livermore, Elizabeth L., 32 Foxcroft Rd.	300		6.96
Livingstone, James R., 8 Sanborn St.	400		9.28
Livingstone, James R. and Genevieve A., 8 Sanborn St.			
House $4000, garage $300, 8420 ft. land $1275		5575	129.34
Livor, John E., 1 Lewis Rd.	450		10.44
Lochhead, Ida H., Brighton			
Lot 75, 14,892 ft. land, Foxcroft Rd.		1050	24.36
Lochman, George H., 16 Kenwin Rd.	1500		34.80
Locke, Elizabeth E., Ridge St.	6150		
House $4000, house $100, garage $1000, barn $2500, boiler and squash-house $4000, reservoir $100, ice-house $200, shed $100, 33 acres land $4100, 13 acres pasture $650, 17 acres woodland $850		17600	551.00
Locke Bros., 17 Ridge St.	3375		78.30
Locke, Elizabeth C., 132 Cambridge St.			
House $1800, barn $1000, 26,000 ft. land $1825, 1¼ acres land $1250, 2¾ acres land $550, 2 acres land $2000, 28 acres land $2800		11225	260.42
Locke, F. C., 536 Main St.	3000		69.60
Locke, Fred P., 132 Cambridge	100		2.32
Locke, Harry D., Ridge St.	200		4.64
Locke, Maurice, James St.			
Lot 165, 9873 ft. land, James St.		100	2.32
Locke, Sarah K., Mrs., 37 Dix St.	2000		
House $9000, lot 1, 8000 ft. land $2000.		11000	301.60
Locke, Simon, Dothan St.	200		4.64
Locke, Varnum P., et al., 132 Cambridge St.			
9¼ acres land, back, Cambridge St.		6475	150.22
Locke, Wendell W., Ridge St.	500		11.60
Locke, Wilbur S., 37 Dix St.	200		4.64
Lockshin, Harry, Dothan St.	200		4.64
Lockshin, Harry, c/o Kenneth W. Frye, Dothan St.			
House $1800, barn $200, lot 171, 9753 ft. land $100		2100	48.72
Lot 172, 9600 ft. land $100, Dothan St.		100	2.32

Name, Location and Description	Personal	Real	Total Tax
Lockwood, Glen and Lillian E., 83 Walnut House $10,000, barn $200, 6880 ft. land $1100		11300	262.16
Loftus, Arthur W., 27 Rangeley	725		
House $9500, garage $700, lot 27, 31,115 ft. land $3100		13300	325.38
Lombard, Anna J., Mrs., 92 Church St.	1500		130.50
House $15,000, garage $1000, 16,431 ft. land $4925		20925	520.26
Lombard, Arthur C., 105 Church St.	2100		48.72
Lombard, Estella H., Mrs., 105 Church St.	1800		
House $18,000, barn $4500, pt. lot 17, 16,500 ft. land $4125		26625	659.46
Lombard, Manuel H., 92 Church St.	5625		130.50
Londigan, Josephine, Mrs., Springfield House $2500, 2156 ft. land $225, 5 Nelson St.		2725	63.22
Longfield, Henry M., 54 Nelson St. House $2000, garage $650, lot 18, 4514 ft. land $400		3050	70.76
Lord, Dorothy M., 7 Woodside Rd.	500		11.60
Lord, George B., Melrose House $3500, lot 49, 10,000 ft. land $1200, lot 50, 10,000 ft. land $1100, 16 Hancock St.		5800	134.56
Lord, James B., 10 Pine St.	4400		102.08
Lord, Mabel H., Mrs., 10 Pine St.	1600		
House $16,000, barn $3000, 53,077 ft. land $10,600		29600	723.84
Louigro, Maro, 27 Florence St. House $600, lots 24, 25, 9344 ft. land $475, lots 28, 29, 9640 ft. land $475		1550	35.96
Lovelace, Marcia B., Boston Lots 65, 83, 6270 ft. land, Pinegrove Pk.		200	4.64
Lovering, Edwin N., 6 Hillside Ave.	300		6.96
Lovering, Helen H., Mrs., 6 Hillside Ave. House $7000, garage $200, lot 3, pt. 4, 5, 10,791 ft. land $1950		9150	212.28
Lowell, Marion I. S., Mrs., 4 Lakeview Rd. House $8000, garage $1500, lot 15, 11,143 ft. land $2675		12175	282.46
Lowell, W. Holbrook, 4 Lakeview Rd.	300		6.96
Lucas, Archibald, 10 Chester St. House $2500, shed $25, 5100 ft. land $300		2825	65.54
Luce, Edith M., Mrs., 19 Edgehill Rd.	500		
House $9000, garage $900, lot 9, 8950 ft. land $1425		11325	274.34
Lufkin, John W., Boston House $7000, lot 4, pt. 3, 20,453 ft. land $4100, lots 5, 8, 9, 20,561 ft. land $3500, 15 Lawson Rd.		14600	338.72
Lufkin, Imogene S., Mrs., Boston House 359 Highland Ave., $3000, house, 365 Highland Ave., $1500, lots 18, 19, 22,			

Name, Location and Description	Personal	Real	Total Tax
23, 17,938 ft. land $3050, Highland Ave.		7550	175.16
Lundblad, A. Oscar, 19 Lockwan St.			
House $2600, lots 229, 230, 231, 232, 10,000 ft. land $500		3100	71.92
Luongo, Carmela, 85 Swanton St.	350		8.12
Luongo, Carmella, 7 Florence St.			
House $900, lot 15, 10,500 ft. land $400, 7 Tremont St.		1300	30.16
House $2200, shop and garage $2000, 4175 ft. land $325, 7 Florence St.		4525	104.98
Luongo, Carmine, 7 Florence St.	75		
House $2000, lot 1, 10,635 ft. land $750, 83 and 85 Swanton St., garage $700		3450	81.78
Luongo, Dominick, 7 Florence St.	850		19.72
Luongo, Emiddio, 26 Shepard Ct.			
House $1700, 8326 ft. land $325, 26 Shepard Ct., garage $300		2325	53.94
Lots 2, 3, 8010 ft. land $250, lots 11, 12, 13, 16,527 ft. land $475, Fitzgerald Ave.		725	16.82
Luongo, Emilio, 23 Irving St.	300		
House $2200, garage (unf.) $400, lot 123, pt. 127, 5541 ft. land $325		2925	74.82
Luongo, Giovanni and Rosinna, 46 Florence St.			
House $2300, lot 7, pt. 6, 8625 ft. land $425		2725	63.22
Lutes, John L., 31 Vine St.	225		
House $2500, 6804 ft. land $2725, 650 Main St.		5225	126.44
Lydon, Bridget, Mrs., 38 Pickering St.			
House $2000, 7902 ft. land $400, barn $200, shed $200		2800	64.96
Lydon, Sarah C., Mrs., 9 Lloyd St.			
House $4000, lot 14, 4976 ft. land $750		4750	110.20
Lyman, Harrison F., 7 Ridgefield Rd.	1450		
House $8800, garage $400, lot 19, pt. 18, 9900 ft. land $1600		10800	284.20
Lynch, Andrew J., 9 Grove Pl.			
House $900, 14,193 ft. land $575		1475	34.22
Lynch, Daniel W., 23 Russell Rd.			
House $4000, lot 15, 3173 ft. land $150		4150	96.28
Lynch, Ellen, Mrs., 55 Pond St.			
House $1200, 31,000 ft. land $900		2100	48.72
Lynch, Gertrude E., 132 Swanton St.			
House $1600, lot 14, 10,540 ft. land $525, 13 Tremont St.		2125	49.30
Lynch, James J., 45 Pond St.			
House $900, 16,800 ft. land $500		1400	32.48
Lynch, John A., 46 Swanton St.	975		22.62
Lynch, John, 132 Swanton St.	2800		
House, 132 Swanton St., $4800, barn $150, store, 136 Swanton St., $600, 12,020 ft. land $850, Swanton St.		6400	213.44
Lynch, Mary F., Miss, 247 Swanton St.			
House $1200, 3296 ft. land $200		1400	32.48
Lynch, Michael, 57 Pond St.	200		

Name, Location and Description	Personal	Real	Total Tax
5 acres land, Pond St.		2000	51.04
Lynch, Patrick J., Boston			
Lots 29, 30, 31, 7983 ft. land, Cross St.		400	9.28
Lynde, A. Selwyn, Boston			
Lot 19, 16,100 ft. land, Wedgemere Hts.		150	3.48
Lots 11, 12, 21, 23, 24, pt. 19, 35,000 ft. land, Holland St.		1750	40.60
Lot 2, 1886 ft. land, Irving St.		100	2.32
Pt. lot 53, 7040 ft. land, Wedgemere Hts.		75	1.74
Lot 41, 5900 ft. land, Wedgemere Hts.		50	1.16
Lynde, Julia M., Miss, Boston			
Lots 11, 12, 13, 7556 ft. land, Glenwood Ave.		300	6.96
Lynde, A. Selwyn, and George W. Higgins, Boston			
Lot 24, 4720 ft. land, Wedgemere Hts.		50	1.16
Lyon, Lydia C., 10 Dix St.			
House $6500, 6312 ft. land $1700		8200	190.24
Lyons, Mary A., 27 Oak St.			
House, 27 Oak St., $3500, house, 20 Holland St., $1500, 11,670 ft. land $825, Oak St.		5825	135.14
Mac Alman, Florence N., Mrs., 42 Everett Ave.	1800		
House $18,000, garage $2500, building $3000, lot 1, 13,110 ft. land $3550, lots 11, 12, 13, A, 56,318 ft. land $5625		32675	799.82
Mac Alman, John H., 42 Everett Ave.	4150		96.28
MacBrine, Arthur E. and Julia A., 12 Brooks			
House and garage $13,000, 8542 ft. land $1275		14275	331.18
MacDonald, Allan J., 968 Main St.	250		
House $4500, lots 2, 3, 4, 9045 ft. land $550, garage $700		5750	139.20
Lot 1, 3664 ft. land $150		150	3.48
MacDonald, Frederick C., 195 Forest St.	1200		27.84
MacDonald, Helen M., Mrs., 195 Forest St.			
House (unf.) $2000, lot 7, 12,924 ft. land $900, lot 8, 12,843 ft. land $900 Kenwin Rd.		3800	88.16
Store $2000, lot 17, 6099 ft. land $350, Forest St.		2350	54.52
MacDonald, Hazel H., Mrs., 11 Edgehill Rd.	350		
House $10,000, lot 6, 8000 ft. land $1200		11200	267.96
MacDonald, Ida E., 92 Bacon St.	1200		
House $14,000, 14867 ft. land $4450		18450	455.88
MacDonald, John J., 13 Kendall St.			
House $2800, lot 3, 6335 ft. land $700, 13 Kendall St.		3500	81.20
House $3500, 30,440 ft. land $1825, 41 and 43 Canal St.		5325	123.54
MacDonald, John M., 12 Lebanon St.	3000		69.60

Name, Location and Description	Personal	Real	Total Tax
MacDonald, Joseph R., 8 Chisholm Rd...	975		
House $4500, lots 21, 22, 15,609 ft. land $625		5125	141.52
MacDonald, John, 20 Hillcrest Parkway..	1050		24.36
MacDonald, Kathryne S., 20 Hillcrest Parkway			
House $4000, garage $1000, lot 225, 14,019 ft. land $425.....		5425	125.86
House $7000, playhouse $100, pt. lot 228, 24,759 ft. land $1225, lot 229, pt. 224, 16,478 ft. land $825.....		9150	212.28
MacDonald, Louisa H., Mrs., 141 Washington St.			
House $5500, barn $300, 6908 ft. land $1300, 141 Washington St.		7100	164.72
MacDonald, Louise H., and William O. Dupee, 141 Washington St.			
House $3500, 6778 ft. land $1225, 145 Washington St.		4725	109.62
MacDonald, William B., 30 Oak St.....	400		9.28
MacKenzie, Jennie A., Mrs., Henry St.			
House $1800, lot 227, 10,915 ft. land $100		1900	44.08
MacKenzie, Kenneth and Warren, Henry St.			
Lot 228, 10,600 ft. land, Henry St.....		100	2.32
Mackesy, Hannah and Mary, Misses, 68 Nelson St.			
House $2000, 5783 ft. land $525, 68 and 70 Nelson St.		2525	58.58
Mackesy, Lucy M., Mrs., 4 Norwood St.			
House $1800, 11,366 ft. land $2500.....		4300	99.76
Mackesy, Thomas J., 4 Norwood St.			
3155 ft. land, Nelson St.		275	6.38
MacKinnon, Allan P., 21 Everett Ave....	1200		27.84
MacKinnon, Amy S., 21 Everett Ave.....	1100		
House $11,000, lot 39, 12,869 ft. land $4500		15500	385.12
MacKintosh, Herbert B., and Courtland G. Morse, Trustees, Needham			
House $2500, lot 12, pt. 11, 6488 ft. land $400, 11 Clematis St.		2900	67.28
MacLellan, Abigail J., Mrs., 59 Cross St.	400		
House $2000, barn $400, lot 3, 5000 ft. land $300, 59 Cross St.....		2700	71.92
Lots 5, 7, 9, 11, pts. 13, 15, 165, 166, 39,550 ft. land, Cross St.		800	18.56
Lot 85, 5000 ft. land, East St.....		100	2.32
MacLellan, Joseph, 59 Cross St.			
Lots 8, 10, 14, 15,000 ft. land $600, lot 87, 5000 ft. land $100, East St.....		700	16.24
MacNeill, John Henry, 333 Washington St.	75		1.74
MacNeill, Andrew L., 333 Washington St.	625		14.50
MacNeill, Margaret, 333 Washington St.			
House $3500, garage $500, 8424 ft. land $850		4850	112.52

Name, Location and Description	Personal	Real	Total Tax
MacPhie, Sarah J., Mrs., 7 Fells Rd.			
House $8500, lot 237, 14,842 ft. land $900		9400	218.08
Macurda, Paul G., 21 Mystic Ave	1200		27.84
Maddocks, Edith K., Mrs., 3 Woodside Rd.			
House $8000, garage $1200, lot 5, 14,154 ft. land $1700		10900	252.88
Maddocks, John A., 3 Woodside Rd	600		13.92
Mafera, Fred, 29 Cross St.			
House $5000, garage $1000, 41,952 ft. land $2925		8925	207.06
Maffia, Donata and Pasquale, 93 Swanton St.			
House, 93 Swanton, $1200, house, 97 Swanton, $800, hennery $25, lot 3, 8835 ft. land $625		2650	61.48
Maguire, Edward F., 760 Main St	650		15.08
Maguire, James, 21 Lincoln St.			
House $6000, toolhouse $100, 28,529 ft. land $2000		8100	187.92
Maguire, Mary, Mrs., 30 Westley St.			
House $2500, lot 19, 4939 ft. land $500, 30 and 32 Westley St		3000	69.60
Maguire, Patrick J., 14 Kendall St	1050		
House $1800, 4563 ft. land $550		2350	78.88
Maguire, Rose E., 18 Canal			
House $3000, barn $500, lot 56, 10,034 ft. land $700		4200	97.44
Maher, Mary E., Miss, 9 Florence St.			
House $2800, 10,000 ft. land $500		3300	76.56
Maher, Thomas J. and Mary E., Florence St.			
Lots 19, 20, 11,200 ft. land $1125		1125	26.10
Main, Charles R., 31 Prospect St	900		
House $12,000, garage $2000, 16,995 ft. land $1700		15700	385.12
Main, Charles T., 14 Herrick	2725		63.22
Main, Elizabeth F.			
House $12,000, garage $1000, 16,242 ft. land $3350		16350	379.32
Main, Theodore, 80 Walnut St.			
House $4000, 4000 ft. land $725		4725	109.62
Malloy, James, 9 Baldwin St.			
House $800, lot 3, 7860 ft. land $325		1125	26.10
Maloney, Bridget M., Miss, 360 Washington St.	500		
House and store $4000, lot 169, 3236 ft. land $325, 358 and 360 Washington St		4325	111.94
Mann, George Russell, 11 Myrtle St	225		5.22
Mann, George R. and Blanche E., 11 Myrtle St.			
House $4000, garage $1000, 5975 ft. land $1325		6325	146.74
Manning, Ralph A., 77 Church St	400		
House $4000, barn $1500, 40,040 ft. land $7000		12500	299.28

Name, Location and Description	Personal	Real	Total Tax
Mansfield, Elizabeth O., 15 Cabot St.			
House $10,500, garage $800, lot 171, 11,181 ft. land $2025		13,325	309.14
Mansfield, Philip, 3 Hillside Ave	500		11.60
Manter, Edwin D., 6 Ridgefield Rd	125		2.90
Manter, May T. A., Mrs. 6 Ridgefield Rd.	775		
House $9000, lot 30, 7850 ft. land $1425		10425	259.84
Mara, Frank L., 608 Main St	600		13.92
Marabella, Luigi, 11 Irving St.			
Lots 159, 163, 164, 165, 12,737 ft. land, Washington St.		1275	29.58
Marchant, Alfred H., 6 Rangeley	650		15.08
Marchant, Augusta J., 6 Rangeley	1500		
House $15,000, lot 6, 10,000 ft. land $1000, back, 24,477 ft. land $1225		17225	434.42
Marchant, Harry A., 148 Cambridge St.	750		17.40
Marchese, Salvator, 6 Holland	1100		25.52
Marchesi, Guiseppina, 72 Swanton St.			
House and store $4000, shop $700, shop $1000, 10,250 ft. land $825		6525	151.38
Marion, Annie B., Mrs., 8 Alben St.			
House $4800, lot 4, 8184 ft. land $500, 8 Alben St., lots 5, 6, 16,200 ft. land $500 Highland Ave.		5800	134.56
Marrone, Josephine, Mrs., 19 Holland St.			
House $800, 7225 ft. land $475, 35 Oak St.		1275	29.58
Marsh, Jessie A., Miss, Swan Rd.			
House $5500, 39,170 ft. land $3925		9425	218.66
Marsh, Melaine R., Somerville			
House 200, ¾ acre land $50, High St.		250	5.80
Marsh, Walter H., Boston			
Lots 14, 25, 27, 31,949 ft. land, Forest St.		1275	29.58
83,471 ft. land, Garfield Ave. and Forest St.		3350	77.72
Lot 24, 5800 ft. land $225, lot 26, 6771 ft. land $275, Garfield Ave		500	11.60
Lot 8, 22,441 ft. land, Maple Rd		1125	26.10
Marshall, Eva C., Mrs., 7 Cliff St	2600		
House $12,000, garage $1500, 12,860 ft. land $2050		15550	421.08
Marshall, William R., 7 Cliff St	1050		24.36
Marston, John P., 30 Everett Ave	3200		74.24
Marston, Elizabeth W., Mrs., 30 Everett Ave.			
House $25,000, 15,000 ft. land $4500, 9120 ft. land, back, $900		30400	705.28
Martin, Archibald T., 9 Manchester Rd.	1500		34.80
Martin, Gertrude M., Mrs., 9 Manchester Rd.			
House $9000, lot 5, 5806 ft. land $1000		10000	232.00
Martin, Patrick, 662 Main St	3000		69.60
Martin, Patrick H., 40 Pickering St.			
House $2500, 6953 ft. land $350		2850	66.12
Martin, Thomas E., 10 Forest St.			
House $1600, lot B, 4200 ft. land $200		1800	41.76

Name, Location and Description	Personal	Real	Total Tax
Martin, Walter L., Chelsea			
House $15,000, garage $200, 22,846 ft. land $6850		22050	511.56
Martin, William, 94 Church St.	2400		55.68
Martinson, Hans & Augusta, 78 Sheridan Cir.			
House $1500, lot 88, 3163 ft. land $100		1600	37.12
Mason, Anna M., Mrs., 43 Wedgemere Ave.			
House $9000, garage $800, lot 182, 12,000 ft. land $1800		11600	269.12
Mason, Charles H., 42 Wedgemere Ave.	475		
Lot 182½, 4580 ft. land, Yale St.		175	15.08
Mason, Clifford O., 56 Fletcher St.	1000		23.20
Mason, Elizabeth N., Mrs., 288 Main St.	900		20.88
Mason, Elizabeth N. and M. Alice, 288 Main St.			
House $10,500, lot A, 21,630 ft. land $3450, 288, 290 Main St.		13950	323.64
Mason, Emma H., Mrs., 26 Mt. Pleasant St.			
House $3000, lot 14, 6254 ft. land $875, 26 Crescent Rd.		3875	89.90
Mason, Fannie B., c/o W. K. Blodgett			
House $4000, barn $500, 40,000 ft. land $7200, 37,330 ft. land, back, $2250, 326 Main St.		13950	323.64
Mason, John N., et al., 26 Mt. Pleasant St.			
Lot 1, 10,721 ft. land, Hillside Ave.		1925	44.66
Mason, John N., 26 Mt. Pleasant St.			
House $5000, toolhouse $50, lot 20, 13,706 ft. land $2475, 26 Mt. Pleasant St.		7525	174.58
Mason, Lillian T., Mrs., 11 Lloyd St.			
House $4000, lot 13, 5027 ft. land $750		4750	110.20
Mason, Martha S., Mrs., 8 Grove St.	1125		
House $7500, barn $1500, 35,285 ft. land $5650		14650	365.98
Matherson, Edward S., 125 Cambridge St.	400		9.28
Matherson, Stephen C., 125 Cambridge St.	400		9.28
Matherson, Stephen C. and Edward S., 125 Cambridge St.			
House $9000, pt. lots 33, 34, 15,824 ft. land $2375		11375	263.90
Mathews, Bernard F., 22 Lincoln St.	100		2.32
Mathews, Mary A., Mrs., 22 Lincoln St.			
House $3500, lot 3, 5500 ft. land $375		3875	89.90
Mawn, Dominick, Heirs, 44 Canal St.			
House $1700, barn $100, lot 59, 11,550 ft. land $575		2375	55.10
Mawn, Margaret A., Mrs., 25 Hemingway St.			
House $2000, lot C, 6930 ft. land $275		2275	52.78
Maxwell, Charles F., 5 Bacon St.	500		11.60
May, Gertrude J., Mrs., 19 Sheffield Rd.	1000		
House $10,000, lot 24, 9936 ft. land $2975, 7200 ft. land, back, $725, garage $3000		16700	410.64

Name, Location and Description	Personal	Real	Total Tax
May, Marcus B., 19 Sheffield Rd.....	2400		55.68
Maynard, Herbert E., 80 Church St.....	1000		23.20
Maynard, Mary T., Mrs., 80 Church St. House $6000, 8640 ft. land $2150.....		8150	189.08
Maynard, William H., 79 Church St.....	1825		
House $15,000, barn $3000, 20,000 ft. land $5000, 20,040 ft. land, back, $2000, 79 Church St.....		25000	622.34
House, 14 and 16 Fletcher St., $6000, house, 18 and 20 Fletcher St., $6000, house, 22 and 24 Fletcher St., $6000, house, 28 Fletcher St., $4500, lots 1, 2, 3, 4, 54,200 ft. land $9750, Fletcher St..		32250	748.20
House, 16 Wildwood St., $4500, house, 1 and 2 Wildwood Ter., $7500, house, 3 Wildwood Ter., $3500, house, 4 Wildwood Ter., $4500, house, 5 Wildwood Ter., $3500, shop $800, 53,700 ft. land $6450, Wildwood Ter.....		30750	713.40
Mayo, Harold M., 18 Kenwin Rd.....	525		
House $6500, 10,135 ft. land $700.....		7200	179.22
McAdams, Francis W., 93 Harvard St....	150		3.48
McAdams, Inger S., 93 Harvard St.....	375		8.70
McAuley, William P., 62 Highland Ave...	300		
House $4000, garage $400, lot 203, 17,440 ft. land $875.....		5275	129.34
McCaffery, Edward and Sarah O., 73 Irving St. House $3500, lots 27, 31, 35, 39, 43, 51, 20,643 ft. land $1025.....		4525	104.98
McCall, Samuel W. and Ella T., Myopia Rd.	9000		208.80
McCarron, Bridget, Mrs., 63 Wendell St. House $2000, shed $150, lots 89, 90, 5000 ft. land $300.....		2450	56.84
McCarron, John, 35 White St. House $2000, shed $50, 31,284 ft. land $1875, 35 White St.		3925	91.06
McCarron, John, et al., 35 White St. House $4500, house $4500, lot 9, 10,890 ft. land $650, 41 and 43 White St.....		9650	223.88
McCarthy, Andrew J., et al., 55 Swanton St. House 49 Swanton St., $1700, house, 53 and 55 Swanton St., $3000, 12,360 ft. land $875, 10,000 ft. land, back, $500, Swanton St.		6075	140.94
McCarthy, Florence M., 452 Main St.....	400		9.28
McCarthy, Florence M., Mrs., 31 Irving St. House $2000, lot 115, 3462 ft. land $200		2200	51.04
McCarthy, Joseph H., 452 Main St.....	1100		25.52
McCarthy, Lillian E. and Gabriel A., Misses, Cambridge House $1500, 13,660 ft. land $2050, 21 Winchester Pl.		3550	82.36
McCarthy, Nora T., Mrs., 452 Main St.			

Name, Location and Description	Personal	Real	Total Tax
House $4500, barn $800, 17,940 ft. land $3950, 2500 ft. land, back, $100.....		9350	216.92
McCarthy, Victoria F., Mrs., 42 Harvard St.			
House $2200, lot 106, pt. 102, 4357 ft. land $300, 42 Harvard St.....		2500	58.00
Lots 21, 22, 6980 ft. land, Florence St..		350	8.12
McCoombs, Frank H., Boston			
Lot 43, 5944 ft. land, Main St.....		250	5.80
McCormack, C. R. and E. Finnemore, 1 Verplast Ave.	400		9.28
McCormack, Thomas E., 8 Chapin Ct.			
House $1300, lot 1, 3300 ft. land $200, 8 and 10 Chapin Ct.		1500	34.80
McCormick, Anna W., Mrs., 6 Everett Ave.	2700		62.64
McCormick, James C., 6 Everett Ave....	5450		126.44
McCree, Bertha, Reading			
Lots 105, 109, 5600 ft. land, Harvard St.		275	6.38
McCue, James P., 16 Sheridan Cir.....	150		
House $1500, lots 113, 115, 117, 119, pt. 121, 14,101 ft. land $575, 16 Sheridan Cir.		2075	51.62
Lot 124, 3812 ft. land, Sheridan Cir....		150	3.48
Lots 129, 130, 6307 ft. land, Main St....		250	5.80
McCullough, Catherine, 31 Forest St.			
House $2500, lot 80, 4500 ft. land $275.		2775	64.38
McDermott, Katherine, Heirs, 22 Lincoln St			
House, 76 and 78 Swanton St., $3800, barn $100, house, 82 and 84 Swanton St., $1950, 11,100 ft. land $875, Swanton St.		6725	156.02
House, 11 Olive St., $1100, house, 19 Olive St., $1200, house, 23 Olive St., $1000, 39,700 ft. land $1200, Olive St...		4500	104.40
House, 14 Olive St., $1100, house, 18 Olive St., $1200, 29,400 ft. land $875, Olive St.		3175	73.66
13,500 feet land, Lincoln St.....		800	18.56
McDonald, Elizabeth T., Mrs., 10 Hill St.			
Lot 1, 7400 ft. land, Hill St.....		300	6.96
McDonald, Lucy, Mrs., 44 Wedgemere Ave.	1200		
House $12,000, garage $2000, lot 132, pt. 131, 18,000 ft. land $2700.....		16700	415.28
McDonald, Robert E., 44 Wedgemere Ave.	2000		46.40
McDonough, Abbie T., Mrs., 11 Glenwood Ave.			
House $3500, lots 35, 36, 7104 ft. land $300, 9 and 11 Glenwood Ave.....		3800	88.16
McDonough, James A., Stoneham.....	1750		40.60
McElhiney, Alphonso M., 11 Clark St....	150		
House $1000, garage $200, 3000 ft. land $175, 3140 ft. land, back, $25.....		1400	35.96
McElhiney, Margaret, Mrs., 24 Shepard Ct.			
House $2200, lot 21, 11,104 ft. land $450		2650	61.48

Name, Location and Description	Personal	Real	Total Tax
McElhiney, Mary, Miss, et al., 7 Baldwin St 11,830 ft. land, Holton St.....		475	11.02
McElhiney, Mary, Miss, 7 Baldwin St. House $1500, barn $200, 16,641 ft. land $650		2350	54.52
McElhiney, Mary A., Mrs., 124 Cross St. House $1300, 8450 ft. land $500.....		1800	41.76
McEwen, Wilbur W., Clematis St. House $6500, 7660 ft. land $375.....		6875	159.50
McGann, John, New Dorchester Lots 294, 295, 296, 7500 ft. land, Arthur St.		375	8.70
McGaragle, Anita S., Mrs., 26 Oxford St.. House $9500, lot 62, garage $2500, 11,222 ft. land $2025.....	2350	14025	379.90
McGaragle, Joseph W., 26 Oxford St....	2450		56.84
McGill, Evelyn H., Mrs., 21 Oxford St. House $9000, garage $750, lot 69, 11,966 ft. land $2150		11900	276.08
McGill, William H., 21 Oxford St.....	2300		53.36
McGourty, Catherine, Mrs., 10 Loring Ave. House $2500, barn $50, lots 340, 341, 5000 ft. land $300, 10 and 12 Loring Ave.		2850	66.12
McGovern, Margaret, 27 Loring Ave. House $3000, lots 359, 360, 5000 ft. land $250, 27 Loring Ave.....		3250	75.40
McGowan, Patrick, 2½ Clark St. House $1800, 4520 ft. land $275.....		2075	48.14
McGowan, Rose, Mrs., 49 Canal St. House $2000, 19,700 ft. land $1000, 49 and 51 Canal St.....		3000	69.60
McGuigan, Frank T., Brooklyn, N. Y. Pt. lot 161, 5000 ft. land, Dothan St....		50	1.16
McHugh, Delia A., Mrs., 10 Canal St. House $2400, pt. lot 8, 6100 ft. land $300, 50 and 52 Salem St.....		2700	62.64
McHugh, Patrick, 17 Cedar St. House $1150, 9937 ft. land $500.....		1650	38.28
McHugh, Peter P., 10 Canal St. House $2500, pt. lots 6, 7, 12,860 ft. land $650, 54 and 56 Salem St.....		3150	73.08
House $1800, 4526 ft. land $275, 4 Clark St.		2075	48.14
McHugh, Peter P. and Delia A., 10 Canal St. House $3700, garage $700, 11,222 ft. land $775, 10 Canal St.....		5175	120.06
McIntosh, Charlotte A., Mrs., 21 Stone Ave. House $5500, lots 6, 7, 12,000 ft. land $850		6350	147.32
McIntyre, Elizabeth, Somerville Lots 55, 59, 6141 ft. land, Irving St.....		300	6.96
McKenzie, Edward P., and Jeremiah Sullivan, 5 Middlesex St.....	3000		69.60

Name, Location and Description	Personal	Real	Total Tax
McKeon, Matthew V., 183 Washington St.	500		
House $4500, garage $600, 6909 ft. land $1100		6200	155.44
McKinnon, Kizzie C., 7 Pond St.			
House $1500, 6000 ft. land $175		1675	38.86
McKinnon, Wm. E., 7 Pond St.	150		3.48
McLatchey, Allen H., 29 Cross St.	175		
House $500, 11,510 ft. land $575		1075	29.00
McLatchey, Allen H., Inc., 18 Cross St.	500		
Shop $7000, 3 storehouses $2250, 1 storehouse $2000, 1 boiler house $1000, 3 sheds $500, 54,620 ft. land $2175, meadow, back, 25,000 ft. land $250		15175	363.66
McLaughlin, Bridget, Boston			
House $1200, 11,650 ft. land $825, 11 Oak St.		2025	46.98
McLaughlin, D., Woburn	500		11.60
McLaughlin, James, Burlington	3500		81.20
McLean, C. Garfield, 307 Washington St.	2650		61.48
McLean, Frank W., 19 Myrtle St.			
House $3000, garage $250, 4770 ft. land $950		4200	97.44
McLean, Frank W. and John A., 16 Park Ave.			
House $8500, lot 16, 5590 ft. land $675		9175	212.86
McLean, Helen E., Mrs., 19 Myrtle St.	250		5.80
McLean, William S., 6 Winthrop St.			
House $5000, lot C, 4651 ft. land $925		5925	137.46
McLean, William W., 5 Thompson	2100		48.72
McLeod, Doris G., 2 Goddu Ave.			
House $7000, tool house $100, 21,084 ft. land $3375		10475	243.02
McMahon, Thomas S., et al. 39 Salem St.			
House $1800, lot 12, 8820 ft. land $525		2325	53.94
McManus, John H., 49 Cross St.			
House $1000, 17,840 ft. land $900		1900	44.08
McMillan, G. Henry, 9 Cottage Ave.	375		8.70
McMillan, Mary H., Mrs., 9 Cottage Ave.			
House $3500, 5188 ft. land $1150		4650	107.88
McMinamin, Harriet E., Mrs., 18 Highland View Ter.			
Lot 52, 3200 ft. land, Highland View Ter.		100	2.32
McMinamin, John F., 18 Highland View Ave.			
House $2500, hennery $50, lots 39, 40, 41, 9600 ft. land $300, 18 Highland View Ter.		2850	66.12
McMinamin, Hugh J., 8 Highland View Ave.	375		8.70
McNally, Anna L., Mrs., 15 Eaton St.			
House $2500, garage $300, 6255 ft. land $825, 15 Eaton St.		3625	84.10
McNally, Gertrude E., Mrs., 214 Washington St.			

Name, Location and Description	Personal	Real	Total Tax
House $4500, 6979 ft. land $900.....		5400	125.28
McNally, John, 15 Eaton St.....	100		2.32
McNamara, John G., 5 Russell Rd.			
House $2500, lot 21, 4608 ft. land $225..		2725	63.22
McNeill, Geo. L., 39 Grove St.....	1600		
House $9500, garage $1000, lot 1, 11,985 ft. land $1200.....		11700	308.56
McNulty, Mary, Mrs., 48 Wendell St.			
House $2500, 5000 ft. land $300.....		2800	64.96
McNulty, Michael, Stoneham			
3 acres mowing and pasture, Forest St.		500	11.60
McPartland, Thomas, 16 Chapin Ct.			
House $1300, lot 2, 3300 ft. land $200, 16 and 18 Chapin Ct.....		1500	34.80
McPhee, Florence B., Arlington St.....	1175		
House $9500, garage $2500, lot 3D, 3E, 43,529 ft. land $1525, 10,000 ft. land $350		13875	349.16
Mead, George N. P., 27 Church St.....	2725		63.22
Mead, Jennie H. M., Mrs., 27 Church St.			
House and garage $8000, 4365 ft. land $4375		12375	287.10
Mead, Gurdon I., 35 Central St.....	200		4.64
Mead, Lydia A., Miss, New York			
House $4000, 8575 ft. land $1275, 27 Winthrop St. and 287 Highland Ave...		5275	122.38
Meade, Mary L., Mrs., 15 Winthrop St.			
House $5500, garage $1200, 9818 ft. land $1675, 13 and 15 Winthrop St.....		8375	194.30
Meade, William F., 15 Winthrop St.....	600		13.92
Means, Paul H., Cambridge	500		11.60
Melaugh, Mary V., Miss, 16 Mystic Ave.			
House $5000, pt. lot 3, 5314 ft. land $850		5850	135.72
Mellett, Lee D., 29 Vine St.....	1150		
House (unf.) $7500, lot 2, 7622 ft. land $1150, lot 3, 4855 ft. land $725.....		9375	244.18
Menchin, Charles S., Woburn			
17 acres land, Ridge St.....		1200	27.84
Merrill, Esther C., Mrs., 10 Oxford St....	1500		
House $15,000, garage $2500, pt. lot 18, 15,045 ft. land $3300, 10 Oxford St.....		20800	517.36
Merrill, Frank H., 10 Oxford St.....	3200		74.24
Merrill, Martha K., Mrs., 14 Rangeley			
House $8000, lot 14, 27,133 ft. land $2725		10725	248.82
Merrill, Raymond, 14 Rangeley.....	400		9.28
Merritt, Nathaniel J., 158 Washington St.	2450		
Lot 114, 3744 ft. land $150.....		150	60.32
Lot 112, 3732 ft. land $150.....		150	3.48
Meskell, David, 3 Clark St.			
House $1000, garage $100, 3000 ft. land $175, 1950 ft. land, back, $25, 3 Clark St.		1300	30.16
House $1100, 3000 ft. land $175, 1820 ft. land, back, $25, 15 Clark St.....		1300	30.16
Meskell, Julia T., Mrs., 3 Clark St.			
House $1000, 3000 ft. land $175, 3440 ft. land, back, $25, 5 Clark St.....		1200	27.84
Meskell, Michael P., 3 Clark St.....	250		5.80

Name, Location and Description	Personal	Real	Total Tax
Messenger, Edward M., 389 Washington St.			
House $5500, barn $1200, 24,234 ft. land $1700		8400	194.88
Messenger, Guy H., 389 Washington St.	1200		27.84
Messier, Ella R., Chicago, Ill.			
Lots 166, 167, 6524 ft. land, Washington St.		650	15.08
Lot 160, 2800 ft. land, Irving St		175	4.06
Metcalf, Ellen E., Mrs., 9 Madison Ave.			
House $4500, barn $100, 27,970 ft. land $4475		9075	210.54
Metcalf, Percival B., 12 Glen Rd	600		
House $6500, barn $800, lot B, 17,600 ft. land $2100, 12 Glen Rd		9400	232.00
Metcalf, Robert B., 10 Wildwood St	1200		
House $7500, 9322 ft. land $1875		9375	245.34
Methodist Society, Trustees			
House $6000, hennery $50, 5990 ft. land $1200, 17 Myrtle St		7250	168.20
Meyer, Amelia, Mrs., 3 Sheffield Rd	1400		
House $14,000, garage $2000, garage $800, lot 32, 7907 ft. land $2375, lots A, B, 10,285 ft. land, back, $2150		21325	527.22
Meyer, John C., 3 Sheffield Rd	7200		167.04
Middlesex Battery Service Station, 48 Mt. Vernon	1800		41.76
Miley, J. Henry, 8 Mystic Ave	1050		24.36
Miley, Mary S., Mrs., 8 Mystic Ave.			
House $5500, lot 1, 4100 ft. land $650		6150	142.68
Miller, Amanda M., Malden			
Lots 238, 239, 240, 28,878 ft. land, Locke St.		300	6.96
Miller, Clarence C., 10 Lagrange St	1950		45.24
Miller, Ednah F., 119 Washington St.			
House $6000, barn $600, 11,638 ft. land $2325		8925	207.06
Miller, Elizabeth A., 25 Ridgefield Rd	1550		
House $15,500, pt. lot 11, 12, 10,000 ft. Land $1800		17300	
Miller, Emma M. and Mildred F. Moulton, 30 Oxford			
House $9500, garage $1800, lot 93, 11,222 ft. land $2025		13325	309.14
Miller, Harriet H., Mrs., 10 Lagrange St.			
House $7500, garage $800, 9475 ft. land $2175		10475	243.02
Miller, Henry C., 121 Church St.			
House $7500, lot 5, pt. 6, 16,169 ft. land $2900, lot 4, pt. 3, 21,758 ft. land $3475, 121 Church St.		13875	321.90
Block $10,000. 3698 ft. land $5925, 10, 14, 16 Mt. Vernon St		15925	369.46
Block $7000, 2796 ft. land $1950, 44, 46, 48 Mt. Vernon St.		8950	207.64
Miller, Rasmus K., Jr., 119 Washington			

St.	700		16.24
Miller, Willard A., 30 Oxford St.	1225		28.42
Miller, Wm. D., 569 Washington St.	2200		51.04
Mills, Carlton P., Arlington St.			
Lot 4B, 54,346 ft. land $1900		1900	44.08
Mills, Charles Hatton, North Dakota			
House $10,000, garage $800, lot 68, 18,-919 ft. land $1500, lot 69, 14,631 ft. land $725, 8 Euclid Ave.		13025	302.18
Lot 25, 12,000 ft. land, Richardson St.		600	13.92
Mills, Ida W. D., Miss, Melrose			
House $500, shed $100, lot B, 3 1/10 acres land $8050, 21 High St.		8650	200.68
Lot 6, 57,753 ft. land, Arlington St.		2025	46.98
Millyan, Frank M., 101 Swanton St.	75		
House $750, 4978 ft. land $350		1100	27.26
Milne, Christina T., et al., 44 Lincoln St.			
House $1800, house $300, barn $50, 15,-841 ft. land $950		3100	71.92
Mitchell, Adeline L., 84 Cambridge St.			
House $35,000, 126,166 ft. land $15,150		50150	1163.48
Mitchell, Charles L., 4 Summit Ave.	500		11.60
Mitchell, Eliza C., Miss, 4 Summit Ave.			
House $8000, 12,100 ft. land $1925		9925	230.26
Mitchell, Norman M., 287 Highland Ave.	300		6.96
Mitchell, Wm. A. and Adeline L., 84 Cambridge St.	4275		99.18
Mitten, Edmond W., Dunster Lane			
House (unf.) $2500, garage $100, lot 256, 3895 ft. land $50, Dunster Lane		2650	61.48
House (unf.) $75, lot 259, 6295 ft. land $75, Dunster Lane		150	3.48
Mitten, James C., Dunster Lane			
House $1800, lots 257, 258, 9281 ft. land $100, Dunster Lane		1900	44.08
Mitton, Harry L., 26 Lloyd St.	700		16.24
Mitton, Mary L., Mrs., 26 Lloyd St.			
House $4500, garage $350, pt. lot 21, 4561 ft. land $675		5525	128.18
Mobbs, Anna E., Mrs., 19 Lake St.			
House $3000, house $1800, 24,800 ft. land $1500, 19 and 21 Lake St.		6300	146.16
Moffett, Manlino G. and Ellen M., 3 Watson Pl.			
House $2500, lot 64, 5368 ft. land $200		2700	62.64
Moffette, Mary C., Mrs., 25 Wildwood St.			
House $8500, 19,331 ft. land $3100, 25 Wildwood St.		11600	269.12
Molair, Frank, 40 Irving St.			
House $2500, lot 100, pt. 104, 4200 ft. land $250		2750	63.80
Molinaro, Domenico, 57 Harvard St.			
House $4000, lot 73, pt. 69, 4400 ft. land $300, 55 and 57 Harvard St.		4300	99.76
Monahan, Mary, Mrs. 79 Nelson St.			
House, $2000, lot 5, 5000 ft. land $450		2450	56.84
Moody, Lemuel C., 8 Wedgemere Ave.	2100		48.72

Name, Location and Description	Personal	Real	Total Tax
Moody, Lena G., Mrs., 8 Wedgemere Ave. House $9500, garage $800, lot 7, 16,617 ft. land $3650		13950	323.64
Mooney, Francis P., 4 Symmes Rd	500		11.60
Mooney, John A., 130 Cambridge St	1500		
House $4250, barn $1875, pergola $200, 1⅓ acres land $4175		10500	278.40
Mooney, Mary, Providence, R. I. House $3000, 8300 ft. land $675, 46 and 48 Swanton St.		3675	85.26
Mooney, Mary J., Mrs., 4 Westley St. House, 194 and 196 Washington St., $4000, house, 6 Nelson St,, $1800, 7300 ft. land $950, Washington St		6750	156.60
Mooney, Patrick J., 4 Westley St. House $3800, 6000 ft. land $600, 4 and 6 Westley St.		4400	102.08
Mooney, Wm. R., 5 Francis Cir	375		
House $6500, lot 5, 4561 ft. land $1075.		7575	184.44
Moore, Abby L., Miss. 85 Walnut St. House $2000, 6838 ft. land $1025		3025	70.18
Moore, Herbert L., and William E. Sperry, Belmont			
Pt. lot 190, 7853 ft. land, Yale St		625	14.50
Lot 191, 11,120 ft. land, Yale St		875	20.30
Lot 192, 11,120 ft. land, Yale St		875	20.30
9249 ft. land, Yale St		925	21.46
Moore Securities Co., Haddonfield, N. J. 15 acres land, Loring Ave., $16,500		16500	382.80
Moore, Susan, Mrs., 6 Pond St. House $1200, barn $150, ½ acre land $600		1950	45.24
Moran, Charlotte L., 905 Main St. Pt. lot 12, 11,599 ft. land, Hemingway St.		225	5.22
Moran, James J. and Charlotte L., 905 Main St. House $2200, lot 3, 6830 ft. land $550, 905 Main St.		2750	63.80
Moran, J. Walter, 52 Wedgemere Ave	1925		44.66
Moran, Lena L., Mrs., 52 Wedgemere Ave.	1500		
House $10,000, garage $1500, pt. lots 128, 129, 13,500 ft. land $2025, pt. lot 125, 12,510 ft. land $1250		14775	377.58
Morey, Charles E., 37 Oxford St	6500		150.80
Morey, Ella L., Mrs., 37 Oxford St	1200		
House $12,000, garage $1800, pt. lot 156, 10,141 ft. land $1825		15625	390.34
Morey, Richard T., 10 Salisbury Rd	2550		
House $10,500, garage $2000, lot 37, 14,-629 ft. land $2350		14850	403.68
Morey, Frances O., 10 Salisbury Rd	500		11.60
Morgan, Cora M., Mrs., 420 Main St. House $6000, 20,000 ft. land $42,000, 12.000 ft. land, back, $500		10700	248.24
Moriarty, Mary T., Somerville			

Name, Location and Description	Personal	Real	Total Tax
Lots 208, 209, 210, 26,674 ft. land, Henry St.		275	6.38
Morley, Ruth T., 33 Dix St. House $8000, lot 3, 8000 ft. land $2000		10000	232.00
Morrill, Charles W., 38 Rangeley	900		20.88
Morrill, George E., 10 Wedge Pond Rd.	100		2.32
Morrill, Grace A., Mrs., 8 Sheffield-West House $15,000, garage $2000, lot 21, 9270 ft. land $2500	2000	19500	498.80
Morrill, Marion, Mrs., 2 Warwick Pl. House $3500, lot 6, 5144 ft. land $1025		4525	104.98
Morrill, Myra E., 38 Cabot St.	1200		
House $12,000, garage $2000, lots 5, 7, 23,515 ft. land $2850		16850	418.76
Morris, Edward A., 7 Sheffield-West	1950		
House $10,500, lot 3, 7725 ft. land $2075, 3848 ft. land, back, $375		12950	345.68
Morris, Thomas, c/o L. E. Crouch, Church St. House $5500, 15,800 ft. land $2525, 18 Mystic Ave.		8025	186.18
House $4000, barn $250, 4000 ft. land $600, 11 Maxwell Rd.		4850	112.52
House $2800, house $2800, lot 1, pt. 2, 10,973 ft. land $775, 514 and 518 Washington St.		6375	147.90
Morris, Thomas J., Dorchester Lots 301, 302, 303, 7500 ft. land, Arthur St.		450	10.44
Morrison, Albert A., 124 Mt. Vernon St.	1150		26.68
Morrison, W. E., Reading	500		11.60
Morrow, John G., Pine Grove Pk.	400		
House $2000, lots 53, 54, 6240 ft. land $200, garage $200		2400	64.96
Morse, Ellen M., Mrs., 64 Cross St. House $2000, lots 658, 659, 5000 ft. land $250, garage $100		2350	54.52
Morse, George H., 64 Cross St.	350		
Lot 54, 11,220 ft. land, Euclid Ave.		450	18.56
Morton, Alfred H., 15 Ridgefield Rd.	4600		106.72
Morton, Alice H., Mrs., 15 Ridgefield Rd. House $9000, garage $900, lot 16, 13,500 ft. land $2150		12050	279.56
Morton, Newell K., 18 Park Ave.	2800		
House $8500, garage $1000, lot 18, 9417 ft. land $1125		10625	311.46
Moseley, Frank, 36 Everett Ave.	8300		192.56
Moseley, Martha Alger, 36 Everett Ave. House and garage $18,000, lot 19, 11,148 ft. land $3350, lots 16, 17, 18, 39,371 ft. land $5900		27250	632.20
Mossman, Charles T., 5 Wolcott Ter. House $8000, lots 8, 9, 21,230 ft. land $2875		10875	252.30
Mottollo, Guiseppe, 24 Spruce St. House, 20 Spruce St., $500, house, 22			

Name, Location and Description	Personal	Real	Total Tax
and 24 Spruce St., $2400, 9950 ft. land $400, Spruce St.		3300	76.56
Moulton, Harry W., 30 Oxford St.	875		20.30
Mounce, Liebman L., and John B. MacDonald, West New York, N. J.			
Lots 286, 287, 8200 ft. land, Loring Ave.		400	9.28
Moynahan, Timothy J., Jr., 38 Eaton St.	1125		26.10
Mudge, Arthur W., 7 Wedgemere Ave.	2950		68.44
Mudge, Alice, Mrs., 7 Wedgemere Ave.			
House $15,000, garage $1800, lot 24, 15,970 ft. land $3525		20325	471.54
Mudge, Edward L., 387 Main St.	1275		29.58
Mulea, Carmella and Francesco, 36 Irving St.			
House $2500, lots 108, 112, pt. 104, 7000 ft. land $425		2925	67.86
Mulholland, William H., 9 Warren St.	1400		
House $9000, barn $800, lots 54, 55, 13,013 ft. land $2075		11875	307.98
Mullaney, James Joseph, 18 Park Ave.	450		10.44
Mullen, Alexander J., Heirs, 6 Bridge St.			
House $1800, barn $100, 11,766 ft. land $1400		3300	76.56
Mullen, Arthur A., 6 Bridge St.	650		15.08
Mulligan, Margaret, Miss, 735 Main St.			
House $2500, 15,460 ft. land $1075		3575	82.94
Mullin, Francis R., 336 Main	1775		41.18
Mullin, Mary E., Mrs., 336 Main			
House $11,000, barn (unf.) $1500, 40,140 ft. land $7225		19725	457.62
Munro, John L., 5 Cottage Ave.	1275		29.58
Munro, Ruth, Mrs., 5 Cottage Ave.			
House $5500, garage $300, 8847 ft. land $1950, 3 and 5 Cottage Ave.		7750	179.80
Munroe, Harriet C., Mrs., 1 Everett Ave.	600		13.92
Munroe, Mary, 78 Cross St.			
House $1000, barn $100, 1½A, $1500, back, 3A, $1800		4400	102.08
Murphy, Annie, Mrs., 30 Salem St.			
Lot 70, 7389 ft. land, Chisholm Rd.		300	6.96
53,980 ft. land, Canal St.		300	6.96
14,000 ft. land, Salem St.		275	6.38
Lot 18, 5635 ft. land $400, lot 19, 5434 ft. land $375, Clark St.		775	17.98
Murphy, Daniel, 30 Salem St.	2250		
House $3500, 28 Salem St., barn $250, house $4500, 30 Salem St., lot 4, pt. 5, 18,840 ft. land $1125		9375	269.70
Lots 8, 9, 14,398 ft. land, Forest St.		700	16.24
Murphy, Eleanor C., Boston			
House $8500, lot 227, pt. 228, 15,789 ft. land $800, 12 Fells Rd.		9300	215.76
Murphy, Elizabeth, 16 Clark St.			
House $2500, lot 23, 4365 ft. land $250		2750	63.80
Murphy, Ellen L., et al., 14 Mason St.			
House $8000, 22,570 ft. land $2250, 14			

Name, Location and Description	Personal	Real	Total Tax
Mason St.		10250	237.80
Murphy, Ellen L., Mrs., 14 Mason St.			
5716 ft. land, Mason St.		575	13.34
Murphy, Ellen M., Mrs., 9 Clark St.			
House $1000, lot 11, 3000 ft. land $175, 3600 ft. land, back, $25		1200	27.84
Murphy, Jeremiah, 15 Lake St.			
House $2000, barn $100, 13,554 ft. land $1075, 13 and 15 Lake St.		3175	73.66
Murphy, John J., 15 Winchester Pl.	675		
House $800, lot B, 6501 ft. land $975		1775	56.84
Murphy, Marietta L., Mrs., 61 Fletcher St.			
House $5500, lot 87, 10,728 ft. land $2150		7650	177.48
Murphy, Patrick, 629 Main St.	200		4.64
Murphy, Sarah E., Boston			
Building $1500, 4 acres land $3000, Sheridan Cir.		4500	104.40
Murray, Caroline J., Mrs., 607 Main St.			
House $2300, lot 212, pt. 213, 4721 ft. land $200, 61 Brookside Ave.		2500	58.00
House $2300, lot 214, pt. 213, 4720 ft. land $200, 63 Brookside Ave.		2500	58.00
House $3000, 16,896 ft. land $1700, 760 and 762 Main St.		4700	109.04
House $4500, 3600 ft. land $1075, 3 and 5 Elmwood Ave.		5575	129.34
House $2200, 4408 ft. land $275, 10 and 12 Clark St.		2475	57.42
Lot 91, 5000 ft. land, East St.		100	2.32
Lots 4, 5, 6, 18,386 ft. land, back, Cross St.		550	12.76
Murray, Catherine L., Miss, 788 Main St.			
House $2200, barn $200, 13,700 ft. land $1375		3775	87.58
Murray, Elsie, Mrs., 97 M. V. Parkway			
House $9400, 6988 ft. land $1125		10525	244.18
Murray, James, 6 East St.			
House $1000, barn $50, lot 2, 5000 ft. land $300		1350	31.32
Murray, James S., 97 M. V. Parkway	500		11.60
Murray, John A., 788 Main St.	3000		69.60
Murray, John J., 23 Salem St.			
House $3500, lot 18, 9917 ft. land $875, 23 and 25 Salem St.		4375	101.50
Lots 82, 83, 8388 ft. land, Sheridan Cir.		325	7.54
Murray, Mary E., Boston, Mass.			
House $60,000, barn $18,000, 4 acres $18,000, 5½A, $16,500, High St.		112500	2610.00
Murray, William H., 9 Elm St.			
House $1200, 4863 ft. land $575		1775	41.18
Musselman, Elizabeth S., Mrs., 54 Yale St.	1700		39.44
Mystic Motor Co., 528 Main St.	475		11.02
Mystic Valley Auto Repair Co., 6 Hemingway St.	550		12.76
Nash, Curtis W. and Gertrude S., Myrtle			

Name, Location and Description	Personal	Real	Total Tax
St.			
House (unf.) $10,000, garage (unf.) $1000, lot C, 16,375 ft. land $2775.....		13775	319.58
Nash, Howard D., 31 Wildwood St.....	750		
House $9000, barn $2000, 17,128 ft. land $2750		13750	336.40
Neiley, Alice L., Mrs., Myopia Rd.....	3000		
House $11,500, garage $2500, lots 3, 4, 42,387 ft. land $5500, 5 Wolcott Rd....		19500	522.00
Lot 21, 138,834 ft. land, Myopia Rd....		3500	81.20
House $30,000, barn $3000, lot 3, 171,000 ft. land $5125		38125	884.50
Lot 22, 122,186 ft. land, McCall Rd....		1975	45.82
Neiley, George, Myopia Rd.....	6050		140.36
Neiley, Marion B., Myopia Rd.			
37,043 ft. land $2225, Swan Rd.....		2225	51.62
Neill, Edward Y., 30 Cabot St.....	1000		23.20
Neill, Carrie L., Mrs., 30 Cabot St.....	1375		
House $11,900, garage $2000, lot 5, pt. 6, 17,293 ft. land $2100.....		16000	403.10
Nelson, Bridget, Miss, 82 Cross St.			
House $400, 1 acre land $1600, 2⅜ acres land, back, $1500, lots 49, 50, 53, 54, 55, 13,632 ft. land $550, 86 Cross St.....		4050	93.96
Nelson, Elina G., Mrs., 24 Water St.			
House $2600, barn $200, lot A, 5955 ft. land $350, 24 and 26 Water St.....		2550	59.16
Nelson, Margaret, Mrs., et al., 82 Cross St.			
House $1000, barn $50, 40,000 ft. land $1600, 82 Cross St.....		2650	61.48
Nelson, Michael, 82 Cross St.....	225		5.22
Nelson, John C., 24 Water St.			
Lots 101, 103, 7332 ft. land, Sheridan Cir.		300	6.96
Nelson, John T., 20 Cedar St.			
House $2500, 5265 ft. land $275.....		2775	64.38
Nelson, Patrick, 253 Swanton St.			
House $2300, lots 310, 311, 316, 317, 14,172 ft. land $850, 251 and 253 Swanton St.		3150	73.08
2 acres, pasture, Hill St.		400	9.28
Nesbitt, Andrew F., Allston			
House $5000, lot 1, 4831 ft. land $400, 413 and 415 Washington St.....		5400	125.28
New England Telephone & Telegraph Co., Boston	148875		
Building $10,000, 7800 ft. land $1550, 125 Washington St.		11550	3721.86
New England Trust Co., Trustees under will of Erastus B. Badger, Boston			
House $6500, 16,358 ft. land $3600, 11 Prospect St.		10100	234.32
Lot 10, 6192 ft. land, Herrick St.....		1250	29.00
Newell, Alice A., 426 Main St.			
House $5000, lot 2, 3942 ft. land $875...		5875	136.30
Newkirk, George E., 93 Bacon St.....	900		20.88

Name, Location and Description	Personal	Real	Total Tax
Newman, Harriet L., Mrs., 5 Summit Ave.			
House $9500, 8990 ft. land $1350.....		10850	251.72
Newman, Mary A., Mrs., 35 Central St.			
House $5000, 18,872 ft. land $4725.....		9725	225.62
Newman, Mabel D., Mrs.,, 9 Cliff St.....	1650		
House $12,000, garage $1800, lot 7, pt. 8,			
13,760 ft. land $2200.....		16000	409.48
Newman, Sewall E., 9 Cliff St.....	2250		52.20
Newton, Frederick C., Boston			
House $5500, lot 1, 3900 ft. land $150,			
Russell Rd.		5650	131.08
Newton, P. Stewart, 8 Lagrange St.....	1600		
Pt. lot 4, 78,690 ft. land $2350, Myopia			
Hill		2350	91.64
Nicholas, Alonzo D., 59 Yale St.....	500		11.60
Nicholas, Alonzo D. and Nellie A., 59 Yale			
House $14,000, garage $1200, lot 196,			
12,250 ft. land $975		16175	375.26
Nichols, Ai M., Burlington			
Lot 108. 3708 ft. land, Sheridan Circle..		150	3.48
Nichols, Harry G., 30 Hillcrest Parkway	1125		
Lot 119, 12,639 ft. land, Hillcrest Park-			
way		250	31.90
Nichols, Grace S., Mrs., 30 Hillcrest Park-			
way			
Lot 118, 13,072 ft. land $250. lot 120,			
11,444 ft. land $250, Hillcrest Parkway		500	11.60
Nichols, Grace S., 30 Hillcrest Parkway			
House $7000, garage $1000, lot 121, 122,			
28,700 ft. land $575.....		8575	198.94
Lots 94, 95, Fells Rd., 27,000 ft. land			
$550		550	12.76
Nichols, Nathaniel M., 10 Hillside Ave...	1050		24.36
Nichols, Oren R., Manchester, N. H.			
Lot 106, 3696 ft. land, Sheridan Circle..		150	3.48
Nickerson, Carol M., Mrs., 18 Grove St....	2100		
House $9000, barn $2000, 106,177 ft. land			
$7425		18425	476.18
Nickerson, Emma F., Mrs., 172 Highland			
Ave.			
House $6500, 11,383 ft. land $1375.....		7875	182.70
Nickerson, Erastus W., 25 Calumet Rd..	2000		46.40
Nickerson, Henry A., 433 Main St.....	1000		
House $10,000, garage $1500, lot 1, 18,683			
ft. land $4025		15525	383.38
Nickerson, Mahala F., Mrs., 25 Calumet			
Rd.	1500		
House $15,000, lot 57, 16,680 ft. land			
$3675		18675	468.06
Nickerson, Freeman, 13 Cabot St.....	1750		40.60
Nickerson, Georgina, Mrs., 13 Cabot St..	300		
House $11,000, garage $1300, lot 170,			
11,181 ft. land $2025.....		14325	339.30
Nickerson, Herbert H., 12 Foxcroft Rd...	2500		58.00
Nickerson, Hollis W., 18 Grove St.....	400		9.28
Nickerson, Mary L., 433 Main St.....	375		8.70

Name, Location and Description	Personal	Real	Total Tax
Nicol, Thomas G., Mahone Bay, Nova Scotia			
Lot 8, 6964 ft. land $550, lots 13, 15, 14,659 ft. land $1175, lot 18, 6543 ft. land, $525, lots 23, 25, 13,227 ft. land $1050, Lebanon St.		3300	76.56
Niles, Louville V., Boston			
Lot 7, 13,667 ft. land $1375, lot 9, 18,661 ft. land $1500, pt. lot 11, 11,099 ft. land $900, lot 6, 24,500 ft. land, back, $975, 17,000 ft. land $500, Woodside Rd.		5250	121.80
16,543 ft. land, back, Lakeview Rd.		650	15.08
2645 ft. land, Sheffield Rd.		675	15.66
Lot 3, 7640 ft. land $2050, lot 4, 8000 ft. land $2150, lot 7, 9271 ft. land $925, lot 8, 7400 ft. land $750, pt. lot 14, 6620 ft. land $650, Everett Ave.		6525	151.38
Lot 73, 14,432 ft. land, Foxcroft Rd.		1450	33.64
Lot 71, 17,411 ft. land, Cambridge St.		2100	48.72
15,000 ft. land $1500, 7839 ft. land, back, $400, Main St.		1900	44.08
9 acres land $3600, 20 acres meadow $2000, back, Canal St.		5600	129.92
Nolan, Joseph J., 9 Hancock St.			
House $5500, lot 58, 7500 ft. land $975.		6475	150.22
Noonan, Elizabeth J., Mrs., 23 Nelson St.			
House $2500, lot 2, 5410 ft. land $550, 23 Nelson St.		3050	70.76
House $2500, lot 3, 4672 ft. land $475, 25 Nelson St.		2975	69.02
Lots 180, 181, 5000 ft. land, Kirk St.		200	4.64
Noonan, Frederick C., 23 Nelson St.	450		10.44
Noonan, James H., 21 Sheridan Circle			
House $2500, lot 100, 3660 ft. land $150		2650	61.48
Noonan, Patrick, 54 Canal St.	4100		
House $5000, barn $1000, lot 60, 11,500 ft. land $575, 54 Canal St.		6575	247.66
House $2200, pt. lot D, 3780 ft. land $150, 21 Hemingway St.		2350	54.52
House $2500, barn $200, pt. lot 2, 4000 ft. land $250, 8 Clematis St.		2950	68.44
Pt. lot 24, 6,000 ft. land, Richardson St.		300	6.96
Lot 72, 10,454 ft. land, Forest St.		525	12.18
44,034 ft. land, Canal St.		2200	51.04
35,748 ft. land, Canal St.		1775	41.18
Lot 10, 8533 ft. land $350, lot 71, 6350 ft. land $250, Chisholm Rd.		600	13.92
Noonan, Mary J., Mrs., 54 Canal St.	600		
Lot 38, 12,912 ft. land, Border Rd.		125	16.82
House $4000, lot 46, 12,000 ft. land $725, Water St.		4725	109.62
Norcross, Mary E., Miss, 6 Lagrange St.			
House $6000, 8762 ft. land $2025.		8025	186.18
Norman, Florence S., Mrs., 14 Wedgemere Ave.			
House $14,000, lot 49, 20,025 ft. land $4400		18400	426.88

Name, Location and Description	Personal	Real	Total Tax
Norton, Harry A., 6 Copley St.....	1500		
House $11,000, pt. lot 176, 11,181 ft. land $1800, garage $1000.....		13800	354.96
House $12,000, lot 2, 10,246 ft. land, $3075, Central St.		15075	349.74
Norton, Katherine C., Mrs., 6 Copley St.	1225		28.42
Nourse, Nellie, Miss, 110 Church St.			
House $4500, 12,768 ft. land $2800.....		7300	169.36
Nowell, Annie W., Mrs., 16 Stratford Rd.	1000		
House and garage $16,000, lot 4, pt. 5, 14,693 ft. land $4250.....		20250	493.00
Nowell, George R., 9 Thompson St.....	450		10.44
Nowell, James, 16 Stratford Rd.....	1000		23.20
Nowell, Sarah M. and Annie C., 64 Church St.			
House $12,500, 18,846 ft. land $4700....		17200	399.04
Noyes, Frank A., 169 Cambridge St.....	3900		
House $2000, barn $250, 2 greenhouses $2500, 1 sashhouse $400, 1 acre land $2000, 13½ acres land, back, $5400.....		12550	381.64
Noyes, Frank S., 1 Watson Pl.			
Lot 65, 6400 ft. land, Watson Pl.....		250	5.80
Noyes, Luella H., Mrs., 1 Watson Pl.			
House $2500, lot 66, 4800 ft. land $250..		2750	63.80
Nutt, Noel B., 62 Bacon St.....	450		10.44
Nutter, Harrie Y., 137 Mt. Vernon St....	500		11.60
Nutting, Clifford P., 9 Lewis Rd.....	2100		48.72
Nutting, Eva G., Mrs., 9 Lewis Rd.			
22,891 ft. land, Wedgemere Ave.....		3200	74.24
Nutting, Julia M., Mrs., 17 Garfield Ave.			
House $3500, garage $100, office $800, lots 269, 270, 8000 ft. land $400.....		4800	111.36
Nutting, Leslie J., 17 Garfield Ave.....	350		8.12
Nutting, William J.,.....	250		5.80
Nutting, Wm. and Leslie, 534 Main St..	1675		38.86
O'Brien, John J., 38 Pond St.	375		
House $3500, barn $3500, 4 acres land $1600		8600	208.22
O'Brien, Mae V., Miss, 259 Washington St.			
House $4500, lot 16, 5000 ft. land $600..		5100	118.32
O'Brien, Michael, North Cambridge			
Lots 151, 155, 7440 ft. land, Irving St..		450	10.44
O'Callahan, Annie F., 700 Washington St.	550		12.76
O'Callaghan, Daniel, 700 Washington St..	550		12.76
O'Callaghan, Daniel J. and Annie F., 700 Washington St.			
House $1200, 3 buildings $100, 35,000 ft. land $500, 700 Washington St.....		1800	41.76
Lot 1, 14,521 ft. land, Highland Ave....		575	13.34
O'Connell, Catherine, Mrs., 3 Middlesex St.			
House $1800, 10,000 ft. land $500, 15,034 ft. land, back, $450.....		2750	63.80
O'Connell, Edward, 3 Middlesex St.....	100		2.32
O'Connell, Elizabeth B., Mrs., 7 Oak St.			

Name, Location and Description	Personal	Real	Total Tax
House $1500, 4688 ft. land $325.....		1825	42.34
O'Connell, James V., 15 Oak St.			
House $2000, 6440 ft. land $450.....		2450	56.84
O'Connor, Charles E., Ipswich			
House, 16 Bridge St. and 18 Stevens St., $2500, house, 12 Bridge St., $600, 20,883 ft. land $2100, Stevens St.....		5200	120.64
O'Connor, Catherine F. and Ella M., 48 White St.			
House $1800, 14,700 ft. land $875.....		2675	62.06
O'Connor, Hannah, Mrs., 23 Cross St.			
House $1800, barn $100, 10,276 ft. land $725, 23 Cross St.....		2625	60.90
House $2500, house $1200, pt. lot 16, 8997 ft. land $900, 834 Main St.....		4600	106.72
O'Connor, James H., 38 White St.....	500		11.60
O'Connor, John, 149 Swanton St.			
Lots 646, 647, 6217 ft. land, Swanton St.		375	8.70
O'Connor, John, et al., 149 Swanton St.			
House $2500, lots 642, 643, 644, 645, 10,942 ft. land $650, 149 and 151 Swanton St.		3150	73.08
O'Connor, Joseph E. and Mary A., 961 Main St.			
House $4500, lot 24, 4667 ft. land $325, 961 Main St. and Russell Rd.....		4825	111.94
O'Connor, Patrick, 38 White St.....	300		
House, 34 and 36 White St., $1500, house, 38 White St., $2200, house, 40 White St., $1100, 25,200 ft. land $1500, White St.		6300	153.12
Store $500, 4460 ft. land $450, 883 Main St.		950	22.04
O'Connor, Roger, 39 Pickering St.			
House $1300, 14,750 ft. land $750.....		2050	47.56
O'Connor, William, 23 Cross St.			
Lots 1, 2, 3, 14,434 ft. land $1025.....		1025	23.78
Odell, Lucie H., N. H.			
House $11,000, garage $1800, lot 58, 15,079 ft. land $3325		16125	374.10
O'Donnell, Alice, Miss, 898 Main St.			
House $3150, 10,675 ft. land $850, garage $800		4800	111.36
O'Donnell, Catherine, Trustee, 12 Olive St.			
House $1000, 10,275 ft. land $300.....		1300	30.16
O'Donnell, Robert, 18 Border St.			
House $1500, 6690 ft. land $400, 18 Border St.		1900	44.08
House $1500, 2450 ft. land $150, 20 Border St.		1650	38.28
Oechner, Charles L., Lynn			
Lots 37, 38, 39, 40, 10,000 ft. land, Cross St.		500	11.60
O'Flaherty, Sarah K., Mrs., 5 Dunham St.			
House $2500, barn $100, 7500 ft. land $675		3275	75.98

Name, Location and Description	Personal	Real	Total Tax
Ogden, George C., 20 Ridgefield Rd.....	2450		56.84
Ogden, Harold F., 20 Ridgefield Rd.....	1000		
House $14,500, pt. lot 25, 26, 11,650 ft. land $2100, 20 Ridgefield Rd.....		16600	408.32
Ogden, Nellie R., 20 Ridgefield Rd. House $7000, lot 8, 5490 ft. land $550..		7550	175.16
Oglesby, Mabry C., Somerville House $6000, lot 2, 4910 ft. land $400, 2 and 4 Lebanon St.....		6400	148.48
Oglesby, Sadie E. J., Mrs., Somerville House $6000, lot 3, 4828 ft. land $400, 6 and 8 Lebanon St.....		6400	148.48
O'Hara, Francis J., 20 Mystic Ave.....	1950		
House $5500, barn $800, 41,000 ft. land $6550, 20 Mystic Ave.....		12850	343.36
O'Leary, Arthur H., 104 Church St. House, unfinished, $2500, 5150 ft. land $1175		3675	85.26
O'Leary, John S., 184 Washington St....	100		2.32
O'Leary, Michael E., 34 Grove St.....	375		8.70
Olivado, Frank and Katrina, 41 Richardson St. House $1000, lot 26, 12,000 ft. land $725		1725	40.02
Oliver, Alice and William M., Charlestown Lot 21, 4000 ft. land, Cross St.....		150	3.48
Oliver, Minnie C., Charlestown Lots 20, 22, 8000 ft. land, Cross St.....		325	7.54
Olmstead, Leslie C., 4 Madison Ave. House $2500, 15,440 ft. land $2475.....		4975	115.42
Olmstead, William S., 3 Fletcher St.....	400		
House $5500, 10,875 ft. land $1950.....		7450	182.12
O'Loughlin, Thomas J., 7 Bridge St. House $2000, 6663 ft. land $800, 7 and 9 Bridge St.		2800	64.96
Olsen, Lucy A., 5 Lewis Rd.....	2400		
Lot 18, 12,025 ft. land $850.....		850	75.40
Olson, Alfrida B., Mrs., 15 Cross St. House $2200, 6254 ft. land $450.....		2650	61.48
O'Melia, Catherine H., Mrs., 77 Sheridan Cir. House $2500, hennery $50, lots 77, 78, 7437 ft. land $150, 77 Sheridan Cir.....		2700	62.64
Lot 22, 5111 ft. land, Glenwood Ave...		200	4.64
O'Melia, Michael, 18 Loring Ave. House $3000, lots 336, 337, 5000 ft. land $300, 18 and 20 Loring Ave.....		3300	76.56
O'Melia, Nora, Mrs., 16 Loring Ave. House $2200, lots 338, 339, 5000 ft. land $300		2500	58.00
O'Neil, Frank E., 11 Alben St. House $3500, 6700 ft. land $400.....		3900	90.48
Ordway, Clarence E., 371 Main St.....	3225		
House $16,000, garage $1200, lot 2, pt. 3, 12,325 ft. land $2475.....		19675	531.28
Ordway, Henry C., 20 Myrtle St.....	3400		
House $12,000, garage $2000, 18,371 ft.			

Name, Location and Description	Personal	Real	Total Tax
land $3675, 20 Myrtle St.....		17675	488.94
House $4500, 9065 ft. land $1800, 21 Myrtle St.		6300	146.16
6224 ft. land, Mystic Valley Parkway..		1375	31.90
House $2500, 8346 ft. land $1650, 161 Mt. Vernon St.		4150	96.28
Orr, Charlotte P., Mrs., New York			
House $6000, garage $800, 21,840 ft. land $4575, 379 Main St.....		11375	263.90
Osborne, George F., 5 Nelson St.....	200		4.64
Osborne, Norman V., Brookside Ave.....	375		
Lot 238, 5226 ft. land $200, Brookside Ave.		200	13.34
Lot 17, 3905 ft. land $200, Governor's Ave.		200	4.64
Lot 15, 5816 ft. land, Governor's Ave..		300	6.96
Lot 17, 5786 ft. land, Governor's Ave..		300	6.96
Osborne, Norman V. and Hattie, 22 Brookside Ave.			
House $8500, garage $1000, lot 3, 5453 ft. land $650, 2 Park Ave.....		10150	235.48
Osborne, Hattie E., Mrs., 24 Brookside Ave.			
House $3800, garage $450, lot 37, pt. 20, 6471 ft. land $325, 20 and 22 Brookside Ave.		4575	106.14
O'Sullivan, Drusilla, Heirs, 10 Baldwin St.			
House $1400, lot 12, 10,000 ft. land $400		1800	41.76
O'Sullivan, Johanna T., et al., 19 Kendall			
House $700, lot 1, 5462 ft. land $600, 9 Kendall St.		1300	30.16
House $1100, lot 2, 6177 ft. land $675, 11 Kendall St.....		1775	41.18
House $1200, lot 4, 9221 ft. land $1000, 15-17 Kendall St.....		2200	51.04
House $2500, lot 5, 6426 ft. land $700, 19 Kendall St.		3200	74.24
Owens, Latham J., 8 Lagrange St.....	500		11.60
Packer, Frank M., Philadelphia			
House $8500, garage $1200, lot 1, 8100 ft. land $1300, 1 Edgehill Rd.....		11000	255.20
Packer, William S., 11 Yale St.....	400		9.28
Packer, William S. and Mary G. F., 11 Yale St.			
House $8500, pt. lot 60, 10,239 ft. land $1650		10150	235.48
Page, A. Louise, 20 Everett Ave.....	1800		
House $15,000, barn $3000, pt. lots 9, 10, 12,000 ft. land $3600. 5841 ft. land, back, $575, 20 Everett Ave.....		22175	556.22
Page, Annie A., Mrs., 84 Bacon St.....	1500		34.80
Page, E. Benton, 14 Park Rd.....	400		9.28
Page, E. Benton and Margaret E., 14 Park Rd.			
House $5500, lot 13, 5000 ft. land $500..		6000	139.20

Name, Location and Description	Personal	Real	Total Tax
Page, Esther, 22 Everett Ave.....	500		11.60
Page, Harriet A., 28 Maxwell Rd.			
House $5500, lot 8½, 4619 ft. land $700		6200	143.84
Page, John E., and John Abbott, Trustees under will of Eben B. Page, 22 Everett Ave.			
House $12,000, 16,522 ft. land $4950, 84 Bacon St.		16950	393.24
Garage and pergola $6000, pt. lot 5, 4937 ft. land $1400, Stratford Rd.....		7400	171.68
Page, John E., 22 Everett Ave.....	2000		
House $14,000, lot 11, pt. 10, 12,000 ft. land $3600, 6423 ft. land, back, $650...		18250	469.80
Page, Louis E., 20 Everett Ave.....	3600		83.52
Page, Sam K., Jr., Arlington St.....	1400		32.48
Page, Susie F., Melrose			
Lot 11, 8000 ft. land, Baldwin St.....		250	5.80
Page, Wallace G., 7 Lawson Rd.....	1050		24.36
Paige, Joseph W., 16 Park Rd.....	450		10.44
Paine, Frank R., 40 Lloyd St.....	1400		32.48
Paine, Lillia C., Mrs., 40 Lloyd St.			
House $5000, lot 5, pt. 4, 6625 ft. land $1050		6050	140.36
Palmer, Annie S., Mrs., 195 Forest St.			
House $9000, barn $500, 3¼ acres land $1950, 11¼ acres land, back, $2200.....		13650	316.68
23,196 ft. land, Kenwin Rd.....		1625	37.70
Palmer, Clara H., Mrs., Myopia Rd.....	500		
House $30,000, garage $4000, lots 5, 6, pt. 4, 201,200 ft. land $6025.....		40025	940.18
Palmer, Clarence F., West Somerville			
Lot 168, 3246 ft. land, Washington St..		325	7.54
Palmer, Elsie A., Mrs., 6 Wolcott Rd.			
House $8000, lot 16, 9900 ft. land $1375		9375	217.50
Palmer, Eva M. and Frances K., and M. Frances Jones, 5 Dix Ter.			
House $4000, 6000 ft. land $1200.....		5200	120.64
Palmer, Wallace P., 195 Forest St.....	175		4.06
Palmer, William I., Myopia Rd.....	8100		187.92
Papas, Prodromas N., Boston			
Lots 223, 224, 23,273 ft. land, Henry St.		250	5.80
Lots 263, 264, 19,618 ft. land, Dunster Lane		200	4.64
Lots 265, 266, 19,042 ft. land $200.....		200	4.64
Pappas, P. K., Main St.....	300		6.96
Parish of the Epiphany			
House $8500, garage $150, lot 9, 10,228 ft. land $2050		10700	248.24
Parish, Harold C. and Florence E., 14 Park Ave.			
House $8500, lot 14, 5591 ft. land $675		9175	212.86
Park, Arthur N., Somerville			
Lot 2, 14,661 ft. land, Everett Ave.....		4400	102.08
Park, Annie R. B., Mrs., 132 Forest St.			
House $7000, 10,290 ft. land $725, 132 Forest St.		7725	179.22

Name, Location and Description	Personal	Real	Total Tax
10,000 ft. land $700, 51,349 ft. land, back, $1025, Forest St.		1725	40.02
Park, Francis E., 12 Norwood St. House $5500, 11,420 ft. land $2500		8000	185.60
Park, Kenneth B., 132 Forest St.	900		20.88
Parker, Clara H., Mrs., 180 M. V. Parkway House $4000, garage $300, 8318 ft. land $1825		6125	142.10
Parker, George F., 63 Washington St. House $9000, 21,400 ft. land $5125, 63 Washington St.		14125	327.70
House $5000, 9733 ft. land $1950, 9 Winthrop St.		6950	161.24
Parker, Esther	900		
Parker, Fanny F., Mrs., 408 Main St. House $9000, barn $1500, garage $1000, 20,000 ft. land $4200, 52,410 ft. land, back, $3150, 408 Main St.		18850	437.32
Lot 8, 5320 ft. land, Manchester Rd.		900	20.88
House $9000, 11,343 ft. land $1700, 8 and 10 Mason St.		10700	248.24
House $7000, lot 9, 5382 ft. land $925, 14 Manchester Rd.		7925	183.86
Parker, Harrison L., 103 Mt. Vernon St.	800		18.56
Parker, Sarah R., 103 Mt. Vernon St. House $5000, 3630 ft. land $800		5800	134.56
Parker & Lane Co., 7 Church St.	3475		
House $1200, barn $1500, shop $500, wagon shed $300, sheds $500, office and scales $1500, 54,165 ft. land $2575, 4 acres meadow $400, 38 Cross St.		8475	277.24
Parkhurst, Emma W., Oak Knoll	3550		
House $22,000, barn $3500, greenhouse $200, lots 11-15, inc., 45,125 ft. land $8050, lots 8, 9, 10, pt. 7, 98,825 ft. land $1000, 48,644 ft. land $1450		36200	922.20
One building $200, 74,660 ft. land $9700, Oak Knoll		9900	229.68
Parkhurst, Lewis, Oak Knoll	2000		46.40
Parkhurst, Richard, Oak Knoll	1125		23.78
Parkhurst, Louis H., Chester I. Campbell and Forrest W. Norris, Trustees City Realty Trust, Cambridge Block $20,000, 11,007 ft. land $16,500, 536 Main St.		36500	846.80
Parshley, David H., 16-18 Russell Rd. House $5500, lot 4, 4000 ft. land $250		5750	133.40
Parshley, Emma T., Mrs., 6 Warren St.	1000		
House $6500, garage $800, 13,236 ft. land $2125, 9625 ft. land, back, $1450		10875	275.50
Parshley, Fred A., 6 Warren St.	600		13.92
Parsons, Edwin W., 130 Mt. Vernon St.	1400		32.48
Parsons, F. H., 539 Main St.	1500		34.80
Parsons, Harry S., 73 Bacon St.	2000		46.40
Parsons, Florence W., Mrs., 73 Bacon St.	300		
House $12,000, garage $600, lot 1, 12,064			

Name, Location and Description	Personal	Real	Total Tax
ft. land $4225		16825	397.30
Parsons, Helen S., Mrs., 6 Bruce Rd.	900		
House $9000, garage $900, lot 27, 9200 ft. land $1650		11550	288.84
Parsons, Thomas and Julia J., Woburn			
Lots 95, 97, 7260 ft. land, Sheridan Cir.		300	6.96
Patch, Gertrude A. and Edith R., Misses, Mich.			
Lot 98, 14,535 ft. land, Fells Rd.		300	6.96
Pattee, Alice R., Miss, 86 Bacon St.	2000		46.40
Pattee, Fred L., 86 Bacon St.	3550		
House $12,000, garage $3500, 15,162 ft. land $4550		20050	547.52
Patterson, A. R., Boston	500		11.60
Paul, Alexander M. and Lucille P., 54 Wedgemere Ave.	2400		
House $12,000, garage $2500, lot 127, pt. 128, 16,092 ft. land $2425, lot 126, pt. 125, 14,250 ft. land, back, $1700		18625	487.78
Paul, Lucille P., Mrs., 54 Wedgemere Ave.	600		13.92
Pauline, Fred N., 30 Pond St.	175		4.06
Pauline, Fred N. and Louise H., 30 Pond St.			
House $2500, garage $100, 8000 ft. land $250		2850	66.12
Pearson, J. Byron, 228 Highland Ave.	1000		
House $6500, 10,050 ft. land $1700		8200	213.44
Peatfield, Elizabeth M., Arlington			
Lot 2, pt. 6, 22 acres, High St.		1000	23.20
Pecker, Frank S., 20 Cabot St.	750		
House $12,000, barn $800, lot 159, pt. lots 155, 156, 157, 19,572 ft. land $3525.		16325	396.14
Pecker, Arthur E., 5 Copley St.	500		11.60
Pecker, Josephine T., Mrs., 5 Copley St.			
House $7500, 15,557 ft. land $2500		10000	232.00
Pecker, Mary L., 20 Cabot St.	700		16.24
Pecone, Joseph, Brighton			
Lots 319, 343 to 346, inc., 12,884 ft. land, Swanton St.		775	17.98
Peirce, Henry F. and Persis S., 22 Park Rd.			
House $6500, 8100 ft. land $800		7300	169.36
Peirce, Henry F., 22 Park Rd.	250		5.80
Penaligan, Mary E., Mrs., 16 Maxwell Rd.			
House $5000, lot 7, 5650 ft. land $800		5800	134.56
Pendleton, Joseph B., 109 Cambridge St.			
House $9500, lot 3, 11,773 ft. land $1875		11375	263.90
Penta, Antonio and Maria, 92 Swanton St.			
House $1000, 4020 ft. land $250, 92 Swanton St.		1250	29.00
House $1800, 3900 ft. land $250, 88 Swanton St.		2050	47.56
Pentz, Herbert H., 454 Main St.	2475		57.42
Perkins, Clarence E., 99 Cross St.			
Lots 49, 50, 12,370 ft. land, Cross St.		625	14.50
Perkins, Clarence M., 99 Cross St.	4200		
Pt. lots 18, 20, 3750 ft. land, East St.		150	100.92

Name, Location and Description	Personal	Real	Total Tax
Perkins, Ellen C., Mrs., 99 Cross St. House $2000, barn and cow shed $3500, milk house $1500, 1 acre of land $1200, back, 3 acres land $1200, 8½ acres of land $425, barn $500, hay shed $200...		10525	244.18
Perkins, Grace C., 11 Symmes Rd. House $7000, pt. lots 12, 13, 5909 ft. land $950		7950	184.44
Perkins, Robert H., 11 Symmes Rd.....	1575		36.54
Perkins, Samuel E., 10 Crescent Rd.....	825		
House $6500, garage $1200, lot A, 6898 ft. land $975		8675	220.40
Perry, Edward Y., Heirs, Woburn House $1600, lots 160, 161, 5000 ft. land $300, 23 Kirk St.....		1900	44.08
House $1800, lots 81, 82, 5000 ft. land $300, 59 Wendell St.		2100	48.72
Perry, Franklin W., Heirs, North Wilmington House $4000, barn $500, lot 48, 4655 ft. land $375, 18 Lebanon St.....		4875	113.10
Perry, Joseph W., 727 Washington St....	200		
House $1200, barn $200, 2½ acres land $1600		3000	74.24
Perry, John G., 205 Washington St.....	700		
House $5500, lot 1, 6847 ft. land $900..		6400	164.72
Peterson, Delia, 15 Baldwin St. House $1200, shed $50, lot 5, 7930 ft. land $325		1575	36.54
Peterson, Elmer A., Somerville 12,000 ft. land $8400, 11,160 ft. land, back, $1675, Church St.....		10075	233.74
Peterson, George H., Woburn Lot 34, 3886 ft. land, Highland View Ave.		125	2.90
Peterson, Harris A., 7 Harrison St.....	900		20.88
Peterson, Harris A. and Marvis G., 7 Harrison St. House $7000, garage $1200, lot 11, 14,488 ft. land $1725		9925	230.26
Peterson, John W. and Delia, 91 Irving St. House $2500, lot 15, pt. 11, 4167 ft. land $250, lots 19, 23, 5655 ft. land $275.....		3025	70.18
Petts, Sanford F., Myopia Rd.....	3100		
House $18,000, barn $3500, 2 henneries $300, lots 1, 2, 47,750 ft. land $1900, lots 25 to 30, inc., 273,311 ft. land $6825, pt. lot 31, 73,530 ft. land, back, $750.....		31275	725.58
Petts, Sanford F., Jr., Myopia Rd.....	875		20.30
Phelan, Isabella, Mrs., Dunster Lane House, unfinished, $750, lots 218, 219, 20,711 ft. land $200, Henry St.....		950	22.04
Lot 220, 11,095 ft. land, Henry St.....		100	2.32
Phelps, John T., 5 Glengarry.....	1050		24.36
Phelps, J., c/o Union Steel Cstg., Roxbury	500		11.60

Name, Location and Description	Personal	Real	Total Tax
Phibbs, Elizabeth, 57 Pond St.			
House $1500, barn $25, 15,700 ft. land $625		2150	49.88
Philbrick, Otis A., 10 Hillcrest Parkway			
House $4500, lot 209, 15,850 ft. land $475		4975	115.42
Phippen, Addie E., Mrs., 38 Myrtle Ter.	1050		
House $10,500, 12,570 ft. land $2500, 221 M. V. Parkway		13000	328.28
Phippen, Addie E., and Emma G. Rice, 38 Myrtle Ter.			
House $2700, 4560 ft. land $325, 37 and 39 Swanton St.		3025	70.18
House, 38 Myrtle Ter., $8000, barn $1800, house, 52 Myrtle Ter., $2000, 139,146 ft. land $14,000		25800	598.56
House $10,000, garage $1200, lots 11, 12, tle Ter.		6250	145.00
Phipps, Louise, Mrs., 25 Cabot St.	675		15.66
Phipps, Edwin L. and Lucy, 25 Cabot St.	1000		
House $5500, 5690 ft. land $750, 50 Myr- 11,766 ft. land $1875		13075	326.54
Piccolo, John and Mary E., 7 Park Ave.			
House $7000, lot 7, 5930 ft. land $700, 7 Park Ave.		7700	178.64
Piccolo Bros., 6 Main St.	5550		128.76
Pickering, Albert E., 39 Forest St.	150		3.48
Pickering, Dana C., 37 Hemingway St.	225		5.22
Pierce, Catherine E., 434 Main St.			
House $4500, lot 4, 3715 ft. land $825		5325	123.54
Pierce, Francis A., Arlington			
10,000 ft. land, High St.		100	2.32
Pierce, Grace D., Mrs., 6 Bacon St.			
House $4500, 5090 ft. land $875		5375	124.70
Pike, Addison R., 65 Church St.	500		11.60
Pilkington, Harry L., 5 Wilson St.			
House $7500, garage $1000, lot 1, pt. 2, 6050 ft. land $600, 307 and 309 Washington St.		9100	211.12
Pilkington, Harry L. and Madeline H., 5 Wilson St.			
House $3500, barn $300, lot 6, 16,060 ft. land $1125		4925	114.26
Piluso, Antonio, 21 Spruce St.	150		
House $1800, barn $200, 7810 ft. land $325		2325	57.42
Pin Togle Co., 18 Cross St.	1925		44.66
Pinkham, Raymond E., 40 Eaton St.	750		
House $7000, garage $400, lot 1, 7850 ft. land $1325		8725	219.82
Piper, Henry D., Nashua, N. H.			
Lot 91, 13,272 ft. land Foxcroft Rd.		2400	55.68
Pizzano, Ciriaco, 17½ Spruce St.	375		
House $1600, house $1000, 7080 ft. land $275, 17 and 17½ Spruce St.		2875	75.40
House $200, lot 3, 1⅔ acres $600, 18 Highland Ave.		800	18.56

Name, Location and Description	Personal	Real	Total Tax
Pizzano, Michele, 90 Harvard St.			
Lot 6, 3458 ft. land, Harvard St.....		175	4.06
Pizzano, Michele and Maria, 90 Harvard St.			
House $1100, lots 10, 14, 5810 ft. land $350, 90 Harvard St.....		1450	33.64
Plude, George, Jr., 14 Mystic Ave.			
House $3500, barn $50, 8500 ft. land $1200, 14 Mystic Ave.....		4750	110.20
Plummer, Martha E., 11 Grove St.			
House $5000, garage $250, 15,258 ft. land $2300, 21 Winthrop St.....		7550	175.16
Plummer, Wallace V., 11 Grove St.....	300		6.96
Poinier, Marie H., Mrs., 15 Calumet Rd...	950		
House $9000, garage $2000, lot 66, 12,000 ft. land $2650, 15 Calumet Rd.....		13650	338.72
Poinier, Paul D., 15 Calumet Rd.....	1075		24.94
Poland, Annie E., 19 Canal St.			
Lot 6, 6906 ft. land $150, Rock Ave....		150	3.48
Poland, George R., 19 Canal St.....	300		
House, 19 Canal St., $3000, house, 23 Canal St., $2200, 30,800 ft. land $1850, Canal St., barn $250.....		7300	176.32
Pollitano, Emmanuella			
Barn $150, lot 26, 11,850 ft. land, Tremont St.		500	11.60
Pollitano, Maria E., Mrs., 11 Summer St.			
House $1500, barn $250, pt. lot 27, 4020 ft. land $125, 11 Summer St.....		1875	43.50
House $2200, lot 19, 10,612 ft. land $200, 18 and 20 Summer St.....		2400	55.68
Lots 20, 21, 21,449 ft. land, Summer St.		450	10.44
Pollock, Benjamin R., 2 Bruce Rd.....	2800		
House $12,000, garage $1000, lot 21, 10,300 ft. land $1850.....		14850	409.48
Pond, Amelia H., Mrs., 102 Cambridge St.	3200		
House $18,000, 63,400 ft. land $8800, 102 Cambridge St.		26800	696.00
Pond, Clarence H., 102 Cambridge St....	1500		34.80
Pond, Clara L., Mrs., 144 Mt. Vernon St.	1000		
House $10,000, 22,075 ft. land $4850....		14850	367.72
Pond, Francis D., Mrs., 8 Prospect St....	1200		
House $12,000, 23,933 ft. land $5275, 8 Prospect St.		17275	428.62
House and garage $6000, 20,724 ft. land $2075, 38 Prospect St.....		8075	187.34
26,042 ft. land, Prospect St.....		2600	60.32
23,578 ft. land, east of Highland Ave...		4250	98.60
21 acres pasture and woodland, back, Prospect St.		10500	243.60
Pond, Preston, et al., Trustees.....	200		
Shed $200, 4½ acres $3000, 24 acres $7200, Arlington St., back, 25 acres $7500		17900	419.92
7 acres land, Hutchinson Rd.....		2100	48.72
House $4500, barn and buildings $2900, 51 acres land $15,300, Hutchinson Rd..		22700	526.64

Name, Location and Description	Personal	Real	Total Tax
Pond, Gardner D., 4 Prospect St.....	1000		23.20
Pond, Preston, 8 Prospect St.....	4325		
House $8000, 10094 ft. land $2225, 4-6 Prospect		10225	337.56
Pergola $2000, 26,460 ft. land $2650, rear 8 Prospect St.		4650	107.88
House $6500, 14,207 ft. land, $3125, 10 Prospect St.		9625	223.30
Pond, Shepard, 102 Cambridge St.....	750		17.40
Poole, Irene, 10 Lebanon St.			
House $6500, lot 9, 7009 ft. land $550...		7050	163.56
Pope, Almira H., Mrs., 5 Symmes Rd.			
House $7500, garage $1000, pt. lot 15, 6279 ft. land $1000.....		9500	220.40
Pope, Edna M., Boston			
House $4000, lot 22, 3720 ft. land $200..		4200	97.44
Lot 226, 14,921 ft. land $300, pt. lot 224, 12,085 ft. land $250, Hillcrest Parkway		550	12.76
Pope, Fred A., 5 Symmes Rd.	1000		23.20
Porfido, Vito, 6 Spruce St.....	1000		23.20
Porter, Mary A., Mrs., Henry St.			
House $800, lots 202, 203, 18,690 ft. land $175		975	22.62
Potter, Archie S., 25 Lakeview Rd.			
House $8500, lot 35, 9274 ft. land $2325		10825	251.14
Potter, Frank W., 11 Willow St.....	200		4.64
Potter, George W., 17 Canal St.....	200		4.64
Power, James L., 149 Swanton St.....	675		15.66
Powers, Elizabeth C., Mrs., 928 Main St.			
House $4000, lots 1, 2, 13,824 ft. land $975, 928 Main St.....		4975	115.42
Powers, John H., 16 Mt. Pleasant St.....	75		1.74
Powers, John H. and Marion P., 16 Mt. Pleasant St.			
House $4000, lot 7, 7514 ft. land $1500..		5500	127.60
Powers, Patrick J., 2 Watson Pl.			
House $2000, lots 60, 61, 6184 ft. land $300		2300	53.36
Pratt, Albert E. and Janet E., 7 Holton St			
House $1500, garage $50, 7200 ft. land $150		1700	39.44
Pratt, Ardena P., 4 Park Ave.			
House $7500, pt. lot 2, 6120 ft. land $600, 303-305 Washington St.		8100	187.92
Pratt, Edna M., Florida			
Pt. lot 11, 9200 ft. land, Wedgemere Hts.		100	2.32
Pratt, Elsie S., Mrs., 5 Grove St.			
House $4000, 8402 ft. land $1350.....		5350	124.12
Pratt, George E., 15 Wildwood St.....	650		15.08
Pratt, Kenneth M., 15 Wildwood St.....	375		8.70
Pratt, Lizzie E., Mrs., 15 Wildwood St.			
House $4000, barn $800, 11,292 ft. land $1800, 1656 ft. land, back, $100.....		6700	155.44
Preeper, Hannah McManus, Mrs., 24 Westley St.			
House $2500, 10,396 ft. land $1050, 24			

Name, Location and Description	Personal	Real	Total Tax
Westley St., barn $50		4600	106.72
House $2200, 8904 ft. land $900, 26 and 28 Westley St.		3100	71.92
House $2200, lot 15, 7920 ft. land $800, 33 Westley St.		3000	69.60
House $1500, lot 20, 4114 ft. land $400, 50 Nelson St.		1900	44.08
Pressey, Helen A., Miss, 145 Mt. Vernon St.			
House $2800, 7988 ft. land $1600.....		4400	102.08
Preston, Fred A., 12 Madison Ave.....	600		13.92
Preston, Vienna G., Mrs., 12 Madison Ave.			
House $8000, 38,780 ft. land $6200.....		14200	329.44
Price, Merryman S., 316 Washington St..	500		11.60
Price, Rufus B., 13 Winchester Place			
House $800, 10,635 ft. land $2125.....		2925	67.86
Prime, Mabel I., Mrs., 6 Blackhorse Ter..	1000		
House $8000, 16,977 ft. land $3400.....		11400	287.68
Prime, Livingstone C., 6 Blackhorse Ter..	600		13.92
Prime, Winfield F., 18 Prospect St.			
House $6500, 14,347 ft. land $3150.....		9650	223.88
Pringle, John M., 49 Yale St.....	5700		132.24
Pringle, Lillian C., 49 Yale St.....	1650		38.28
Proctor, Emma P., Mrs., 37 Cabot St....	1250		
House $12,500, garage $2000, lots 6, 8, 19,935 ft. land $2000.....		16500	411.80
Proctor, George N., 37 Cabot St.....	3100		71.92
Profenzano, Pietro and Maria, 37 Florence St.			
House $3700, lots 26, 30, 9160 ft. land $550, lot 27, 5000 ft. land $250.....		4500	104.40
Proverbs, Carrietta W., Arlington			
11 acres land, High St.....		1100	25.52
Prue, Sarah, Mrs., 886 Main St.			
House $2000, barn $100, 9513 ft. land $775		2875	66.70
Puffer, Amelia M., 6 Harrison St.....	1450		33.64
Puffer, Luther W., Jr., 33 Wildwood St..	500		
House $9000, garage $400, 19,470 ft. land $3125, 40,250 ft. land, back, $800.....		13325	320.74
Puffer, Stanley B., 6 Harrison St.			
House $7000, garage $600, lot 16, 14,323 ft. land $1725		9325	216.34
Puffer Manufacturing Co., Swanton St...	61975		
Factory $85,000, mill $10,000, storehouse $12,000, electric crane $7500, 2 garages $2000, 10 acres land $10,000, 5 acres land, back, $3000, Swanton St...		129500	4442.22
Purdy, Etta M., et al., 135 Forest St.			
House $4000, barn $300, 100,536 ft. land $2675		6975	161.82
Purington, George F., 179 Cambridge St.	675		15.66
Purington, George W., 153 Cambridge St.	450		10.44
Purington, George W., et al., 153 Cam-			

Name, Location and Description	Personal	Real	Total Tax
bridge St.			
House $3500, barn $800, vegetable house $200, lots 97 to 104, inc., 94,713 ft. land $6625, 153 Cambridge St.....		11125	258.10
Lots 105 to 113, inc., 96,089 ft. land, Cambridge St.		5775	133.98
Purington, Newell W., 140 Cambridge St.	1000		23.20
Purington, Marguerite E., Mrs., 6 Fenwick Rd.			
House $6500, lot 1, 8728 ft. land $1400		7900	183.28
Purman, Herbert V. and Ada A., 46 Cutting St.			
House $5000, 7000 ft. land $1125, 44 and 46 Cutting St.		6125	142.10
Pushee, Edith W., Mrs., 14 Harrison St.			
House $6500, garage $400, lot 19, pt. 18, 20, 14,408 ft. land $1700, 14 Harrison St.		8600	199.52
Pushee, Leslie D., 14 Harrison St.....	2000		
Lot 8, 11,750 ft. land, Harrison St.....		1400	78.88
Putnam, Beatrice, Miss, 409 Main St.....	225		5.22
Putnam, J. Morrill, 409 Main St.....	500		11.60
Putnam, Ralph, 409 Main St.....	400		
House $6500, garage $500, 12,770 ft. land $2675		9675	233.74
Queenin, Michael P., 755 Main St.....	475		11.02
Quigley Aimee J., Newburyport			
House $3000, 6000 ft. land $600, 312 Washington St.		3600	83.52
House $4000, garage $350, 6000 ft. land $600, 316 Washington St.....		4950	114.84
Quigley, James, 41 Chester St.			
House $2000, barn $50, 14,700 ft. land $875, 41 Chester St.....		2925	67.86
24,856 ft. land, Washington St.....		1725	40.02
Quigley, John, 88 Wendell St.....	1100		25.52
Quigley, Mary, Mrs., 88 Wendell St.			
House $2200, shed $400, lots 106, 107, 108, 10,889 ft. land $650.....		3250	75.40
8½ acres pasture, Cross St.....		5000	116.00
Quigley, Patrick, 17 Loring Ave.			
House $1500, garage $50, lots 353 to 356, inc., 10,000 ft. land $600.....		2150	49.88
Quigley, Thomas, Newburyport			
House $1800, lot 5, 4145 ft. land $250, 93 Harvard St.		2050	47.56
Factory $2000, shop $1500, 7900 ft. land $1575, 674 Main St.....		5075	117.74
Quigley, Thomas, Jr., 18 Lake St.....	3825		
House $5000, barn $1500, garage $500, garage $4000, 1 acre land $2000, 1 acre land $1100, 18 Lake St.....		14100	415.86
House $400, lots 426, 427, 7664 ft. land $200, Winchester Ave.		600	13.92
Quill, Margaret, Miss, 25 Oak St.			
House $2000, 7960 ft. land $550.....		2550	59.16

Name, Location and Description	Personal	Real	Total Tax
Quimby, Cora A., 185 M. V. Parkway			
House $2000, 5523 ft. land $1225.....		3225	74.82
Quirk, Eliza, Woburn			
2½ acres land, Highland Ave.....		500	11.60
Radley, Alfred D., 89 Church.....	1400		32.48
Radley, Emma P., 89 Church			
House $4000, 12,350 ft. land $3100, 4610 ft. land $450		7550	175.16
Raetano, Matalena, 106 Swanton St.			
House, 102 Swanton St., $1000, house, 104 and 106 Swanton St., $3000, lot 1, 7640 ft. land $450, Swanton St.....		4450	103.24
Raina, Guiseppe and Caterina, 5 Emerson Ct.			
House $1200, lot 1, 3640 ft. land $175..		1375	31.90
Ralph, Sara J., 16 Oak St.....	250		5.80
Ramano, Peter, 589 Main St.....	750		17.40
Ramsay, Charlotte F., Cambridge			
House $17,000, garage $3000, lot 3, 9800 ft. land $1550, 51 Yale St.....		21550	499.96
Ramsdell, Charles J., 3 Lakeview Rd...	5925		
House $10,000, garage $1500, summer house $200, lot 16, 14,600 ft. land $3500		15200	490.10
Ramsdell, William E., 117 Mt. Vernon, Trustee			
House $4000, 6234 ft. land $1375.....		5375	124.70
Randall, Denton W., Everell Rd.			
House $7000, lot 21, 8821 ft. land $875.		7875	182.70
Randall, Mary E. and Frank E., 29 Nelson St.			
House $2500, lot 5, 4280 ft. land $425..		2925	67.86
Randall, Perley H., 17 Lloyd St.....	7100		164.72
Randall, Perley H. and Emily S., 17 Lloyd St.			
House $5000, garage $1200, lot 11, pt. 12, 4964 ft. land $750		6950	161.24
Randall, Perley H. and Denton W., 13 Mt. Vernon			
Block $12,000, 4790 ft. land $7675, 5-13 Mt. Vernon		19675	456.46
Randlett, Elmer P., 2 Lagrange St.....	2400		55.68
Randlett, Mary M., Mrs., 2 Lagrange St.			
House $8500, garage $2500, 13,974 ft. land $3225		14225	330.02
Raper, Cyril H., 319 Washington St.....	650		15.08
Ray, Nellie S., 19 Cross St.			
Lot 27, 8996 ft. land, Lebanon St.....		725	16.82
House $4000, lot 45, 4722 ft. land $375, 24 Lebanon St.....		4375	101.50
Ray, Henry G., 30 Mt. Pleasant St.....	300		
House $4000, 3942 ft. land $975, 34 and 38 Washington St.....		4975	122.38
Raymond, Emma M., Mrs., 30 M. V. Parkway	800		
House $9500, garage $2500, lot 41, 12,322 ft. land $3075		15075	368.30

Name, Location and Description	Personal	Real	Total Tax
Raymond, John M., Chesterford Rd.....	1050		
House $4500, garage $600, lot D, 19,240 ft. land $375		5475	151.38
Raynor, Clinton L., 15 Maxwell Rd.			
House $5000, lots 24, 25, 10,150 ft. land $1525		6525	151.38
Razee, Albert H., 306 Washington St....	675		15.66
Razee, Arthur W. and Albert H., 306 Washington St.			
House $4000, garage $350, 21,168 ft. land $2125		6475	150.22
Reagan, Bridget B., Mrs., 934 Main St.			
House $2750, 10,675 ft. land $750.....		3500	81.20
Reardon, Daniel, 22 Arthur St.			
House $2800, lots 329, 333, 6898 ft. land $425, 20 and 22 Arthur St.....		3225	74.82
Reardon, Nellie E., Woburn			
Lot 90, 3153 ft. land, Sheridan Cir.....		125	2.90
Reardon, Owen and Delia, 12 Westley St.			
House $3800, 7500 ft. land $750.....		4550	105.56
Redding, Louis S., 17 Lakeview Rd.....	550		
2167 ft. land $525, 6651 ft. land, back, $275, Lakeview Rd.....		800	31.32
Redding, Grace A., Mrs., 17 Lakeview Rd.			
House $9500, garage $1500, building $200, lot 24, 11,169 ft. land $2675.....		13875	321.90
Redfern, Harriet M., Mrs., 7 Washington St.			
22,941 ft. land, Mt. Pleasant St.....		4125	95.70
Redfern, Philip T., 10 Myrtle St.....	400		9.28
Reebenacker, Amelia, 42 Brookside Ave.			
House $2500, lots 259, 260, 8589 ft. land $425		2925	67.86
Reebenacker, Maurice O., 42 Brookside Ave.	450		10.44
Reed, Albert A., 6 Stevens St.			
House, 6 Stevens St., $4000, house, 8 Stevens St., $5000, 9372 ft. land $1400.		10400	241.28
Reed, Eleanor E., 18 Symmes Rd.			
House $6700, lot 8, 6500 ft. land $1050		7750	179.80
Reed, Ella M., Mrs., Somerville			
Building $200, lot 1, 78,570 ft. land $4725, Swan Rd.....		4925	114.26
Reed, Emma G. P., Mrs., 107 Church St.	4200		
House $15,000, garage $2500, lot 16, pt. 17, 15,821 ft. land $3800.....		21300	591.60
Remnington, C. F., Boston.....	500		11.60
Rennert, Ella, Mrs., 69 M. V. Parkway			
House $8000, garage $1200, lot 16, 7949 ft. land $1275, 69 M. V. Parkway.....		10475	243.02
Lot 23, 6913 ft. land, Maxwell Rd.....		1025	23.78
Reynolds, Arthur W., 13 Everett Ave....	400		9.28
Reynolds, Blanche S., Mrs., 5 Francis Cir.			
House $10,000, garage $1500, lots 7, 8, 17,950 ft. land $5400.....		16900	392.08
Reynolds, Frank W., 13 Everett Ave....	3000		

Name, Location and Description	Personal	Real	Total Tax
8313 ft. land, Aylesworth St.....		1650	107.88
Reynolds, Frederic B., ...	1500		34.80
Reynolds, Maria C., Mrs., 13 Everett Ave.	1600		
House $16,000, garage $1200, lot 12, 11,701 ft. land $4100.....		21300	531.28
Rhodes, T. Harold, 17 Lakeview Rd.....	325		7.54
Rice, Emma G., Mrs., 236 M. V. Parkway			
House $8000, lot 6, 12,288 ft. land $2200		10200	236.64
Rice, Harriet A., Mrs., 20 Eaton St.			
House $3000, 19,631 ft. land $2550.....		5550	128.76
Rich, Edgar J., 11 Pine St.....	2000		
Lot 83, 19,620 ft. land $400, lot 84, 18,-915 ft. land $375, lot 85, 17,775 ft. land $350, lot 86, 16,845 ft. land $325, lot 87, 14,370 ft. land $300, lot 88, 19,445 ft. land $375, Fells Rd.....		2125	95.70
Lot 72, 16,986 ft. land $350, lot 73, 16,-750 ft. land $325, lot 74, 18,710 ft. land $375, lot 75, 21,250 ft. land $425, lot 76, 21,742 ft. land $425, Euclid Ave.....		1900	44.08
Rich, Mary L., Mrs., 11 Pine St.			
House $9000, lots 17, 18, pt. 16, 19, 23,-294 ft. land $4650.....		13650	316.68
Richards, Mary, Miss, 4 Black Horse Ter.	5750		
House $11,000, garage $2500, 10,578 ft. land $2150		15650	496.48
Richardson, Caroline A., Mrs., 15 Mt. Pleasant St.			
House $8000, 6608 ft. land $1325.....		9325	216.34
Richardson, Flora A., Miss, 601 Washington St.	250		
House $3000, barn $500, shed $50, 2 acres land $1000, 2 acres meadow $200, 601 Washington St., 7 9/10 acres pasture $2350, Forest St.....		7100	170.52
Richardson, Etta C., Mrs., 597 Washington St.			
20, 14,408 ft. land $1700, 14 Harrison St.		8600	199.52
Richardson, Harris S., 15 Mt. Pleasant St.	1800		41.76
Richardson, Harris S., Caroline A., and Nina A., 15 Mt. Pleasant St.....	4175		96.86
Richardson, George W., 207 Cambridge St.	300		6.96
Richardson, Hazen K., Middleton			
Lot 211, pt, 210, 5245 ft. land, Brookside Ave.		100	2.32
Richardson, Herbert S., 15 Stevens St....	475		11.02
Richardson, John, 58 Nelson St.....	400		
House $2500, 4429 ft. land $400, garage $650		3550	91.64
Richardson, Julia A., Mrs., 207 Cambridge St.			
House $750, 16,300 ft. land $400, 205 Cambridge St.		1150	26.68
Richardson, Martha P., et al., 11 Francis Cir.			

Name, Location and Description	Personal	Real	Total Tax
House $4000, lot 2, 5520 ft. land $875...		4875	113.10
Richardson, H. Earl, 505 Washington St.	300		
Lot 4, 15,658 ft. land, Kenwin Rd.....		800	25.52
Richardson, M. Alvinia, 52 Cutting St.			
House $3500, 5574 ft. land $900.....		4400	102.08
Richardson, Pearl E., 31 Forest Cir.			
House $5300, 35,000 ft. land $700.....		6000	139.20
Richardson, Rachel P., 51 Forest St.			
House $3000, garage $100, lots 8, 9, 10,-814 ft. land $650.....		3750	87.00
Richardson, R. Roller, Cal.....	150		3.48
Richardson, Thomas S. and Charlotte L., 72 Florence St.			
House $3900, lot 158, pt. 162, 4150 ft. land $300, 6-8 Harvard.....		4200	97.44
House $2500, lot 9, 4300 ft. land $150, 6 Raymond Pl.		2650	61.48
House $2400, pt. lots 68-72, 2660 ft. land $150, 72 Florence St.....		2550	59.16
Richardson, Thomas S., 72 Florence St.			
House $3000, pt. lots 68, 72, 2940 ft. land $175, 74 Florence St., barn $100..		3275	75.98
House $3000, lot 131, pt. 137, 5088 ft. land $300, 19 Irving.....		3300	76.56
Richardson, William R., 207 Cambridge St.			
House $1000, barn $100, 4½ acres land $1000, 3½ acres woodland, back, $300, 207 Cambridge St.		2400	55.68
Richardson, William S., 22 Chester St.			
House $2200, pt. lot 13, 6644 ft. land $400		2600	60.32
Richburg, Esther C., Mrs., 179 Washington St.			
House $4500, 5212 ft. land $825, 189 Washington St.		5325	123.54
House $4000, barn $800, store $1800, summer house $100, 18,814 ft. land $3000, 179 Washington St.....		9700	225.04
Richburg, Bertha J. and Henry J., 4 Hemingway St.			
House $3000, lots 17, 18, 18,500 ft. land $900		3900	90.48
Richburg, George W., 4 Hemingway St..	150		3.48
Richburg, Herbert J., 189 Washington St.	700		16.24
Richmond, Edith H., Mrs., 7 Grove St...	500		
Lot 1, 5000 ft. land $850, 13,470 ft. land, back, $550, Bacon St.....		1400	44.08
Riddle, Hollis L., 4 Fairview Terrace....	1400		32.48
Riddle, Edith M., 4 Fairview Terrace			
House $8500, garage $2000, lot 3, 17,814 ft. land $3200.....		13700	359.60
Rider, Anna T., Wright St.			
House $2850, pt. lots 273, 274, 15,900 ft. land $150, Locke St.....		3000	69.60
Riley, Charles J. and Anna P., 11 Cottage Ave.			

Name, Location and Description	Personal	Real	Total Tax
House $6000, 9755 ft. land $2925.....		8925	207.06
Ring, Barbara T., Arlington			
Lot 6, 11,997 ft. land, Sheffield West....		2650	61.48
Ring, Frederick G., 12 Wildwood St.....	1600		37.12
Ring, Margaret, Mrs., Woburn			
House $2000, lot 123, pt. 121, 4739 ft. land $250, 10 and 12 Sheridan Circle..		2250	52.20
Lots 125, 126, 6450 ft. land, Main St...		325	7.54
Ripley, Frank L., 472 Main St.....	4300		
House $3500, 33,000 ft. land $725, 8 Myrtle St.		4225	197.78
House $4500, house $4500, 4907 ft. land $1075, 10 and 12 Myrtle St.....		10075	233.74
Ripley, Ida, Mrs., 472 Main St.....	1000		
House $10,000, barn $3000, summer house $100, 23,000 ft. land $5300, 4000 ft. land, right of way, $400, 472 Main St.		18800	459.36
Ripley, Frank L., and Freeland E. Hovey, 6 Stratford Rd.			
13,200 ft. land, back, Sheffield West....		400	9.28
Block $7000, 4923 ft. land $7875, 535 Main St.		14875	345.10
Garage $14,400, 5600 ft. land $3350, Converse Pl.		17750	411.80
Garage $11,100, 5435 ft. land $3250, Converse Pl.		14,350	332.92
Lot 7, 18,630 ft. land, Everett Ave.....		2800	64.96
Ritcey, Daniel H., Bridgewater, N. S.			
Lots 19, 20, or 5, 6, 7, 12,844 ft. land, Lebanon St.		1025	23.78
Lot 44, 4751 ft. land, Lebanon St.....		375	8.70
Ritchie, Frederick E., 48 Wedgemere Ave.	2500		
House $11,000, garage $1800, pt. lots 129, 130, 13,500 ft. land $2025.....		14825	401.94
Lot 124, 12,510 ft. land, Salisbury St...		1250	29.00
Rivinius, George A., 346 Main St.....	4575		
House $9000, garage $2000, 43,716 ft. land $7800		18800	542.30
Rivinius, Bertha L. R., Mrs., 346 Main St.	1200		27.84
Roach, Mary T., Mrs., 74 Nelson St.			
House $3500, 4454 ft. land $400.....		3900	90.48
Roache, Martin, 23 Harvard St.			
House $2000, lot 141, pt. 137, 5400 ft. land $375, hennery $25.....		2400	55.68
Roache, Martin and Mary, 23 Harvard St.			
Lots 140, 141, 148, 8400 ft. land.....		450	10.44
Robb, Philip H., 55 Bacon St.....	1225		28.42
Robb, M. Francesca G., Mrs., 55 Bacon St.	16275		377.58
Roberts, Allena E., Mrs., 16 Webster St.			
House $3000, shed $350, lot 14, 15,000 ft. land $1950		5300	122.96
Roberts, Angelina D. and Henry E., 37 Wildwood St.			
House $12,000, barn $2500, 21,775 ft. land $2325		16825	390.34
Roberts, Henry E., 37 Wildwood.....	2500		58.00

Name, Location and Description	Personal	Real	Total Tax
Roberts, John L., 6 Blind Bridge St.			
House $3000, 3507 ft. land $350.....		3350	77.72
Roberts, Walter H., Boston			
Lot 1, 5616 ft. land $450, lot 2, 5726 ft. land $450, lot 7, 6032 ft. land $475, lot 8, 6293 ft. land $500, lot 9, 5383 ft. land $425, lot 12, 4837 ft. land $375, lot 13, 4754 ft. land $375, lot 14, 4688 ft. land $375, Washington St.....		3425	79.46
Lot 3, 5644 ft. land $350, lot 4, 5643 ft. land $350, lot 5, 4750 ft. land $275, lot 6, 4750 ft. land $275, Stone Ave., West....		1250	29.00
Lot 10, 4750 ft. land $275, lot 11, 4750 ft. land $275, lot 15, 8652 ft. land $425, Lebanon St., West.....		1075	24.94
Robinson, Alida L. and Amy, 32 Wildwood St.			
House $6000, 10,573 ft. land $1700.....		7700	178.64
Robinson, Harold B., 36 Wildwood St....	100		2.32
Robinson, Henry C., 17 Winthrop St.....	300		6.96
Robinson, Emma G., Mrs., 17 Winthrop St.			
House $7500, lots 7, 8, pt. 9, 11,650 ft. land $1750		9250	214.60
Robinson, Ida, Mrs., 155 Forest St.			
House $4300, lot 7, 6577 ft. land $325..		4625	107.30
Robinson, John O., 37 Brookside Ave.			
House $3800, lots 49, 234, 15,242 ft. land $775, 35 and 37 Brookside Ave.....		4575	106.14
Robinson, Ethel M., 35 Cambridge St.			
House $14,000, barn $4500, house $2500, boathouse $500, 6 acres land $15,000....		36500	846.80
Robinson, Willard E., 35 Cambridge St...	1400		32.48
Roby, Austin H., Malden			
41,425 ft. land, Highland Ave.....		1500	34.80
Rockland & Rockport Lime Co., Boston.	900		20.88
Rogers, Annie A., Mrs., 24 Clark St.			
House $2200, 4319 ft. land $250, 22 and 24 Clark St.		2450	56.84
Rogers, Arthur V., 10 Warren St.....	1000		
House $10,000, garage $800, lot 174, 11,181 ft. land $1800, 10 Warren St....		12600	315.52
Lot D, 26,978 ft. land, Arlington St....		2150	49.88
Rogers, Bridget, Mrs., 58 Salem St.			
House $1200, lot 8, 11,300 ft. land $450		1650	38.28
Rogers, Bridget V., Somerville			
Lots 204, 205, 20,671 ft. land, Henry St.		200	4.64
Rogers, Ellen C., 8 Bridge St.			
House $1600, 11,631 ft. land $1400.....		3000	69.60
Rogers, Emma, Medford			
Lot 67, 3128 ft. land, Irving St.....		150	3.48
Rogers, Fannie W., 10 Warren St.....	1525		35.38
Rogers, George, Medford			
Lots 71, 75, 6357 ft. land, Irving St.....		325	7.54
Rogers, Emmelyn S., Mrs., 44 Glen Rd...	100		
House $4450, shed $150, 15,454 ft. land			

Name, Location and Description	Personal	Real	Total Tax
$2150		6750	158.92
Rogers, Margaret, Miss, 13 Elm St.			
House $4500, 5551 ft. land $675, 13 and 15 Elm St.		5175	120.06
Rogers, Marion, Belfast, Me.	500		11.60
Rogers, Maude H., 21 Foxcroft Rd.	1050		
House $10,500, garage $1500, lot 141, 17,856 ft. land $3200		15200	377.00
Rogerson, Anna E., Mrs., 233 Washington St.			
House $4500, barn $500, lot 29, 20,000 ft. land $2600		7600	176.32
Rohrman, Horatio C., 150 Highland Ave.	1050		24.36
Rohrman, Rachel L. M., Mrs., 150 Highland Ave.	1575		
House $9000, garage $1200, lot 7, 20,380 ft. land $2050		12250	320.74
Roman Catholic Archbishop of Boston, Boston			
House $30,000, 52,000 ft. land $8325, 55,700 ft. land, back, $1500, 158 Washington St., garage $1000		40825	947.14
Lots 47, 48, 49, 8344 ft. land, Main St.		425	9.86
Lots 50 to 55, inc., 18,830 ft. land, Sheridan Cir.		950	22.04
Romkey, Alferetta, Mrs., 22 Stone Ave.			
House $5000, lot 16, 4505 ft. land $325		5325	123.54
Romkey, Joseph, 22 Stone Ave.	100		2.32
Rondina, Amelia F., Mrs., 121 Highland Ave.			
House $6500, barn $2000, lot 10, 24,934 ft. land $2000		10500	243.60
Rondina, Louis G., 121 Highland Ave.	4500		
Lot 7, 12,781 ft. land, Bacon St.		2800	169.36
Rooney, Edwin R., 70 Federal, Boston	1000		23.20
Rooney, William, Woburn			
13,550 ft. land, Sheridan Cir.		675	15.66
Root, Stella R., Mrs., 39 Lloyd St.			
House $5500, lot 11, 5300 ft. land $850, 39 Lloyd St.		6350	147.32
Roper, Alvin E., Rock Ave., Lynn			
Lots 162, 163, 164, 24,700 ft. land $250, James St.		250	5.80
Rosa, Nicholas, 24 Glenwood Ave.	225		
House $2400, lots 18, 19, 20, 21, 9916 ft. land $400, garage $100		2900	72.50
Rosato, Angela R., Mrs., 7 Emerson Ct.	200		
House and store $3500, lot 1, 12,660 ft. land $875, 114, 116, 118 Swanton St.		4375	106.14
Rosato, Angelina, 7 Emerson St.			
House $1000, lot 2, 2655 ft. land $125		1125	26.10
Ross, Antonio, Oak St.			
House $700, house $600, 15,580 ft. land $925, 37-39 Oak St.		2225	51.62
Ross, Herbert C., 19 Bacon St.	600		13.92
Rowe, Bessie L., Mrs., 39 Myrtle Ter.			

Name, Location and Description	Personal	Real	Total Tax
House $3500, pt. lot 2, 3500 ft. land $450		3950	91.64
Rowe, Frank E., 20 Vine St.....	350		
House $5500, 8910 ft. land $1600.....		7100	172.84
Rowland, Henry C., Arlington			
House $8500, lot 2, 8065 ft. land $825, High St.		9325	216.34
House $8500, lot 14, 6431 ft. land $650, Indian Hill Rd.....		9150	212.28
Rowland, Henry C., Arlington			
House $7500, lot 4, 7400 ft. land $750, Westland Ave.		8250	191.40
Rowse, Arthur E., Jr., Woodside Rd.....	800		18.56
Rowse, Marion C., Woodside Rd.			
House $5000, lot 16D, 15,137 ft. land $300, Woodside Rd.....		5300	122.96
Rushforth, Margaret A., Mrs., 17 Glenwood Ave.			
House $2200, lots 32, 33, 34, 6441 ft. land $250		2450	56.84
Rushworth, Delia, Mrs., 12 Richardson St.			
House $1600, lot 7, 7494 ft. land $450..		2050	47.56
Russell, Arthur H., 10 Mt. Pleasant St...	2400		55.68
Russell, Charlotte L., 1 Wolcott Rd.			
House $8000, lot 13, 7770 ft. land $1325		9325	216.34
Russell, Fannie E., Mrs., 10 Mt. Pleasant St.	1100		
House $11,000, garage $500, 27,360 ft. land $5475		16975	419.34
Russell, Edward, 182 Cambridge St.	5500		
6 sash-houses $1800, squash house $100, 8¼ acres land, back, $3300, 9½ acres pasture, back, $500, 1 acre meadow, back, $500, 1 acre meadow, back, $100, 6½ acres woodland and meadow, back, $600, 3 acres woodland, west, $1000, 182 Cambridge St.		7400	299.28
House $2000, barn $200, 4⅝ acres land $1200, 193 Cambridge St.....		3400	78.88
House $1500, 2178 ft. land $75, 9 and 11 Pond St.		1575	
Russell, Mary L., Mrs., 182 Cambridge St.			
House $4000, barn $1000, garage $800, carriage and toolhouse $200, 2 squash houses $350, 2 vegetable houses $350, house $1000, 56,094 ft. land $2800, 182 Cambridge St.		10150	235.48
House $3000, 8400 ft. land $1250, 716 and 718 Main St.....		4250	98.60
Russell, George H., et al., Medford			
5 acres land $2500, 11 acres pasture and woodland $1500, 8 acres land $1200, Main St.		5200	120.64
Russell, James W., 86 Main St.....	3500		
House $10,000, barn $3500, shed $1500, shed $500, storehouse $1500, storehouse $2500, hennery $150, 1¼ acres land $3000,			

Name, Location and Description	Personal	Real	Total Tax
14¾ acres land $7000, 1 acre pasture $100, 1 acre woodland $100, 86 Main St.		29850	773.72
Russell, James W., Jr., 1 Wolcott Rd....	2500		58.00
Russell, John R. and Mary V., 32 Harvard St.			
House $3200, barn $200, lot 122, pt. 126, 5395 ft. land $375.....		3775	87.58
Russell, Isabella L., Mrs., 32 Harvard St.	300		6.96
Russell, Mary W., Mrs., 9 Ravenscroft Rd.			
House $9000, garage $1500, summer house $100, lot 13, 9926 ft. land $2175, 9 Ravenscroft Rd., lot 14, 8292 ft. land $1825, Lakeview Rd.....		14600	338.72
Russo, Michelle and Maria B., 100 Swanton St.			
House $1400, lots 2, 4, 13,850 ft. land $825		2225	51.62
Rust, Fannie P., Mrs., Palm Beach, Florida			
House $4500, 16,960 ft. land $2550, 3 Hillside Ave.		7050	163.56
Ryan, Joseph F., 5 Cliff St.....	500		11.60
Ryan, Lilla J. H., Mrs., 5 Cliff St.			
House $6000, 8450 ft. land $1350.....		7350	170.52
Ryan, Mary L., Woburn			
House $1200, lots 23, 24, 4461 ft. land $175, lots 7, 8, 5450 ft. land $200, 23 Glenwood Ave.		1575	36.54
Lots 56, 57, 9024 ft. land, Watson Pl...		350	8.12
Ryder, Charles D., 75 Church St.....	1050		24.36
Saabye, Herbert J., 283 Washington St...	1575		36.54
Sache, Edith H., 12 Glengarry			
House $8000, lot 6, 7043 ft. land $1150		9150	212.28
Sache, William C., 12 Glengarry.....	1500		34.80
Sage, Mary J., Mrs., Boston			
House $2500, barn $350, 5390 ft. land $375, 6790 ft. land, back, $400, 484 Washington St.		3625	84.10
Saltmarsh, George A., 158 Mt. Vernon St.	800		18.56
Saltmarsh, Sherman W., 158 Mt. Vernon St.	575		13.34
Saltmarsh, N. Gertrude, Mrs., 158 Mt. Vernon St.			
House $7000, lot 2, 8033 ft. land $1600, 158 Mt. Vernon, lot 3, back, 4280 ft. land $650		9250	214.60
House $5500, lot 4, 4874 ft. land $425, 417-419 Washington		5925	137.46
House $11,000, lot 1, 9737 ft. land $1950, 154 and 156 Mt. Vernon St.....		12950	300.44
Saltonstall, Richard M., et al., Trustees			
Barn $7000, 8 acres land $12,000, Grove St., 2 sheds $600, 37½ acres land $12,300, west of Grove, 16 acres $17,600.....		49500	1148.40
House $3000, house $3500, 34, 34a, 40,-			

Name, Location and Description	Personal	Real	Total Tax
000 ft. land $3600		10100	234.32
Salyer, Charles B., 241 Highland Ave.	675		15.66
Lots 33, 34, 18,957 ft. land, Sheffield Rd.		3425	95.12
Salyer, Emala L., 241 Highland Ave.	1600		37.12
Sanborn, Anna M., Mrs., Arlington House $2000, pt. lot 3, 7715 ft. land $775, 192 Highland Ave.		2775	64.38
Sanborn, Edward F., et al., Somerville 51,197 ft. land, cor. Park and Highland Aves.		5125	118.90
Sanborn, Harry C., 8 Black Horse Ter.	975		22.62
Sanborn, Ella H., Mrs., 8 Black Horse Ter. House $7000, garage $800, 11,083 ft. land $2225		10025	232.58
Sanborn, Mary S., Mrs., 78 Church St. House $5000, 9020 ft. land $2250		7250	168.20
Sanborn, Rena A., Mrs., High St.	1000		23.20
Sanborn, Helen E., Miss, High St.	1300		30.16
Sandberg, Bertha D., Mrs., 11 Wolcott Rd. Lot 2, 14,900 ft. land, Wolcott Rd.		1925	44.66
Sandberg, Josef, 11 Wolcott Rd. House $7500, lot 1, 7600 ft. land $1075, 11 Wolcott Rd.		8575	198.94
Sanderson, Edmund C., 2 Dix St.	13100		303.92
Sanderson, Lilla W., Mrs., 2 Dix St. House $6500, 4830 ft. land $1300, 2 Dix St.		7800	180.96
1800 ft. land, cor. Mt. Vernon and Main Sts.		3150	73.08
Block $19,000, 6652 ft. land $11,650, cor. Mt. Vernon and Main Sts.		30650	711.08
Sanford, Arthur E. and Mildred, 97 Cambridge House $8500, lot 2, 10,104 ft. land $1625, pt. lot 3, back, 5891 ft. land $825		10950	254.04
Sargeant, Florence L., Mrs., 14 Madison Ave., West House $7500, garage $1000, lot 10, 7430 ft. land $1100		9600	222.72
Sargeant, Guy H., 14 Madison Ave., West	1300		30.16
Sargent, Albert, 11 Prospect St.	500		11.60
Sargent, Clarissa H., Mrs., 11 Prospect St. Lot 6, 6162 ft. land, Prospect St.		1350	31.32
Sargent, Edward C. and Beatrice D., 540 Washington House $4500, pt. lot 16, 6765 ft. land $400		4900	113.68
Sargent, George R. and Kate, 17 Park Ave. House $5500, garage $1000, lot 1, pt. 3, 9074 ft. land $1075		7575	175.74
Sargent, Jennie, Mrs., 32 Pond St. House $1800, lot 17, 12,000 ft. land $350		2150	49.88
Saunders, Florence G., Mrs., 15 Fletcher St. House $6000, 10,095 ft. land $1800		7800	180.96

Name, Location and Description	Personal	Real	Total Tax
Saunders, Fred A., 60 Cross St.			
House $1200, shed (unf.) $50, lots 654, 655, 5000 ft. land $250		1500	34.80
Saunders, Warren F., 60 Cross St	200		4.64
Saunders, William H., Jr., 11 Russell Rd.	450		10.44
Savage, Mary A., Mrs., 61 Harvard St.			
House $2800, lot 65, pt. 69, 4000 ft. land $275, 61 Harvard St		3075	71.34
Lot 60, 2800 ft. land, Irving St		150	3.48
Lot 104, 3684 ft. land, Sheridan Cir		150	3.48
Sawyer, Henry B., 34 Cabot St	600		13.92
Sawyer, Madeline B., Mrs., 34 Cabot St.	1400		
Lot 4, 8773 ft. land, Cabot St		1050	56.84
Sawyer, Marion C., Mrs., 40 Wedgemere Ave.	500		
House $10,500, garage $1500, lots 134, 135, 24,000 ft. land $3600		15600	373.52
Sawyer, Ralph U., 40 Wedgemere Ave	1500		34.80
Sawyer, Nellie N., Melrose			
House $12,000, garage $2000, lot 1, 10,840 ft. land $1300, 34 Cabot St		15300	354.96
Sayward, George H., 9 Grassmere Ave	2000		46.40
Scales, Florence M., Mrs., 39 M. V. Parkway	200		4.64
Scammon, Everett, 8 Lincoln St	200		4.64
Scammon, Gertrude E., 8 Lincoln St.			
House $3800, garage $500, 6079 ft. land $600		4900	113.68
Schmidt, Martha L., 47 Irving St.			
House $2700, pt. lot 95, 99, 3825 ft. land $225, 45, 47 Irving St		2925	67.86
Scholl, Emily A., 31 Vine St.			
House $4500, 7598 ft. land $1150		5650	131.08
Schrafft, William E., Arlington St	9750		
House $48,000, garage $6000, hennery $600, 10⅜ acres land $16,000		70600	1864.12
House $6300, lot 11, 7740 ft. land $500, Indian Hill Rd		6800	157.76
Lot 19, 103,787 ft. land, Fernway		1675	38.86
Lot 24, 73,408 ft. land, Myopia Rd		1000	23.20
Schroeder, Nathan S., Swan Rd	1075		24.94
Scott, Augustus E., Heirs, Boston			
Lots 27, 28, 40,000 ft. land, Washington St.		4800	111.36
Scott, Joseph A., 86 Loring Ave.			
Lot 4, 5860 ft. land, Main St		475	11.02
House $3500, lots 71-74, inc., 10,000 ft. land $600		4100	95.12
Scott, Johanna D., Mrs., 86 Loring Ave.			
House $4150, lot 5, 4465 ft. land $350, 895 Main St		4500	104.40
Scott, Mary E., Mrs., North Woodstock, N. H.			
Lot 4, 7880 ft. land, Baldwin St		300	6.96

Name, Location and Description	Personal	Real	Total Tax
Scribner, Merton L., 484 Washington St..	450		10.44
Scudder, D. and M. B., 107 Mt. Vernon St.	600		13.92
Seagrave, Annie F., Mrs., 10 Alben St....	1000		
House $5500, barn $800, 14,570 ft. land $3650, 473 and 475 Main St.....		9950	254.04
Seagrave, Harry S., 10 Alben St.			
House $4000, lot 3, 8207 ft. land $500..		4500	104.40
Seagrave, Lillian U., Miss, Cambridge			
Garage $650, lot 201, 13,935 ft. land $425, Reservoir St.....		1075	24.94
Seelye, Elizabeth A., Mrs., 361 Main St.			
House $9000, lot 1, 11,450 ft. land $2300, 361 Main St.....		11300	262.16
Seelye, Nelson H., 361 Main St.....	400		9.28
Seller, Albert B., 34 Glen Rd.....	3025		
House $3000, 5016 ft. land $650, 184 Washington St.		3650	154.86
Seller, M. Louise and Bertha M., 34 Glen Rd.			
House $4500, pt. lots 8, 9, 9800 ft. land $1175, 34 Glen Rd.....		5675	131.66
Sencabaugh, Harold D., 940 Main St....	400		9.28
Sencabaugh, Mary A., Mrs., 940 Main St.			
House $2900, barn $300, lot 20, 10,950 ft. land $775		3975	92.22
Sewall, Harold and Wm., Bath, Me.			
House $3500, 10,382 ft. land $2075, 153 Mt. Vernon St.....		5575	129.34
Sexton, George A., 9 Lewis Rd.....	1000		23.20
Sexton, Grace B., Mrs., 9 Lewis Rd.			
Lot 194, pt. 195, 199, 29,800 ft. land, Yale St.		2400	55.68
Sexton, Isaac E. and Nellie R., 19 Wedgemere Ave.	3675		
House $14,000, barn $3500, garage $500, lots 51, 52, 53, 46,500 ft. land $8375, 19 Wedgemere Ave.		26375	697.16
Lots 54, 55, 56, 41,700 ft. land, Yale St.		5850	135.72
Seymour, Alice C., 31 Rangeley.....	1000		
House $19,000, lot 31, pt. 21, 78,000 ft. land $7800		26800	665.84
Seymour, Clinton K., 31 Rangeley.....	200		4.64
Shailer, Grace E., Mrs., 93 Church St....	1600		
House $20,000, garage $2500, 31,226 ft. land $8750		31250	762.12
Shailer, Robert A., 93 Church St.....	2050		47.56
Shapiro, Benjamin, et al., Malden			
House $4500, building $7000, 5673 ft. land $9925, 539-549 Main St.....		21425	497.06
Sharman, John, 166 Highland Ave.....	200		
House $5500, studio $1000, 11,730 ft. land $1400		7900	187.92
Sharon, Annie E., Mrs., 403 Main St.			
House $2000, shop $50, 6225 ft. land $1300		3350	77.72
Sharon, John F. and Margaret E., 17			

Name, Location and Description	Personal	Real	Total Tax
Webster St.			
House $4500, 11,710 ft. land $1525, 15 and 17 Webster St.		6025	139.78
Shattuck, Alice, Miss, Boston			
House $13,500, barn $4500, 30,000 ft. land $7500, 33,875 ft. land, back, $3400, 81 Church St.		28900	670.48
23,000 ft. land $5750, 23,825 ft. land, back, $2375, Church St.		8125	188.50
Shattuck, Mary E., Mrs., 126 Mt. Vernon St.			
House $7000 4624 ft. land $1025, 126 Mt. Vernon St.		8025	186.18
House $5000. 10,500 ft. land $2300, 124 Mt. Vernon St.		7300	169.36
Shaughnessy, George A., 56 Holland St.	575		13.34
Shaughnessy, Maggie, Miss, 50 Richardson St.			
House $400, 3750 ft. land $175		575	13.34
Shaw & Campbell, 560 Main St.	300		6.96
Shaw, Everett G., Medford Hillside			
House $8000, 15,052 ft. land $1950, 3-5 Webster St.		9950	230.84
Shaw, William F., 14 Elm St.	350		8.12
Shea, Edward F., 19 Glenwood Ave.			
House $1800, lot 28, 4318 ft. land $175		1975	45.82
Shea, Jeremiah, Cambridge			
Lot 26, 4000 ft. land, Highland View Ave.		125	2.90
Shea, John J., et al., Green Harbor, Mass.			
Lots 29, 30, 4226 ft. land, Glenwood Ave.		175	4.06
Sheehan, Catherine, heirs, 110 Mt. Vernon St.			
House $5000, 8072 ft. land $1775, 110 Mt. Vernon St.		6775	157.18
Sheehy, Richard W., 21 Washington St.	3400		
House $7000, garage $1500, lots 3, 4, 14,518 ft. land $3475		11975	356.70
Sheradan, Gregory A., New Braintree			
Lots 221-222, 21,419 ft. land $200, Henry St.		200	4.64
Lots 166, 167, 168, 29,258 ft. land, Dunster Lane		300	6.96
Sheradan, Gregory A. and Flaminia A., New Braintree			
House (unf.) $1500, lots 244, 245, 20,463 ft. land $200, Dunster Lane		1700	39.44
Sherburne, Edward R., 2 Lakeview Rd.	1550		35.96
Sherburne, Nellie M., Mrs., 2 Lakeview Rd.	4700		
House $20,000, garage $2500, lot 3, pt. 4, 20,220 ft. land $6050		28550	771.40
Sherman, Clark C., 285 Washington St.	800		18.56
Sherman, Clark C. and Ethel D., 285 Washington St.			
House $5500, lot 9, 5580 ft. land $650		6150	142.68

Name, Location and Description	Personal	Real	Total Tax
Sherman, Eva F., Mrs., 6 Dix Ter.			
House $5000, 4298 ft. land $850.....		5850	135.72
Sherman, Roland H., 14 Everett Ave....	4300		
House and garage $13,000, lot 7, 15,000 ft. land $5250, back, 8475 ft. land $850		19100	542.88
Sherriff, Margaret A., Miss, 3 Common St.	1500		34.80
Sherrill, Miles S., 86 Church St.....	600		13.92
Sherwood, Walter H., 141 Cambridge St..	775		17.98
Shinnick, John D., 423 Washington St.			
House $800, lot 44, 7772 ft. land $550, lot 43, back, 4651 ft. land $175.....		1525	35.38
Shores, George A., Boston			
House $7000, lots 3, 4, 17,136 ft. land $2050, 18 Glen Rd.....		9050	209.96
Shreve, Henry M., 6 Central St.....	4000		
House $10,000, tool house $100, 14,892 ft. land $3425		13525	406.58
Shultis, Newton, 14 Winthrop St.....	5200		
House $6500, garage $1500, 10,000 ft. land $1700, 5600 ft. land, back, $550, 14 Winthrop St., 9118 ft. land $2000, M. V. Parkway		12250	404.84
Shurtleff, Isabel B., Mrs., 3 Cliff St.			
House $5500, 4447 ft. land $700.....		6200	143.84
Shute, Richard E., Exeter, N. H.			
Lots 25 to 33, inc., 44,000 ft. land, Wedgemere Heights		400	9.28
Siedhof, Carl F. A., 9 Harrison.....	125		2.90
Siedhof, Carl F. A. and Mary E., 9 Harrison St.			
Lot 9, 11,658 ft. land, Harrison St.....		1400	32.48
Lot A, 39,990 ft. land, Swan Rd.....		2400	55.68
House $8500, lot 10, 13,575 ft. land $1625		10125	234.90
Simon, Harold F., 38 Church St.....	1600		37.12
Simon, Lillian, 38 Church St.....	500		11.60
Simonds, Annie E., Mrs., 9 Crescent Rd.			
House $6500, pt. lots 5, 6, 11,909 ft. land $1775		8275	191.98
Simonds, Elizabeth R., 6 Sheffield Rd....	1600		37.12
Simonds, Mary E., and Merrill F. Preston, 6 Sheffield Rd.			
House $10,000, lot 5, 6470 ft. land $1950		11950	277.24
Simonds, William S., 4 Bruce Rd.....	1000		23.20
Simonds, William S. and Josephine D., 4 Bruce Rd.			
House $9500, lot 28, 9250 ft. land $1675		11175	259.26
Simpson, Eugene P. A., 47 Wedgemere Ave.	100		2.32
Simpson, James G., 118 Forest St.			
House $6000, lot 2, 11,034 ft. land $775		6775	157.18
Simpson, Nellie P., Mrs., 47 Wedgemere Ave.	4000		
House $9500, garage $1500, pt. lots 184, 185, 13,125 ft. land $1975.....		12975	393.82
Skanks, Isaac, Hudson, Mass.			
House $1200, pt. lot 13, 10,020 ft. land $600, 18 Chester St.....		1800	41.76

Name, Location and Description	Personal	Real	Total Tax
Skanks, William H., 31 Harvard St.			
House $2250, lot 121, 2800 ft. land $200		2450	56.84
Skanks, William H. and Jane, 31 Harvard St.			
Pt. lot 125, 1000 ft. land, Harvard St...		75	1.74
Skillings, Alice L., Mrs., 78 Mt. Vernon St.			
House $5000, 9240 ft. land $1675, 4 Ridgeway		6675	154.86
Skillings, David N., 78 Mt. Vernon St....	1500		
House $14,000, house $1200, office $1800, shop $800, 95,130 ft. land $28,550, 53,640 ft. land, back, $5375, 78 Mt. Vernon St.		51725	1234.82
Building $1000, 8100 ft. land $2025, Mt. Vernon St.		3025	70.18
House $5000, 14,000 ft. land $2525, 2 Ridgeway		7525	174.58
House $7000, 9617 ft. land $1725, 6 and 8 Ridgeway		8725	202.42
3¾ acres pasture, High St.....		400	9.28
Skillings, Henry C., South Manchester, Conn.			
Lots 284, 285, 5635 ft. land, Loring Ave.		275	6.38
Skillings, James W., 2 Rangeley.....	600		
House $6000, tool house $150, lot 2, 14,351 ft. land $4300, 2 Rangeley.....		10450	256.36
Skillings, John, 29 Lloyd St.			
House $6000, pt. lots 8, 9, 6167 ft. land $975		6975	161.82
Slack, Harold J., 22 Lebanon St.			
House $4500, lots 46, 47, 9357 ft. land $750		5250	121.80
Slater, Ada C., Mrs., 19 Yale St.			
House $7500, lot 87, 11,221 ft. land $1800		9300	215.76
Small, Alice M., 591 Main St.....	500		11.60
Small, David D., Concord, N. H.			
Lot 23, 5304 ft. land, Garfield Ave.....		225	5.22
Small, Ethel L., 569 Washington St.			
Lots 51, 52, 29,600 ft. land, Ware Rd....		600	13.92
Small, F. Hartley			
Lots 77, 78, 5000 ft. land, Wendell St..		250	5.80
Small, Leon C., 569 Washington St.....	350		8.12
Smalley, Alice M., Mrs., 8 Norwood St.			
House $8000, 11,064 ft. land $2425, 8 Norwood St.		10425	241.86
Lot 240, 10,846 ft. land, Fells Rd.....		225	5.22
Smalley, Edward B., 8 Norwood St.....	1000		23.20
Smalley, Henry, 19 Cross St.			
House $2400, 5371 ft. land $375.....		2775	64.38
Smart, Lillian R., Mrs., 19 Dix St.			
House $5500, toolhouse $100, 44,142 ft. land $6175		11775	273.18
Smart, Raymond A., 5 Euclid Ave.....	1000		
House $14,000, lot 58, pt. 59, 12,500 ft. land $1000, lot 55, 11,250 ft. land $450..		15450	381.64
Smart, Wellington F., 19 Dix St.....	500		11.60

Name, Location and Description	Personal	Real	Total Tax
Smiley, Eliza C., Mrs., 9 Symmes Rd. House $6500, pt. lots 12, 13, 6555 ft. land $1050		7550	175.16
Smith Adeline, 47 Harvard St. House $2000, garage $100, lot 93, pt. 97, 4200 ft. land $300	200	2400	60.32
Smith, Albert P., Myopia Rd	1500		34.80
Smith, Albert P., et al	2500		58.00
Smith, Anna H., and Bertha M. Hobbs, Brookline			
Lot 1, 11,238 ft. land $675, lot 2, 11,270 ft. land $675, lots 4, 5, 11,221 ft. land, back, $450, 3090 ft. land $175, lot 6, 12,276 ft. land $725, lot 7, 14,654 ft. land $875, Lincoln St		3575	82.94
Lot 8, 11,674 ft. land $700, lot 10, 11,699 ft. land $700, lot 12, 11,784 ft. land $700, lot 14, 11,749 ft. land $700, lot 6, 11,649 ft. land $700, Prince Ave		3500	81.20
Lots 5, 7, 9, 11, 13, 15, 71,226 ft. land, Prince Ave.		4275	99.18
Lot 1, 13,241 ft. land $800, lot 2, 14,014 ft. land $850, cor Prince Ave. and Washington St.		1650	38.28
Pt. lots 21, 22, 27,408 ft. land $1450, lot 23, 15,300 ft. land $925, lot 24, 13,777 ft. land $825, Highland Ave		3200	74.24
Lots 9, 13, 5600 ft. land $275, lots 16, 17, 5600 ft. land $275, pt. lot 21, 1400 ft. land $75, lots 38, 42, 46, 50, 12,920 ft. land $650, Harvard St		1275	29.58
Lots 8, 12, 5600 ft. land $275, pt. lot 20, 1400 ft. land $75, lot 63, 3111 ft. land $150, pt. lot 136, 2600 ft. land $150, Irving St.		650	15.08
Lot 215, 16,242 ft. land $500, lot 206, 13,353 ft. land $400, Appalachian Rd		900	20.88
Lot 97, 13,703 ft. land $275, lot 99, 14,905 ft. land $300, Fells Rd		575	13.34
Lots 64, 65, 66, 48,807 ft. land, Euclid Ave.		4400	
Lots 50, 52, 53, 56, 48,280 ft. land, Hillcrest Parkway		1450	33.64
Lots 64, 65, 66, 48,807 ft. land $4400, pt. lots 5-9, 1250 ft. land $50, Euclid Ave.		4450	103.24
Smith, Charles F. and Mabel L., 9 Hillside Ave. House $4000, garage $500, lot 8, pt. 7, 7511 ft. land $1350		5850	135.72
Smith, Arthur T., 50 Myrtle Ter	200		4.64
Smith, Arthur W., 183 M. V. Parkway House $6000, lot B, 4977 ft. land $1100.		7100	164.72
Smith, Charles S., 47 Harvard St	450		10.44
Smith, Charlie O. and Frances E., 17 Thompson St.	375		8.70

Name, Location and Description	Personal	Real	Total Tax
Smith, Chester W., 26 Symmes Rd.....	1400		32.48
Smith, Delia P., 24 Wedgemere Ave.....	1100		
House $11,000, garage $1400, lot 46, 15,000 ft. land $2400		14800	368.88
Smith, Edward A., 75 Washington St....	150		3.48
Smith, Ellen A., Woburn			
Lot 85, 3093 ft. land $125, lot 99, 3648 ft. land $150, Sheridan Circle.....		275	6.38
Smith, Elsie C., Mrs., 1 Wolcott Ter.			
House $5800, lot 10, 9000 ft. land $1250		7050	163.56
Smith, Emily S., Mrs., 7 Wilson St.			
House $4000, shed $50, lot 8, 17,147 ft. land $1200		5250	121.80
Smith, Ephraim, Everett, Mass.			
Lots 2-15, inc., 143,600 ft. land, cor Fairmount and Highland Aves.....		3850	89.32
Smith, Esther G., 75 Washington St.....	750		17.40
Smith, Everett A., 30 Winthrop.....	200		4.64
Smith, Forbes D., 7 Wilson St.....	500		11.60
Smith, Francis E., 1 Wolcott Ter.....	500		11.60
Smith, Francis R., 6 Lebanon St.....	1000		23.20
Smith, George B., 3 Pine St.....	550		12.76
Smith, Harriet E., 128 Church St.			
House $10,000, lot 1, 10,400 ft. land $1675		11675	270.86
Smith, Harriette M., Mrs., 1 Wildwood St.			
House $9000, 12,710 ft. land $3175.....		12175	282.46
Smith, Henry E. and Florence M., 13 Stone Ave.			
House $4500, lot 3, 6000 ft. land $425...		4925	114.26
Smith, Joseph A., 41 Calumet Rd.....	2000		
House $11,500, lot 40, 12,192 ft. land $1950		13450	358.44
Smith, Katherine C., Myopia Rd.....	1600		
House $16,000, lot 2, pt. 1, 38,400 ft. land $1525		17525	443.70
Smith, Lester F., Ridge St.			
House $3500, house $800, shed $300, 4⅜ acres land $600, 6½ acres land $350....		5550	128.76
Smith, Mary F., Woburn			
House $4500, lot 3, pt. 4, 11,555 ft. land $800, 930 Main St.....		5300	122.96
Smith, Mary A., 38 Park Ave.			
House $5000, 5984 ft. land $725.....		5725	132.82
Smith, Maude G., 26 Symmes Rd.			
House $6500, lot 18, 5805 ft. land $925.		7425	172.26
Smith, Orinda D., 50 Myrtle St.....	400		9.28
Smith, Patrick, Roxbury			
Lot 29, 4000 ft. land, Highland View Ave.		125	2.90
Smith, Samuel A., 28 Symmes Rd.....	525		
House $4000, lot 2, 8814 ft. land $1400..		5400	137.46
Smith, Theo. W., 5 Manchester Rd.....	500		
House $10,000, garage $2000, lot 3, 5712 ft. land $975		12975	312.62
Smith, Thomas M., Braintree			
Lot 4, 12,210 ft. land, Norwood St.....		3050	70.76

Name, Location and Description	Personal	Real	Total Tax
Lot 5, 8870 ft. land $1950, lot 6, 9831 ft. land $2150, Cottage Ave.....		4100	95.12
Lot 1, 6900 ft. land $350, lot 13, 8000 ft. land $400, lot 19, back, 8125 ft. land $400, High St.....		1150	26.68
Lot 3, 7100 ft. land $350, Westland Ave.		350	8.12
Lots 5-8, inc., 28,800 ft. land, Sachem Rd.		1425	33.06
Lots 9, 10, 12, 15, 16, 17, 18, 52,400 ft. land, Indian Hill Rd.....		2625	60.90
1 block $13,000, 5646 ft. land $3950, 585 Main St.		16950	393.24
Smith, William H., 9 Harvard St.			
House $2000, lot 157, 2800 ft. land $200		2200	51.04
Smith, Wm. H., and John R. Russell, 9 Harvard			
Lots 152, 156, 5600 ft. land, Irving St..		325	7.54
Smith, William M., 128 Church St.....	1000		23.20
Smith, Wilmer E., Ridge St.....	100		
2⅔ acres land, $300, 4⅔ acres land $300, Ridge St.		600	16.24
Smytherman, Margaret, Mrs., 42 Swanton St.			
House and store $3800, 8327 ft. land $675, 42 and 44 Swanton St.....		4475	103.82
Smytherman, Margaret, c/o Rose Callahan, 17 Oak St.			
House $2600, 6314 ft. land $450.....		3050	70.76
Smytherman, Thomas W., 44 Swanton St.	500		11.60
Snelling, Emma M., Mrs., 7 Lakeview Rd.			
House $6000, barn $1200, lot 19, 13,940 ft. land $3200, 3000 ft. land, back, $300		10700	248.24
Snelling, Howard, 7 Lakeview Rd.....	275		6.38
Snodgrass, Charles G., 15 Elmwood Ave.			
House $4000, 4533 ft. land $1150, 13-15 Elmwood Ave.		5150	119.48
Snow, Benjamin H., 28 Lebanon St.....	300		6.96
Snow, Carrie E., Mrs., 12 Clematis St.			
House $3200, lot 3, 5400 ft. land $325...		3525	81.78
Snow, Frederick O., 39 Forest St.....	200		4.64
Snow, Frederick O., et al., 39 Forest St.			
House $2300, garage $200, lot 78, pt. 77, 6750 ft. land $400.....		2900	67.28
Snow, Frederick O., Jr., 35 Water St....	800		18.56
Snow, Hattie E., Miss, 39 Forest St.			
Lot 7, 5918 ft. land, back, Cross St....		175	4.06
Snow, Ruth L., Mrs., 26 Glen Rd.			
House $7000, garage $600, lots 5, 6, 16,819 ft. land $2000.....		9600	222.72
Snow, Thornton A., 15 Edgehill Rd.....	1075		24.94
hill Rd.			
House $9000, garage $900, pt. lot 7, 5214 ft. land $775		10675	247.66
Snyder, Anne T., Mrs., 350 Highland Ave.	10700		
House $32,000, pergola $200, barn $4500, shed $300, office $500, camp $1200, 2			

Name, Location and Description	Personal	Real	Total Tax
acres land $9000, 33⅔ acres pasture and woodland $16,800		64500	1744.64
Snyder, Clara E., Mrs., 7 Manchester Rd. House $10,500, garage $800, lot 4, 5759 ft. land $975		12275	284.78
Snyder, Louis K., 7 Manchester Rd.	2150		49.88
Snyder, Frederic S., 350 Highland Ave.	2625		60.90
Solis, Emma M., Mrs., 106 Church St. House $7500, 10,575 ft. land $2425		9925	230.26
Solov, Agnes Hinds, Mrs., 125 Forest St.	800		
House $8000, garage $800, lot 1, 8106 ft. land $650, lot 2, 7500 ft. land, back, $450		9900	248.24
Solov, George, 125 Forest St.	1300		30.16
Somerby, Rufus A., 16 Park Rd.	1400		32.48
Somerby, Rufus A. and Evelyn W., 16 Park Rd. House $6500, pt. lots 51, 52, 9000 ft. land $1075, 16 Park Rd.		7575	175.74
Somers, Julia S., Mrs., 8 Orient St. House $5000, garage $500, lot 9, 8000 ft. land $475		5975	138.62
Somes, Laura E., Mrs., 24 Cabot St.	2000		46.40
Somers, Tremain H., 8 Orient St.	875		20.30
Sorli Hans, Dorchester Lots 89, 91, 6377 ft. land, Sheridan Cir.		250	5.80
Southworth, Edwin W., 22 Oxford St.	600		
House $6000, lot 63, 11,222 ft. land $2025		8025	200.10
Southworth, Mary E., Mrs., 22 Oxford St.	250		5.80
Spear, Margaret A., Boston Lot 45, 13,900 ft. land, Salisbury St.		1400	32.48
Speedie, Arthur D., 33 Oxford St.	1250		29.00
Speedie, Catherine E., Mrs., 33 Oxford St.	275		
House $11,000, garage $1200, pt. lot 155, 10,090 ft. land $1800		14000	331.18
Spinney, Melville S., 77 Church St.	400		9.28
Spong, Robert A., 669 Main St.	500		11.60
Sprague, Edgar W., Boston Lots 367, 368, 5000 ft. land, Loring Ave.		250	5.80
Squires, Grace, 75 Church St.	1475		34.22
Squires, Harry N., Yale St. House $11,500, lot 198, 14,557 ft. land $2325		13825	320.74
Stacey, Charles F., 5 Chestnut St. House $7000, 20,907 ft. land $3350		10350	240.12
Stanton, T. Gilman, 2 Chestnut St.	1500		
House $13,000, barn $1000, billiard hall $2000, 54,000 ft. land $9175, 2 Chestnut St.		25175	618.86
23,580 ft. land, Oak St.		1650	38.28
Stark, Annie M., Mrs., North Dunbarton, N. H. House, 79 Walnut St., $2500, house, 81 Walnut St., $2500, 13,352 ft. land $2400, Walnut St.		7400	171.68
Starr, Alice, Mrs., 17 Everett Ave.	1200		
House $12,000, garage $1000, pt. lot 4,			

Name, Location and Description	Personal	Real	Total Tax
10,800 ft. land $3725, 17 Everett Ave., 10,436 ft. land $3125, Aylesworth St...		19850	488.36
Starr, Catherine, 17 Everett Ave.....	850		19.72
Starr, Donald, 17 Everett Ave.....	225		5.22
Starr, Edwin C., 17 Everett Ave.....	275		6.38
Starrett, Margaret, New York City.....	150		3.48
Stearns, Annie M., Mrs., 8 Park Ave.....	1925		
House $8500, garage $1000, lot 8, 5453 ft. land $650		10150	280.14
Stearns, Ethel B., Mrs., 2 Salisbury St..	1100		
House $11,000, garage $600, lot 41, 12,-190 ft. land $1950.....		13550	339.88
Stearns, L. P., 7 Rangeley.....	450		10.44
Stearns, William F., 2 Salisbury St.....	5100		118.32
Stephenson, Barton K., 81 Walnut St....	700		16.24
Stevens, George D., Malden			
Pt. lot 162, 1660 ft. land, 100 Harvard St.		100	2.32
Stevens, Margaret S., 475 Main St.....	400		9.28
Stevens, Merton P., 8 Glengarry.....	1000		
House $7700, lot 8, 8394 ft. land $1350		9050	233.16
Stevens, Richard C., 8 Glengarry.....	575		13.34
Stevens, Sidney and Mary J., 8 Westley St.			
House $3000, 5650 ft. land $575.....		3575	82.94
Stevenson, H. Arthur, 29 Hemingway St.	200		4.64
Stevenson, Violet M., Mrs., 33 Hemingway St.			
House $2500, garage $100, pt. lot 23, 3948 ft. land $150.....		2750	63.80
Stevenson, William H., 31 Hemingway St.			
House $1200, pt. lot A, 4330 ft. land $175		1375	31.90
Stevenson, William J., 29 Hemingway St.			
House $1400, pt. lot A, 6780 ft. land $275, 29 Hemingway St.....		1675	38.86
Lot E, 13,600 ft. land, Hemingway St..		550	12.76
Stewart, Emma M., 21 Mystic Ave.			
House $4000, 6341 ft. land $1025, 19, 21 Mystic Ave.		5025	116.58
Stewart, Martha P., Mrs., 252 Highland Ave.			
House $4000, 17,500 ft. land $3500.....		7500	174.00
Stewart, Robert, N. J.....	500		11.60
Stidstone, Geo. W. and Esther A., 281 Washington St.			
House $5500, lot 10, 6300 ft. land $750..		6250	145.00
Stilson, Allen, 4 Elm St.			
House $2800, 4790 ft. land $575.....		3375	78.30
Stilson, Frances M., Mrs., 39 Hemingway St.			
House $2500, house $1800, house $3000, lot 21, 14,150 ft. land $700, 3 and 39 and 35 and 37 Hemingway St., garage $100.		8100	187.92
Stilson, Frances M., and Jessie Knowlton, 39 Hemingway St.			
Lots 648, 649, 6561 ft. land, Cross St...		325	7.54

Name, Location and Description	Personal	Real	Total Tax
Stinson, Nellie M., Mrs., 16 Myrtle St. House $2500, 8099 ft. land $1625.....		4125	95.70
Stinson, William H., 18 Myrtle St. House $4000, 5000 ft. land $1000.....		5000	116.00
Stockwell, Helen W., Mrs., Stoneham House $1500, 7 acres land $1400, Forest St.		2900	67.28
Stokes, Catherine, Somerville Pt. lot 24, 6000 ft. land, Richardson St.		300	6.96
Stone, Edward H., 100 Cambridge St....	2125		49.30
Stone, Edward H., and Amelia H. Pond, 100 Cambridge St. Barn $4000, 3 acres land $10,450, Cambridge St., 18½ acres land $27,750, High St.		42200	979.04
Stone, Florence E. S., 3 Edgehill Rd. House $8500, lot 2, 8000 ft. land $1200.		9700	225.04
Stone, Herbert E., 3 Edgehill St.....	875		20.30
Stone, L. Anna, Georgietta, and Grace P., 136 Washington St. House $2800, 18,557 ft. land $3350.....		6150	142.68
Stone, Martha G., 100 Cambridge St....	1500		
House $15,000, 63,400 ft. land $8250, 100 Cambridge St.		23250	574.20
Stone, Richard S., 417 Washington St...	500		11.60
Stone, Robert M., 33 Glen Rd.....	1050		
House $9000, garage $650, lot 6, 10,780 ft. land $1300, lot 7, 12,723 ft. land $1275		12225	307.98
Stover, William M., Woburn Lot 207, 11,235 ft. land, Appalachian Rd.		350	8.12
Stratton, Fred L., 11 Bacon St.....	500		11.60
Stratton, George G., 874 Main St. House $1000, lots 29, 30, 31, 32, 46,970 ft. land $3750		4750	110.20
Stratton, Henry W., 1 Lewis Rd.....	1600		37.12
Stretch, Charles B., 16 Sheffield West....	3800		88.16
Stretch, Ethel J., 16 Sheffield West House $11,000, pt. lots 17, 18, 9504 ft. land $2850		13850	321.32
Strike, Samuel, Woburn	1050		
Barn $1500, 3 acres land $500, back, 9 acres $900		2900	91.64
Studley, Mary W., Mrs., 12 Grove St. House $4500, 43,560 ft. land $6975.....		11475	266.22
Sullivan, Catherine, 18 Spruce St. House $3000, barn $400, 7424 ft. land $300, 18 Spruce St.....		3700	85.84
House $2500, lot 18, 5162 ft. land $250, 63-65 Holland St.....		2750	63.80
Sullivan, Daniel E., 60 Holland St.....	275		6.38
Sullivan, Eugene F., Stoneham Pt. lots 19, 20, 16,099 ft. land, Sheffield Rd.		4350	100.92
Sullivan, Eugene J., 5 Lewis Rd.....	3500		81.20
Sullivan, Eugene P., 18 Spruce St.....	1350		

Name, Location and Description	Personal	Real	Total Tax
House $2500, 5200 ft. land $275, 45-47 Holland St.		2775	95.70
Sullivan, Frances, 23 Vine St.			
House $2200, garage $600, lot 4, 4007 ft. land $800		3600	83.52
Sullivan, James B., 65 Nelson St.	300		6.96
Sullivan, Jeremiah, 19 Kendall St.	1000		23.20
Sullivan, Johanna, Heirs, 26 Oak St.			
House $2400, 9370 ft. land $650, 26 Oak St.		3050	70.76
5000 ft. land, Nelson St.		450	10.44
Sullivan, Johanna E., Mrs., 60 Holland St.			
House $2600, garage $250, lot 15, pt. 17, 7680 ft. land $400, 60 Holland St.		3250	75.40
House $1400, lot 13, 5000 ft, land $250, 56 Holland St.		1650	38.28
House $2000, 5250 ft. land $275, 41 and 43 Holland St.		2275	52.78
Sullivan, John J., 63 Nelson St.	100		2.32
Sullivan, John, Heirs, 5 Arthur St.			
House $2800, lots 288, 289, 5000 ft. land $300, 5 and 7 Arthur St.		3100	71.92
Sullivan, John C., 23 Vine St.	1325		
Lot 4, 6254 ft. land $425, Washington St.		425	40.60
Sullivan, Mary E., Mrs., 62 Nelson St.			
House $3000, 4496 ft. land $400		3400	78.88
Sullivan, Maurice J., Dorchester			
Lot 8, 3800 ft. land, Middlesex Fells Ave.		125	2.90
Sullivan, Michael J., 26 Canal St.			
House $3200, pt. lot 57, 5750 ft. land $350		3550	82.36
Sullivan, Robert H., 37 Holland St.			
House $1500, lot 6, 5300 ft. land $275		1775	41.18
Sullivan, Timothy, 65 Nelson St.			
House, 63 Nelson St., $2000, house, 65 Nelson St., $2000, garage $150, house, 67 Nelson St., $2500, 9975 ft. land $900, Nelson St.		7550	175.16
Sullivan, William D., 64 Fletcher St.	1500		
House $8500, lot 10, 11,550 ft. land $2300, lot 11, 10,400 ft. land $2075		12875	333.50
Sullivan, William S., Woburn			
7382 ft. land Main St.		400	9.28
Swain, Charles B., 25 Crescent Rd.	2400		55.68
Swan, Eddy F., Medford			
Lot 2, 14,688 ft. land, Cambridge St.		1750	40.60
40,000 ft. land, Swan Rd.		2400	55.68
Swan, Lafayette, et al., 13 Fairmount St.			
House $2200, barn $300, 19,920 ft. land $1000		3500	81.20
Swanson, Carl H. and Anna M., 12 Park Rd.			
House $6000, lot 12, 5000 ft. land $500		6500	150.80
Sweeney, John E., Mattapan, Mass.			
Lot 12, 13⅓ acres, High St.		200	4.64
Lot 13, 14, 32¾ acres land $500, Ridge St.		500	11.60

Name, Location and Description	Personal	Real	Total Tax
18½ acres woodland, Cambridge St.....		1850	42.92
25¾ acres woodland, Cambridge St.....		1550	35.96
15½ acres pasture, Ridge		600	13.92
5 acres, back, Cambridge		400	9.28
½ acre, back, Cambridge, $700, 52½ acres, $5000		5700	132.24
6½ acres, back, Cambridge, $1200, 14 acres $700		1900	44.08
Sweeney, Margaret, 30 Middlesex St.			
House $2000, 5000 ft. land $250, 5-7 Middlesex St.		2250	52.20
Sweet, Helen S., 4 Chesterford Rd.....	650		
House $5000, garage $500, lot E, 70 A 5980 ft. land, $125.....		5625	145.58
Sweetser, Abbie T., 298 Main St.			
House $6500, barn $1800, lot B, 46,320 ft. land $2775		11075	256.94
Swett, Edith J., Miss, 14 Hillside Ave.			
House $3000, 12,058 ft. land $2050.....		5050	117.16
Swymer, Henry J., 19 Richardson St.....	625		14.50
Swymer, John, 19 Richardson St.			
House $2800, lot 28, 12,000 ft. land $725, garage $100		3625	84.10
Sylvester, Ersilia N., 366 Main St.			
House $11,000, 18,000 ft. land $3600....		14600	338.72
House $3500, lot 1-2, 11,230 ft. land $1675 Mystic Ave.....		5175	120.06
House (unf.) $500, lot 4, 5700 ft. land $850 Mystic Ave.....		1350	31.32
House (unf.) $500, lot 3, 5660 ft. land $850, Mystic Ave.....		1350	31.32
Shed $1000, lots 54, 55, 61, 62, 171,510 ft. land $3425, Wickford Rd.....		4425	102.66
Sylvester, Ralph P., 366 Main St.....	550		12.76
Sylvester, Julia M., Boston			
9 acres land $13,500, 2 acres meadow $100, 15 acres pasture and woodland $1500, High St.		15100	350.32
Symmes, Albert L., 12 Chisholm Rd.....	500		
House $4000, garage $100, lot 56, 10,093 ft. land $400.....		4500	116.00
Symmes, Anna E., Miss, 233 Main St.			
House $7000, 25,986 ft. land $4150.....		11150	258.68
Symmes, Charles H., 230 Main St.....	5650		
Grain shed $5000, house $2500, barn $500, 16,525 ft. land $1650, 22,480 ft. land, unimproved, $100, 739 and 741 Main St.		9750	357.28
House $9000, 11,378 ft. land $1825, garage $900, 15,861 ft. land $2550, 230-232 Main St.		14275	331.18
Symmes, Charles H. and Irving L., 739 Main St.	2500		
House $3000, garage $600, garage $5000, shop $200, 27,100 ft. land $2700, 753 Main St.		11500	324.80

Name, Location and Description	Personal	Real	Total Tax
Symmes, Emilie C., et al., 251 Main St.			
House $4000, 14,319 ft. land $1425.....		5425	125.86
Symmes, Eunice F., Mrs., 404 Main St.			
House $4500, 15,000 ft. land $3150, 12,-840 ft. land, back, $775.....		8425	195.46
Symmes Irving L., 10 Madison Ave....	3000		
House $5500, garage $1000, 14,287 ft. Land $2275		8775	273.18
Symmes, Mary B., Mrs., 10 Winthrop St.			
House $6000, 9270 ft. land $1850.....		7850	182.12
Symmes, Russell, 7 Sanborn St.....	725		16.82
Symmes, Samuel S., Jr., 7 Sanborn St...	350		8.12
Symmes, Samuel S., Anna E., Edgar W. Metcalf and Howard D. Nash, Trustees Marshall Symmes Land Association			
Barn $1500, barn $800, 52 acres pasture, $75,250, Highland Ave.....		77550	1799.16
4 acres land, Main St.....		12000	278.40
Symmes, Samuel S., 7 Sanborn St.....	1600		
House, 7 Sanborn St., $6000, house, 9 Sanborn St., $7000, garage $1000, 18,312 ft. land $2750, Sanborn St.....		16750	425.72
Taber, S. Walter, Pierrpont Rd.			
House $8500, 15,000 ft. land $2250.....		10750	249.40
Taplin, Harry B., 28 Lloyd St.			
House $4200, lots 22 and B, 4542 ft. land $675		4875	113.10
Tarbell, Charles W., 7 Prospect St.			
House $6500, pt. lots 3, 4, 7814 ft. land $1725		8225	190.82
Taylor, Edward I., 23 Stevens St.....	650		15.08
Taylor, Florence G., Mrs., 23 Stevens St.			
House $6000, lot 2, 10,980 ft. land $1650		7650	177.48
Taylor, John H., 20 Fletcher St.....	500		11.60
Taylor, Nellie T. and Abbie T., Conn.			
House and barn $3500, 14,000 ft. land $3325, back, 7040 ft. land $425		7250	168.20
Taylor, Prescott R., 12 Fenwick Rd.....	1725		40.02
Taylor, Richard S., Border Rd.			
House $4000, 8660 ft. land $525, 13,840 ft. land, back, $700, Border Rd.....		5225	121.22
House $4000, shed $100, 7452 ft. land $1650, 137 Mt. Vernon St.....		5750	133.40
Taylor, S. W. N., 9 Bacon St.....	750		17.40
Taylor, William E., 4 Blind Bridge St....	700		
House $1200, 6000 ft. land $900, 688 Main St.		2100	64.96
Barn $600, barn $300, 14,000 ft. land $2100, 706 Main St.		3000	69.60
50,000 ft. land, unimproved, Wedge Pond, Main St.		200	4.64
Camp $300, pt. lot 5, 1 acre land $100, 7½ acres land $600, High St.....		1000	39.44
House $2500, barn $150, 5000 ft. land $750, 702 and 704 Main St.....		3400	78.88

Name, Location and Description	Personal	Real	Total Tax
Teel, Charlotte R., 51 Yale St.....	2200		51.04
Tenney, Charles S., 18 Calumet Rd.....	3100		
House $10,000, garage $750, lot 20, 14,-850 ft. land $2975.....		13725	390.34
Tenney, Paul S., 84 Church.....	400		9.28
Thibeault, John, 25 Water St.			
House $1500, barn $100, lot 50, 12,000 ft. land $850		2450	56.84
Thomas, Charles E., Winchester			
17,600 ft. land $525, Pond St.....		525	12.18
Thomas, William W., Portland, Me.			
House $9000, garage $1000, 7⅓ acres $17,000, 11⅓ acres, $5050, East of Highland Ave.		32050	743.56
Thompson, Annie B., Mrs., Ridge St.			
House $2800, house $500, barn $500, 3 acres land $400, 4 acres mowing $600, 6 acres meadow $600, 7 acres woodland $300, 12 acres pasture $900, 14½ acres land, unimproved, $350.....		6950	161.24
Thompson, Benjamin F., 15 Pine St.....	200		
Lot 94, 16,300 ft. land (restricted), Foxcroft Rd.		1625	42.34
Thompson, Fannie L., Mrs., 21 Nelson St.			
House $2500, lot 1, 4502 ft. land $450..		2950	68.44
Thompson, Gladys E., 26 Clematis St.			
House $2200, lot 7, 5400 ft. land $325..		2525	58.58
Thompson, P. Bayfield, 31 Forest St.....	100		2.32
Thompson, Hattie A., Trustee			
Lots 162, 163, 5000 ft. land $200, Kirk St.		200	4.64
Thompson, Sophie, Mrs., 10 Norwood St.			
House $7500, 11,392 ft. land $2500.....		10000	232.00
Thompson, Stephen, 15 Pine St.....	150		
House $7500, barn $1200, 30,000 ft. land $5400, 2¼ acres land, back, $1800, 15 Pine St.		15900	372.36
Thompson, Wayne B., 3 Crescent Rd....	800		18.56
Thompson, William J., 28 Clark St.			
House $4000, lot 20, 5440 ft. land $375..		4375	101.50
Thompson, William L., Ridge St.....	500		11.60
Thornton, Archie M., 152 Cambridge St.	200		4.64
Thornton, Mary E., Mrs., 152 Cambridge St.			
House $3500, barn $400, tool house $100, 2 acres land $3000, 16¾ acres land, back, $8000		15000	348.00
Thumin, Laura A., 63 M. V. Parkway....	2100		48.72
Thumin, Nathan, 63 M. V. Parkway.....	4800		111.36
Thumin, Nathan and Laura A., 63 M. V. Parkway			
House $7500, garage $1600, lot 14, 8415 ft. land $1350		10450	242.44
Tibbetts, C. Adele, Mrs., 27 Wedgemere Ave.			
House $15,000, lot 82, 15,000 ft. land			

Name, Location and Description	Personal	Real	Total Tax
$2700		17700	410.64
Tibbetts, Morris L. and Howard L., Boston	2500		58.00
Tibbetts, Ralph E., 4 Sheffield Rd.	400		9.28
Tibbetts, Myra T., Mrs., 4 Sheffield Rd. House $9000, garage $200, 9530 ft. land $2850		13850	321.32
Tilden, Calvin S., Swampscott House $9000, garage $800, lot 142, 13,950 ft. land $2500, 15 Foxcroft Rd.		12300	285.36
Tilden, James F., 17 Ridgefield Rd.	750		17.40
Tilden, Mabel D., Mrs., 17 Ridgefield Rd.	200		
House $9500, garage $1000, lot 15, 9500 ft. land $1700		12200	287.68
Tilley, Emily B., Mrs., 5 Lloyd St. House $4500, 5100 ft. land $775		5275	122.38
Tindall, Henry B., 13 Cabot St.	225		5.22
Titilah, Andrew H., 35 Railroad Ave.	800		18.56
Tobey, Matthew J., 10 Sheffield Rd.	1525		
House $11,000, garage $1000, lot 3, 12,420 ft. land $3725		15725	400.20
Tobin, Mary J., Mrs., 10 Hancock St.	900		
House $6500, pt. lot 52, 5500 ft. land $650		7150	186.76
Todesca, Benjamin, 45 Tremont St. House $2000, lot 9, 10,000 ft. land $300, lot 8, 14,912 ft. land, back, $150, barn $100		2550	59.16
Tofuri, Antonio and Josephine R., 44 Holland St. House $1800, lots 7, 9, 15,000 ft. land $750, 42 and 44 Holland St.		2550	59.16
Lot 5, 5,000 ft. land, Holland St.		250	5.80
Tofuri, Carmine, 4 Summer House $2000, lot 17, 10,462 ft. land $525, 4 Summer St.		2525	58.58
Tofuri, Giuseppe and Emilia, 96 Swanton St. House $1000, 3380 ft. land $200, back, 3035 ft. land $125		1325	30.74
Tofuri, Maria, Mrs., 9 Spruce St. House, 7 Spruce St., $300, house, 9 Spruce St., $1500, 12,347 ft. land $625, Spruce St.		2425	56.26
House $1800, 4120 ft. land $150, 19 Spruce		1950	45.24
Tolcott, Jessie R., 27 Eaton St. House $5500, lot 2, 10,966 ft. land $1425		6925	160.66
Tompkins, Elsie B., Mrs., 2 Cabot St.	600		
House $8000, hennery $300, lot 165, 15,930 ft. land $3200		11500	280.72
Tompkins, Geo., 10 Glengarry	1000		23.20
Tompkins, Ida W. and George S., 10 Glengarry House $7500, garage $1500, lot 7, 6607 ft. land $1050		10050	233.16
Tompkins, Maurice C., 2 Cabot St.	500		11.60
Toppan, Arthur W., 6 Lakeview Rd.	1225		28.42

Name, Location and Description	Personal	Real	Total Tax
Toppan, Lena B., Mrs., 6 Lakeview Rd.			
House $8000, lot 18, 11,577 ft. land $2675		10675	247.66
Townsend, George R., 38 Everett Ave....	3500		81.20
Townsend, Mabel M., Mrs. 38 Everett Ave.	1050		
House and garage $17,000, lot 5, 8675 ft. land $2600, lot 6, 6182 ft. land, back, $625		20225	493.58
Tozier, Charles H., 3 Bruce Rd.....	3300		
House $9000, garage $600, lot 22, pt. 26, 7750 ft. land $1400		11000	331.76
Trainor, Raymond L., 7 Eaton St.....	300		6.96
Tranfaglia, Caterina, Mrs., 62 Swanton St.			
House, 56 Swanton St., $1150, house, 58 and 60 Swanton St., $2050, house, 62 Swanton St., $1400, 16,800 ft. land $1350, Swanton St.		5950	138.04
Trawick, Julius A., 17 Central St.....	875		20.30
Treat, Esther E., 13 Wildwood			
House $6000, garage $400, 11,230 ft. land $2025		8425	195.46
Tredenwick, John, 12 Symmes Rd.....	2950		
House $7000, garage $1000, lot 5, 10,280 ft. land $1550		9550	290.00
Trombly, Frederick W. and Stella G., 18 Brookside Ave.			
House $2800, lot 249, 3836 ft. land $200		3000	69.60
Tucci, Donato, 15 Summer St.			
House $1000, pt. lot 27, 6030 ft. land $175		1175	27.26
Tuck, Leon P., 9 Winthrop St.....	575		13.34
Tucker, Edward A., 220 Highland Ave...	300		6.96
Tucker, Edward A., and Clarence E. Hill, Trustees, 220 Highland Ave.			
Pt. lots 17, 18, 15,672 ft. land, Wolcott Rd.		2200	51.04
Tucker, Mabelle M., Mrs., 220 Highland Ave.			
House $9500, lot 21, 9800 ft. land $1675		11175	259.26
Tufts, Bess Corrinne, 12 Foxcroft Rd.			
House $14,000, garage $1800, pt. lots 89, 90, 25,132 ft. land $4650.....		20450	474.44
Tufts, Bowen, 316 Highland Ave.....	2000		46.40
Tufts, Ida H. A., Mrs., Boston			
House $8500, lot 2, 5000 ft. land $850, 8080 ft. land, back, $325, 18 Bacon St..		9675	224.46
Tufts, Nathan A., 12 Foxcroft Rd.....	1200		27.84
Tufts, Octavia W., Mrs., 316 Highland Ave.	1650		38.28
Turner, George, Melrose			
Lots 176, 177 Kirk, 5000 ft. land.....		200	4.64
Tutein, Edith M., Mrs., 53 Wildwood St.	9300		
House $25,000, garage $7000, hennery $200, cottage $2500, 43,560 ft. land $4350, 86,290 ft. land, back, $1725.....		40775	1161.74
8 acres land, Wildwood St.....		9500	220.40
Tutein, Arthur E., 53 Wildwood St.....	2000		46.40

Name, Location and Description	Personal	Real	Total Tax
Twombly, Albert W., 31 Forest St.....	400		9.28
Twombly, Alice F., and others, 81 Wildwood St.			
House $3000, barn $200, 62,033 ft. land $3100		6300	146.16
Twombly, Elmer J., 17 Stevens St.....	600		13.92
Twombly Wilhelmina B., 17 Stevens St..	300		
House $5000, garage $1000, lot 1, 7420 ft. land $1100.....		7100	171.68
Twombly, John D., et al., 75 Wildwood St..			
1½ acres land, Wildwood St.....		2000	46.40
Tyler, Abby L., Mrs., Boston			
House $8000, house $800, 10,000 ft. land $5000, 9000 ft. land, back, $1800, 607 Main St.		15600	361.92
Underhill, Carrie D., Mrs., Melrose			
House, 658 Main St., $3000, house, 34 Vine St., $2500, 9224 ft. land $2775, Main and Vine Sts.....		8275	191.98
Underhill, Helen B., Mrs., Nashua, N. H.			
Lots 3, 4, 5, 51,000 ft. land, Valley Rd..		2050	47.56
Underwood, Anne D. B., Mrs., 9 Central St.			
House $9000, garage $400, 17,273 ft. land $3975		13375	310.30
Underwood, Herbert S., 9 Central St....	500		11.60
Upton, E. W., Atlanta, Ga.....	500		11.60
Urquhart, Fred M., Heirs, New York, N. Y.			
Pt. lot 8, 11,440 ft. land, Bacon St.....		2525	58.58
Utterback, John, 20 Sheffield Rd.....	1050		
House $11,500, garage $800, pt. lots 36, 37, 11,354 ft. land $3400.....		15700	388.60
Vallely, Katherine M., Mrs., 2 Elm St.			
House $2200, 9551 ft. land $1150.....		3350	77.72
Van Deusen, Ellsworth W., 31 Church St.			
Garage $55,000, 10,895 ft. land $5450, 8 Winchester Pl.		60450	1402.44
Vanner, Grace M., Mrs., 51 M. V. Parkway			
House $6500, garage $800, lot 11, 6374 ft. land $1025		8325	193.14
Vanner, Samuel A., 51 M. V. Parkway...	650		15.08
Vaughn, Patrick J., Boston			
Lot 51, 3200 ft. land, Pine Grove Park.		100	2.32
Vesci, Carmine and Carmela, 43 Swanton St.			
House, 43 Swanton St., $1800, house, 45 Swanton St., $2000, 16,480 ft. land $1150, Swanton St.		4950	114.84
Vesci, Carmela, 43 Swanton St.			
Pt. lots 12, 13, 7830 ft. land $225, rear			

Name, Location and Description	Personal	Real	Total Tax
43 Swanton St.		225	5.22
Vinal, Ralph S., 46 Glen Rd.	700		
House and garage $13,500, lot 39, 14,629 ft. land $1450, Salisbury St.		14950	363.08
Vinson, Gertrude Y., Mrs., High St. House $3500, barn $500, barn $100, 2 sheds $100, 2 henneries $300, 9 acres land $1350, 2 acres land $200, pt. lot 5, 7 acres land $400, 23 acres mowing $3450, 4 acres meadow $150		10050	233.16
Vinson, Thomas M., High St.	150		3.48
Vinton, Mabel L., Mrs., 417 Main St.	175		
House $8000, 25,179 ft. land $5275		13275	312.04
Vozzella, Ciriaco, 1 Tremont St. Barn $50, house $1800, pt. lot 16, 8000 ft. land $325		2175	50.46
Vozzella, Raffaele, 89 Swanton St. Barn $25, house $2000, lot 2, 10,718 ft. land $750		2775	64.38
Vreeland, Frances L., Mrs., 14 Salem St. House $2000, lot 2, 12,000 ft. land $850		2850	66.12
Waddell, James S., 29 Lakeview Rd.	1575		
House $9500, garage $1000, lot 32, 9620 ft. land $2400		12900	335.82
Waddell, Martha E., 29 Lakeview Rd.	2000		46.40
Wade, Eva N., Mrs., 4 Blind Bridge St. House $2000, 4254 ft. land $425, 4 Blind Bridge St., 2710 ft. land $100, cor. Main and Blind Bridge St.		2525	58.58
House $1000, 4000 ft. land $600, 694 and 696 Main St.		1600	37.12
House $1200, 5000 ft. land $750, 698 and 700 Main St.		1950	45.24
Wade, William C., High St.	200		
House $1800, garage $800, 2 henneries $400, pt. lot 3, 4½ acres land $600		3600	88.16
Wadleigh, Cora M., Mrs., 9 Sheffield Rd.	1600		
House $16,000, garage $3000, lot 29, pt. 28, 11,254 ft. land $3375, 7365 ft. land, back, $725		23100	573.04
Wadleigh, Herbert A., 9 Sheffield Rd.	700		16.24
Wadsworth, Frances T., Mrs., 182 Highland Ave.	1700		
House $17,000, garage $1000, 45,797 ft. land $5500		23500	584.64
Wadsworth, Herbert, 182 Highland Ave.	1575		
Pt. lot 33, 9050 ft. land $900, Highland Ave.		900	57.42
Wadsworth, Mary D., 4 Lawrence St. House $8500, hennery $250, lot 153, 17,755 ft. land $2125, garage $1500		12475	289.42
Wadsworth, Mary D., and Curtis W. Nash	2000		46.40
Waitt & McLatchy, Inc., 18 Cross St. Factory $5000, 7500 ft. land $300, Cross St.		5300	122.96

Name, Location and Description	Personal	Real	Total Tax
Wakefield, Allen M., 128 Church St.....	1725		40.02
Walcott, Clifton H., 18 Glen Rd.....	500		11.60
Walker, Annie L., Mrs., 4 Lakeview Ter. House $9500, garage $1200, lot 36, 8754 ft. land $2200		12900	299.28
Walker, Avard L., Woodside Rd.....	275		6.38
Walker, Avard L., Co., Woodside Rd....	2500		58.00
Walker, Edward H., 4 Lakeview Ter....	2450		56.84
Walker, Jennie C., Mrs., Woodside Rd. House $5000, garage $200, lot 3A, 23,200 ft. land $450, Woodside Rd., lot 3C, 7250 ft. land $150, Chesterford Rd.....		5800	134.56
Walker, William R., 1 Copley St.....	1650		
House $9500, garage $1200, lot 102, 12,-919 ft. land $2325		13025	340.46
Wall, Johanna, 61 Harvard St. Lot 102, 3672 ft. land, Sheridan Cir....		150	3.48
Wallace, Alfred J., 9 Calumet Rd.....	1600		37.12
Wallace, Jennie H., Mrs., 9 Calumet Rd.	1500		
House $15,000, garage $1000, pt. lot 67, 15,147 ft. land $3325.....		19325	483.14
Wallburg, Frances K., Mrs., 40 Wildwood St.	1175		
House $9000, barn $3000, lot 23, 29,353 ft. land $4675		16675	414.12
Walling, Peter, 18 Winthrop St. House $3500, garage $50, 10,674 ft. land $1600, 18 Winthrop St.....		5150	119.48
House $3500, 5191 ft. land $1100, 197 M. V. Parkway		4600	106.72
Wallis, Ella T., Mrs., Allston Lot 9, 54,292 ft. land, Myopia Hill.....		1625	37.70
Walsh, John D., 27 Nelson St. House $2500, lot 4, 4725 ft. land $475..		2975	69.02
Walsh, Mary F., Mrs., 9 Oxford St.....	1100		
House $13,000, garage $1800, lot 31, 13,882 ft. land $3050, pt. lot 30, 7669 ft. land $1675		19525	478.50
Walsh, Patrick T., 9 Oxford St.....	2700		62.64
Walton, Nellie, 9 Fletcher St. House $2000, 2 henneries $200, 19 acres land $6200, rear 164 Cambridge St.....		8400	194.88
Warren, Clarence A., 26 M. V. Parkway..	4375		
House $12,000, garage $1000, lot 42, 10,300 ft. land $2575		15575	462.84
Warren, Clinton J., 12 Everett Ave.....	6550		
House and garage $13,000, 10,000 ft. land $3500, 5225 ft. land, back, $525...		17025	546.94
Warren, Edmund M., and Otis H. Perry, Trustees, Boston Lots 3, 4, 8000 ft. land, Middlesex Fells Ave.		250	5.80
Lot 19, 4000 ft. land, Middlesex Fells Ave.		125	2.90
Lot 55, 3040 ft. land, Pinegrove Park..		100	2.32
Lots 75, 76, 77, 10,550 ft. land, Cross St.		425	9.86

Name, Location and Description	Personal	Real	Total Tax
Warren, Myron A., 199 Forest St.....	300		
House $4500, barn $500, hennery $50, 3¼ acres land $1200.....		6250	151.96
Wasgatt, Mabelle, 14 Webster St.			
House $4500, barn $1500, 22,500 ft. land $2925		8925	207.06
Waterhouse, Mary I., Mrs., Boston			
House $5000, 10,000 ft. land $2500, 13,885 ft. land, back, $1375, 91 Church St.....		8875	205.90
Waters, Michael, 17 Clark St.			
House $1200, 3000 ft. land $175, 1380 ft. land, back, $25.....		1400	32.48
Waterman, Kate, Dorchester			
Pt. lot 176, 9500 ft. land, Dothan St....		100	2.32
Waterman, Robert, Boston			
Lot 173, 9600 ft. land, Dothan St.....		100	2.32
Watkins, Charles H., 2 Ridgefield Rd....	2300		53.36
Watkins, Lura W., Mrs., 2 Ridgefield Rd.	1000		
House $10,000, garage $1200, lot 20, pt. 29, 9048 ft. land $1625.....		12825	320.74
Watson, John H., Marlborough			
Lot 8, 6000 ft. land, Stone Ave.....		425	9.86
Watt, Mary J., Mrs., 176 Forest St.			
House $2000, shop $200, 3 acres land $1800, 5 acres woodland $1000.....		5000	116.00
Watters, John W., 49 Wildwood St.....	1600		37.12
Watters, Ida F., Mrs., 49 Wildwood St..	1200		
House $12,000, garage $2500, lot 1, pt. 7, 20,258 ft. land $2425.....		16925	420.50
Webber, Charles W., 10 Hancock St.....	550		12.76
Webber, Isaac R., 289 Main St.....	1200		
House $10,000, 23,255 ft. land $3725....		13725	346.26
Webber, John F., and J. O. Robinson, Brookside Ave.			
Lot 264, pt. 263, 10,226 ft. land, Brookside Ave.		400	9.28
Webber, Lottie M., Mrs., 45 Brookside Ave.			
House $2500, lot 221, pt. 220, 222, 4200 ft. land $200		2700	62.64
Webre, Alfred L., 7 Yale St.			
House $8500, lot 59, pt. 60, 12,203 ft. land $1950		10450	242.44
Webster, Lydia B., 38 Church St.....	700		
House $8500, barn $800, 9459 ft. land $4725		14025	341.62
Webster, Mabel D., 9 Wilson St.....	525		
House $5500, barn $200, lots 10, 12, 34,-760 ft. land $1900		7600	188.50
Webster, Osman C. and Clara A., 29 Central St.			
House $8000, 16,000 ft. land $3675.....		11675	270.86
Weed, Henry, 8 Winthrop St.....	1225		28.42
Weeks, Alonzo P., 2 Pine St.....	2500		
House $10,100, barn $2000, 19,650 ft. land $4900		17000	452.40

Name, Location and Description	Personal	Real	Total Tax
Weeks, M. Emma, Mrs., 2 Pine St.....	2325		53.94
Welburn, Alfred P., 9 Ridgefield Rd.....	1000		23.20
Welburn, Alfred P. and Capitola M., 9 Ridgefield Rd.			
House $9000, pt. lots 17, 18, 8921 ft. land $1525		10525	244.18
Welch, Edward, 785 Main St.....	400		9.28
Welch, Frank B., 785 Main St.....	275		6.38
Welch, George, 28 Pond St.....	300		
House $2200, barn $350, 30,000 ft. land $900		3450	87.00
Welch, James, 20 Glenwood Ave.			
House $1500, lot 16, 2800 ft. land $100.		1600	37.12
Welch, William C., Waltham			
House, 202 Washington St., $2800, 3178 ft. land $425.....		3225	74.82
Weld, A. O., 48 Winthrop St.....	1050		
2561 ft. land, back, Winthrop, $100....		100	26.68
Weld, Elizabeth M., Mrs., 48 Winthrop St.			
House $5000, 5000 ft. land $250.....		5250	121.80
Weld, Fanny A., Mrs., 3 Sanborn Pl.			
House $5000, barn $800, 12,151 ft. land $1575		7375	171.10
Weldon, Harriet J., Mrs., 10 Kendall St.			
House $1400, 3604 ft. land $425.....		1825	42.34
Weldon, William H., 10 Kendall St.			
Lot 31, 2676 ft. land, Glenwood St.....		125	2.90
Wellcome, Josephine R., Mrs., 547 Washington St.			
House $4500, lots 7, 11, pt. 10, 15,521 ft. land $1250		5750	133.40
Wellington, Harry E., 290 Highland Ave.	600		
House $6500, 10,000 ft. land $1700, 17 and 19 Bacon St.....		8200	204.16
7210 ft. land, Myrtle Ter.....		350	8.12
Wellington, Lena R., Mrs., 290 Highland Ave.			
House $6500, barn $100, garage $500, 4¼ acres land $5500, 290 Highlansd Ave....		12600	292.32
Wellington, Ellen S. and Harriet S., Misses, 15 Chestnut St.			
House $3000, barn $50, 46,950 ft. land $7500		10550	244.76
Wells, Florella A., Arlington			
9 acres pasture and woodland $900, High St.		900	20.88
Wells, George, 651 Washington St.....	1250		29.00
Welsh, Willard, Boston			
Office $750, lot 246, 5253 ft. land, 275 Washington St.		1025	23.78
Wentworth, Alice and Ida M., 88 Church St.			
House $7000, 11,372 ft. land $2850.....		9850	228.52
Wentworth, Elizabeth T., 1 Calumet Rd..	1250		
House $8500, lot 166, 8716 ft. land $1925		10425	270.86
Wentworth, Nelson P., George B. Elliott			

Name, Location and Description	Personal	Real	Total Tax
and Chas. Smith, Trustees, 43 Harvard St.			
House $2000, lot 90, 2905 ft. land $200, 50 Harvard St.		2200	51.04
Wentworth, Mary E., Miss, 422 Main St.			
House $5000, lot 1, 4397 ft. land $975		5975	138.62
Wentworth, Royal S., 1 Calumet Rd.			
House $35,000, lot 4, 5185 ft. land $1300, 5 Lewis Rd.		36300	842.16
House $35,000, lot 5, 5185 ft. land $1300, 7 Lewis Rd.		36300	842.16
House $35,000, lot 6, 6101 ft. land $1525, 9 Lewis Rd.		36525	847.38
House $6500, garage $800, lot 11, 5976 ft. land $825, 3 Mason St.		8125	188.50
Wentworth, William H., Lexington			
Block $7500, 4037 ft. land $6050, 542 Main St.		13550	314.36
West, Emma C., Mrs., Malden			
House $5500, lot 208, 17,166 ft. land $525		6025	139.78
West, Herbert T., 9 Lawson Rd.	1550		35.96
West, H. T. & Co., c/o Alice W. Bartlett, Winthrop St.			
8400 ft. land, Border Rd.		200	4.64
West Co., Inc., H. T., 17 Chestnut St.			
4⅔ acres land, back, Highland Ave.		2500	58.00
115,164 ft. land $2875, Border Rd.		2875	66.70
Western Union Telegraph Co., New York	3725		86.42
Wheatley, Edward M., 117 Church St.	1500		34.80
Wheatley, Emily B., Mrs., 117 Church St.	1250		
House $11,000, pt. lot 6, 16,421 ft. land $3275		14275	360.18
Wheeler, Charles S., 14 Russell Rd.	750		17.40
Wheeler, Harry A., 6 Cliff St.	1400		
House $8500, lot 3, pt. 4, 16,800 ft. land $2700		11200	292.32
White, Alfred J. and Sarah Maud, 2 Ravenscroft Rd.			
House $11,000, garage $1000, lot 140, 16,164 ft. land $2900		14900	345.68
White, Edwin C., Melrose			
Lots 47, 48, 11,638 ft. land, Border Rd.		125	2.90
White, James D., Boston			
House $16,000, lot 26, 15,726 ft. land $4725		20725	480.82
White, M. Blanche, Conservator of Frank M. White, 1 Lagrange St.	1500		
House $8000, 7850 ft. land $1800, 1 Lagrange St.		9800	262.16
House $2000, lot 1, 8740 ft. land $525, 25 Marion Rd.		2525	58.58
House $3500, lot 6, 9000 ft. land $550, 5 Marion Rd.		4050	93.96
Lots 7, 8, 9, 30,300 ft. land $1800, lots 2, 3, 4, 5, 18,850 ft. land $1125, lots 11, 12, 13, 14, 15, 29,860 ft. land $1800, Marion			

Name, Location and Description	Personal	Real	Total Tax
Rd.		4725	109.62
Lots 16, 17, 18, 19, 20, 25,050 ft. land, Cross St.		1500	34.80
White, Maria J., Mrs., 6 Glenwood Ave. House $1500, lots 5, 6, 7160 ft. land $275		1775	41.18
White, Ralph A., Maine Lots 241, 242, 243, or 89, 90, 27,642 ft. land $550, Kenilworth Rd.		550	12.76
White, Richard A., 644 Main St. House $1500, barn $300, shed $50, 6000 ft. land $3000, 6850 ft. land $975		5825	135.14
White, Reginald H., Melrose Lots 43, 44, 21,559 ft. land, Border Rd.		225	5.22
White, Roberta B., 22 Chester St. Lot 22, 6053 ft. land, Garfield Ave.		250	5.80
White, Viola M., et al., 120 Forest St. House $3500, 18,000 ft. land $1450		4950	114.84
Whitehorne, George B., 180 M. V. Parkway	500		
Pt. lot 199, 18,353 ft. land, Yale St.		725	28.42
Whitlock, J. Lawton, 36 Eaton St.	1050		24.36
Whitman, Edmund M., et al., Executors, Estate Samuel J. Elder, Boston	2300		53.36
Whitney, Elizabeth, 77 Walnut St. House $6500, garage $800, 8630 ft. land $1550		8850	205.32
Whitney, Grace C., 20 Lawson Rd. House $5500, barn $1000, lots 25, 26, 13,700 ft. land $2050, 16,750 ft. land $2500, Grassmere Ave.		11050	256.36
Whitney, Robert F., Alice M. and Sumner Robinson, Trustees, 3 Mystic Ave.	1000		
House $10,000, barn $1200, shed $100, 24,000 ft. land $3850, 14,583 ft. land, back, $1025, 3 Mystic Ave.		16175	398.46
House $800, 6330 ft. land $950, 20 Winchester Pl.		1750	40.60
Whitney, Harold T., 3 Mystic Ave.	1250		29.00
Whitney, Robert F., 77 Walnut St.	3750		87.00
Whitney Machine Co., 667 Main St.	28000		
Shop, storage shed $75,000, house $3000, barn $600, 32,560 ft. land $6500, 80,000 ft. meadow $4000, 667 and 669 Main St.		89100	2716.72
Whiton, Royal, Dorchester Lot 11, 23,270 ft. land, Hemingway St.		475	11.02
Whittaker, Arnold, 158 Highland Ave.	1400		32.48
Whittaker, Mary L., Mrs., 158 Highland Ave. House $12,000, garage $1200, lots 4, 6, 48, 228 ft. land $3425		16625	385.70
Whitten Co., J. O., Boston	12000		
Factory $25,000, power-house $5000, storehouse $6500, 2 sheds $900, garage $1200, water tank $8000, barn $650, 4½ acres land $6750, 3 acres meadow $300, Cross St.		54300	1538.16
Whittington, George A., 8 Woodside Rd.			

Name, Location and Description	Personal	Real	Total Tax
House $6500, 9950 ft. land $800, 38,500 ft. land, back, $375		7675	178.06
Whittlesey, John J., 15 Lawson Rd	1075		24.94
Whorf, Clarence P., 10 Cabot St	1000		23.20
Whorf, Dora H., Mrs., 10 Cabot St.			
House $8500, lot 163, 8254 ft. land $1475		9975	231.42
Wicker, James C., 303 Washington St	500		11.60
Wiggin, Sallie C., Mrs., 15 Sheffield Rd	1100		
House $11,000, garage $200, pt. lots 25, 26, 8880 ft. land $2675, 6200 ft. land $625		14500	361.92
Wiggin, Thomas and William W., Manchester			
Lots 66, 67, 7067 ft. land, Pinegrove Park		200	4.64
Wigglesworth, Inc., Charles S., 128 Forest St.			
House $7500, lot 1, 7652 ft. land $525, 569 Washington St		8025	186.18
Lot 3, 5704 ft. land, Washington St		400	9.28
Lot 4, 7419 ft. land, Washington St		500	11.60
Lot 5, 7258 ft. land, Washington St		500	11.60
Lot 6, 7238 ft. land, Washington St		500	11.60
Wigglesworth, Charles S., 128 Forest St.	500		11.60
Wilbur Co., Inc., J. W., Boston			
Pt. lot 299, 2500 ft. land, Dunster Lane.		50	1.16
Lots 327, 328, 22,344 ft. land $225, James St.		225	5.22
Lots 213, 214, 215, 216, 40,775 ft. land $400, Henry St		400	9.28
Lot 272, 9407 ft. land $100, Locke St		100	2.32
Pt. lot 355, 5000 ft. land $50, lots 360, 361, 362, 363, 364, 365, pt. 359, 98,000 ft. land $1000, Steep Rock Rd		1050	24.36
Wild, Amy P., 5 Sheffield Rd	500		
House $15,000, garage $2000, 18,450 ft. land $3925		20925	497.06
Wild, Benjamin F., 5 Sheffield Rd	2900		67.28
Wild, Louise M., Mrs., 40 Everett Ave	2000		
House and garage $18,000, lot 2, 12,713 ft. land $2425, lots 9 and B, 5601 ft. land, back, $550		20975	533.02
Wild, Prescott F., 40 Everett Ave	1525		35.38
Wilde, Effie J., Mrs., 9 Stratford Rd.			
House $9500, garage $1000, 14,210 ft. land $4275, 9 Stratford Rd		14775	342.78
Wilde, Paul C., 39 Wildwood St.			
House $5800, garage $750, 12,000 ft. land $1925, 18,800 ft. land, back, $750		9225	214.02
Wilde, W. Allan, 9 Stratford Rd	200		4.64
Wilde, W. Eugene, 9 Stratford Rd	1200		27.84
Wildes, Jane E. M., Swan Rd.			
Lot 1, 12,650 ft. land, Swan Rd		1500	34.80
Wildes, Nettie M., Mrs., Swan Rd.			
House $4500, barn $50, hennery $50, 122,093 ft. land $12,200, Swan Rd		16800	389.76
46,260 ft. land, Swan Rd		2775	64.38
Lot 3, 79,358 ft. land, Swan Rd		4750	110.20

Name, Location and Description	Personal	Real	Total Tax
Wilkinson, Samuel O., 47 Yale St.....	1050		
House $12,950, garage $2500, lot 1, 9605 ft. land $1550		17000	418.76
Willett, Seymour B., 8 Copley St.....	1900		
House $10,000, garage $1000, lot 175, 11,-181 ft. land $1800		12800	341.04
Willey, Annie H., Mrs., 47 Wildwood St.			
House $7500, 12,750 ft. land $1525.....		9025	209.38
Willey, George E., 47 Wildwood St.....	1000		23.20
Williams, Borland, Boston.....	250		5.80
Williams, Borland, et al., 8 Salisbury St.	3500		
House $11,000, shed $50, lot 38, 14,629 ft. land $2350		13400	392.08
Williams, Elizabeth M., 5 Woodside Rd.			
House $6000, lot 8, 22,230 ft. land $2675		8675	201.26
Williams, Frances R., Mrs., 234 Highland Ave.	1050		
House $11,000, 14,400 ft. land $2450....		13450	336.40
Williams, Margaret J., Mrs., 216 Highland Ave.	1100		
House $11,000, lot 14, pt. lot 20, 11,154 ft. land $1900		12900	324.80
Williams, Stillman P., 234 Highland Ave.	1050		24.36
Wills, Harriet B., Mrs., 8 Wolcott Ter.			
House $6000, 25,100 ft. land $2750.....		8750	203.00
Wills, John B., 8 Wolcott Ter.....	200		4.64
Wilson, Albert O., 23 Yale St.....	700		
House $9500, garage $500, lot 88, pt. 89, 90, 12,202 ft. land $1950.....		11950	293.48
Wilson, Ella K., Mrs., 6 Wilson St.....	2000		
House $4000, lot 5, 16,782 ft. land $1175, 6 Wilson St.....		5175	166.46
House, 12 and 14 Winchester Pl., $2500, house, 29 Railroad Ave., $2800, house, 31 Railroad Ave., $2000, 8073 ft. land $2425, Winchester Pl. and Railroad Ave.		9725	225.62
Wilson, Ella K. and Marion D., 3 Church St.			
Block $19,000, 4207 ft. land $4200, 3 Church St.		23200	538.24
Wilson, Mary A., 6 High St.			
House $400, pt. lots 5, 6, 3¼ acres land $325		725	16.82
Wilson, T. Price, 4 Wolcott Ter.			
House $2800, garage $700, lot 6, 10,000 ft. land $1400, 4 Wolcott Ter.....		4900	113.68
17,200 ft. land, Winthrop St.....		1375	31.90
Wilson, T. Price, 3 Church St.....	7000		162.40
Winchester Auto Radiator Works, 583 Main St.	1200		27.84
Winchester Auto Supply Co., Railroad Ave.	2000		46.40
Winchester Boat Club, Cambridge St....	350		
Clubhouse $5000, 21,595 ft. land $2150.		7150	174.00
Winchester Buick Co., 524 Main St.....	5100		118.32
Winchester Country Club.....	400		
12½ acres land, $2500.....		2500	67.28
Winchester Garage, Converse Place.....	100		2.32

Name, Location and Description	Personal	Real	Total Tax
Winchester Laundry Ct., Converse Pl.			
Laundry $45,000, laundry $3000, boilerhouse $10,000, 15,812 ft. land $9500, Converse Pl.		67500	1566.00
Building $6000, 10,202 ft. land $11,200, Mt. Vernon St.		17200	399.04
Winchester National Bank			
House $18,000, garage $1000, lot 1, 10,000 ft. land $1600, 12,911 ft. land $2075, 15 Grove St.		22675	526.06
House $5000, garage (unf.) $300, pt. lot 3, 4600 ft. land $725, 48 Lloyd St.		6025	139.78
Winchester News Co, 564 Main St.	1000		23.20
Winchester Rock & Brick Corporation, Easton, Penn.			
1486 ft. trackage $2000, lots 8, 9, 10, 11, 42,835 ft. land $850, 1 acre land, back, $200, 4 acres woodland, $400, Holton St., 8 acres land $2000, lot 18, 12,000 ft. land $475, East St., lots 6, 7, 9, 16, 19, 45,246 ft. land $1250, lots 8, 14, 15, 17, 18, 20, 21, 83,432 ft. land $2500, Baldwin St., 9750 ft. land, $675, jog, Cross, East and Holton Sts.		10350	240.12
Winchester Savings Bank, 26 Mt. Vernon St.			
Bank building $10,000, 5192 ft. land $5200		15200	352.64
Winchester Shirt Co., 959 Main St.			
Factory $3000, lot 23, 4710 ft. land $325.		3325	77.14
Winchester Trust Co., 35 Church St.			
Bank building $30,000, 8546 ft. land $7700		37700	874.64
Winde, Henry J., heirs, 19 Mt. Pleasant St.	500		
House $4500, toolhouse $100, 11,000 ft. land $1975		6575	164.14
Winer, Samuel, 84 Swanton St.	200		4.64
Wingate, Charles E. L., 8 Stratford Rd.	1525		35.38
Wingate, Mabel N., Mrs., 8 Stratford Rd.			
House $9000, garage $1400, lot 26, 10,192 ft. land $3050		13450	312.04
Winn, Arthur L., 15 Fairmount St.			
10,174 ft. land, Kenwin Rd.		500	11.60
House $4500, lot 6, 23,300 ft. land $1175, 4 Maple Rd.		5675	131.66
Winn, Arthur L., et al., 15 Fairmount St.			
House $2800, barn $2000, cranberry house $300, 3 acres land $1000, 15 acres tillage and meadow $2000, 651 Washington St.		8100	187.92
Winn, Edward S., 5 Marion St.	500		11.60
Winn, Frank W., 3 Euclid Ave.	4375		
House $13,500, garage $1000, hennery $100, lots 59, 60, 61, 62, 63, pt. 59, 74,110 ft. land $7400, 3 Euclid Ave.		22000	611.90

Name, Location and Description	Personal	Real	Total Tax
Lots 1-8, inc., 110,777 ft. land.....		4425	102.66
Lots 1, 2, 3 and vacant lot, 59,816 ft. land, Kenwin Rd.		3575	82.94
29,503 ft. land, Kenwin Rd.....		2350	54.52
Winn, Frank W., et al., 3 Euclid Ave.			
Lot 57, 12,150 ft. land, Hillcrest Parkway		500	11.60
Winn, Harry T., 8 Kenwin Rd.....	1000		
House $5500, garage $700, garage $300, 14,135 ft. land $1000, 8 Kenwin Rd.....		7500	197.20
Winn, Harry T., Trustee, 8 Kenwin Rd.			
House $8500, garage $700, building $100, lot 8, pt. 7, 35,020 ft. land $2450, 16 Kenwin Rd.		11750	272.60
Winn, James H., Sons, Washington St...	16000		
Factory $25,000, 1 acre land $300, water power $1700, Washington St.....		27000	997.60
Meadow, 8 acres		2400	55.68
Winn, Mary L., Mrs., 8 Elmwood Ave.			
House, 376 and 378 Main St., $6000, house, 384 Main St., $3000, 25,515 ft. land $5100, Main St.....		14100	327.12
9425 ft. land, Mystic Ave.....		750	17.40
Winn, Mary L., Mrs., Tr., 8 Elmwood Ave.			
House $5000, barn $400, 15,150 ft. land $3800, 8 Elmwood Ave. and 13 Park St.		9200	213.44
House $4000, storehouse $2500, 10,004 ft. land $2500, 20 and 22 Elmwood Ave.		9000	208.80
Winn & Co., J. F., Woburn.....	3450		
Office and scales $1000, coal shed $1000, leased land, 957 Main St.....		2000	126.44
Winn, Nettie F. C., 15 Fairmount St.			
House $7000, 16,560 ft. land $825.....		7825	181.54
Winship, Charles S., 61 Yale St.			
House $11,200, lot 197, 12,250 ft. land $1950		13150	305.08
Winship, Idabel H., 49 Oxford St.			
House $15,000, lot 1, 13,938 ft. land $1675		16675	386.86
Winship, Walter W., 49 Oxford St.			
House $5000, pt. lot 7, 5500 ft. land $875		5875	136.30
Wiswall, Minnie K., 21 Park Ave.			
House $5500, barn $500, 21,424 ft. land $2150		8150	189.08
Witherell, Carolyn A., Mrs. 114 Church St.	1000		
House $18,000, barn $200, house $1500, carriage house $100, shed $250, garage $1500, 43,560 ft. land $9575, 126,513 ft. land, back, $2525, 79,200 ft. meadow $1000, 14,638 ft. land $2200, 114 Church St.		36850	878.12
Wolfe, Chester F., 52 Myrtle Ter.....	500		11.60
Wood, Allen H., 17 Cabot St.....	1200		27.84
Wood, Allen H., Jr., 17 Cabot St.....	1300		30.16
Wood, Edith E., Mrs., 17 Cabot St.....	1100		
House $11,000, garage $2000, lot 172, 11,-			

Name, Location and Description	Personal	Real	Total Tax
181 ft. land $2025		15025	374.10
Wood, Fred W., I. Warren Flagg and Henry Thornton, Trustees, Boston			
Lot 45, 6208 ft. land, Main St		250	5.80
761 ft. land, Sheridan Circle		50	1.16
Wood, Henry, Boston			
Lot 333, 10,000 ft. land, James St		100	2.32
Wood, Mary E., 17 Russell Rd.			
House $4000, lot 17, 3281 ft. land $175		4175	96.86
Wood, Ruth C., 12 Sheffield Rd	2250		
House $14,200, barn $4000, lots 4, 5, 6, 43,766 ft. land $13,125		31325	778.94
Woodbury, Anna S., Mrs., 3 Manchester Rd.	1000		
House $7000, garage $800, lot 2, 5665 ft. land $975		8775	226.78
Woodhull, S. Trubie, 20 Symmes Rd	300		6.96
Woodhull, S. Trubie and Florence B.			
House $7000, lot 9, 6500 ft. land $1050		8050	186.76
Woods, Edward F., Boston			
Lots 9 or 4, 10,714 ft. land $2675, Sheffield West		2675	62.06
Lot 8, 10,650 ft. land $2350, Sheffield West		2350	54.52
Woods, Jarvis B., Bangor, Me.			
Lot 39, 6136 ft. land, Wedgemere Hts.		100	2.32
Woods, Katherine D., Mrs., 91 Church St.	600		13.92
Woods, Martha H., Mrs., 8 Sheffield Rd.			
House $10,000, 8839 ft. land $2650		12650	293.48
Woodside, Lorence M., Mrs., 30 Lebanon St.			
House $5500, pt. lots 41, 42, 5931 ft. land $475, lot 1, 9312 ft. land $750		6725	156.02
48,000 ft. land, Highland Ave		2400	55.68
Woolley, Charles A., 5 Fells Rd	3600		
House $9300, garage $1000, lot 236, 15,780 ft. land $950		11250	344.52
Lot 234, pt. 235, 29,832 ft. land, Highland Ave.		2375	55.10
Woolley, Charles H., 5 Fells Rd	2175		50.46
Woolley, Fred F., 6 Fells Rd	6325		
House $10,000, garage $1500, lot 231, 14,580 ft. land $1025, lot 230, 20,649 ft. land $1025, 6 Fells Rd., pergola $500, playhouse $250		14300	478.50
Lot 216, pt. 217, 19,848 ft. land $800, 102,737 ft. land $1325, Highland Ave.		2125	49.30
Wormelle, Fred C., 22 Symmes Rd	300		
House $6500, lot 2, 6500 ft. land $1050, 22 Symmes Rd.		7550	182.12
Worthen, Joseph W. and Dorothy B., 46 Glen Rd.			
House $5500, barn $600, lot 3, 10,057 ft. land $1400		7500	174.00
Wright, Howard H. P., 18 Harrison St	2400		55.68
Wright, Florence P., Mrs., 18 Harrison St.			

Name, Location and Description	Personal	Real	Total Tax
House $7500, garage $1500, pt. lot 20, 15,929 ft. land $1900		10900	252.88
Wulkop, Amelia, 75 Church	250		5.80
Wulkop, Elsie, 75 Church St	450		10.44
Wulkop, M. Louise, 75 Church	400		9.28
Wyman, William U., 29 Oxford St	2650		
House $10,500, lot 154, 11,471 ft. land $2075		12575	353.22
Yetter, Catherine C., 79 Sheridan Cir.			
House $2000, lots 79, 80, 81, 12,992 ft. land $250		2250	52.20
Young, Addie T., et al., 8 Everett Ave	1950		
House $20,000, garage $2500, 30,000 ft. land $10,500, 28,354 ft. land, back, $2825		35825	876.38
Young, Albert J., 27 Vine St	375		8.70
Young, Albert J., and Lee D. Mellett, 29 Vine St.			
House $9000, lots 2, 3, 7093 ft. land $1200, 25, 27, 29 Vine St		10200	236.64
Young, Amelia J., Mrs., 208 Washington St.			
House $6000, lot 11, 5238 ft. land $625, 275 and 277 Washington St		6625	153.70
Young, Charles E., 49 Wedgemere Ave	700		16.24
Young, Charles W. Est., 8 Everett Ave	1000		23.20
Young, Matilda B. and Lucy F., 5 Central St.			
House $13,000, 22,010 ft. land $5050		18050	418.76
Young, Annie T. and Bridget, 149 Washington St.			
House $2500, house $1000, house $1500, 9898 ft. land $1775, Washington St		6775	157.18
Young, Edith B. P., Mrs., Boston			
Lot 9, 6780 ft. land, Stone Ave		475	11.02
Young, M. Eunice, Miss., 6 Myrtle St.			
House $3000, 4828 ft. land $1075		4075	94.54
Zaffina, Giovanni and Giovanna, 14 Hill St.			
Lots 9, 10, 9271 ft. land, Fitzgerald Ave.		275	6.38
House $1600, barn $50, lot 1, 11,730 ft. land $475, lots 14, 15, 7918 ft. land, Hill St., $225		2350	54.52
Lots 17, 18, 6378 ft. land, Hill St		200	4.64
Zueblin, Charles, 2 Wolcott Ter	3000		69.60
Zueblin, Rho F., Mrs., 2 Wolcott Ter	1100		
House $11,000, lot 5, 12,300 ft. land $1725		12725	320.74

ASSESSORS' STATISTICS

OF THE TOWN OF WINCHESTER, APRIL 1, 1922

Valuation of real estate	$20,413,525.00
Valuation of personal estate,	2,891,950.00
Total valuation,	23,305,475.00
Value of buildings exclusive of land,	14,695,175.00
Value of land exclusive of buildings,	5,718,350.00
Total amount raised by taxation,	557,033.76
Amount of town grant,	662,332.58
Amount of State Tax,	47,880.00
Amount of Metropolitan Sewer Tax,	18,994.25
Amount of Metropolitan Park Tax,	13,052.15
Amount of County Tax,	30,414.99
Amount of War Poll Tax,	9,372.00
Amount of State Highway Tax,	1,168.88
Amount of Charles River Basin Tax,	2,419.23
Fire Prevention Tax,	179,41
Amount of overlayings—1921,	7,000.00
Amount of overlayings—1922	10,096.22
Amount of polls, $5.00 each, 3124,	15,620.00
Rate of taxation on $1,000.00,	23.20
Total number of taxpayers,	4,406
Total number of dwelling houses,	2,137
Total number of other buildings,	1,212
Increase in number of houses,	8
Total number of horses,	162
Total number of cows,	165
Population of Winchester by 1920 census,	10,391
Total valuation per capita,	$2,242.85

*Net amount less estimated revenue of $245,875.95.

PERCIVAL B. METCALF,
JAMES HINDS,
HARRY T. WINN,
Assessors of Winchester.

Winchester, December 31, 1922.

LOWER
STACK